

PLANNED TREE MAINTENANCE

Tree Works Notification		Created By:	
Public Scrutiny		Date:	
Tree Works reference number and schedule title			
Wards included within planned works:			
Abbey		East Chesterton	Queen Ediths
Arbury		Kings Hedges	Romsey
Castle		Market	Trumpington
Cherry Hinton		Newnham	West Chesterton
Coleridge		Petersfield	
Within following Council service areas:			
Highways		Housing	Parks
Size of schedule – based on number of trees included within:			
Small (< 10 trees)		Medium (11 - 50 trees)	Large (> 50 trees)
Brief description of the works			

Tree Works Notification

For tree works submitted under a 'Tree Works Notification' I refer you to Policy GM3 of the Cambridge City Council Citywide Tree Strategy 2016-2026 Part 2:

"All planned tree works will be published on the Council website and through site notices for the community to access at least 20 working days before implementation. The council sees this as an important tool for communicating to the local community about tree work planned for their area and the reasons why the works are necessary." <https://www.cambridge.gov.uk/tree-strategy>

The notification period will run for 20 days from the date of publication of the schedule.

The majority of the works contained within these schedules consists of minor pruning to address health and safety issues, or more significant works to remove trees that are obviously dead, dying or diseased, or replacement planting for trees that have been removed.

A brief outline of the planned works can be found in the table shown above however; full details of the planned works can be found within the attached schedules and maps.

Please note: where trees are due to be felled, these are marked on site with green tape.

Public Scrutiny

For tree works submitted for 'Public Scrutiny' A brief outline of the planned works which we wish to be publicly scrutinised can be found within the attached schedules and maps which will be available for ten working days following the date of publication.

The planned works could involve either removing healthy trees over 75mm in diameter as measured at 1.5m above ground level and/or any tree work or batch of works that will have a significant impact on the landscape character of an area as assessed by an arboricultural officer. This will include crown reductions of over 30% in branch length on trees that have not previously been reduced.

The table above provides details of the works which are open for public scrutiny, please note that some tree works schedules may contain other works in other service areas than those open to this level of scrutiny. The following details only relate to the significant works considered for scrutiny. Please note: where trees are

due to be felled, these are clearly marked on site with green tape.

I refer you to Policy GM5 of the Cambridge City Council [Citywide Tree Strategy 2016-2026 Part 2](#):

“When considering tree works on City Council land, the Council will invite resident and stakeholder comment regarding the following kinds of work:

- a) Any tree work which will have a significant impact on the character of an area.*
- b) Felling healthy trees of over 75mm diameter”*

If you wish to make a comment about any of the works proposed, please submit them via this link: [Comment on a tree work schedule](#). All unresolved objections to tree work subject to public scrutiny will be determined by the relevant Executive Councillor.



Item Ref: 02285

Location:
LWO August 24

Site type:

Order no/ref:
Contract/Client Ref:
Item created: 03 September 2024

Priority of works:
Start on/after:
Complete by:

Tree/Item code	Species/Work required	Rate	Quantity	Cost
----------------	-----------------------	------	----------	------

Accordia (ACCGS)

Sgl/48 (019992) Beech (Common) (Fagus sylvatica) (///exist.lies.loss)
RDW Rem - deadwood - Remove significant dead and dying wood from top of canopy. 1 tree 0.00

- Happy to see deadwood pile created near base of tree.

Sgl/124 (020740) Beech (Common) (Fagus sylvatica) (///boom.bleat.gain)
RDW Rem - deadwood - Remove deadwood from upper canopy. 1 tree 0.00

Ashbury Close (ASHBUD), Coleridge

Sgl/57 (190064) Prunus (Wild Cherry) (Prunus avium) s/o 79 garden (///flute.radar.sleeps)
CRG C/R - gardenside by 3-4M 1 tree 0.00

Campkin Road (CAMPKR), Kings Hedges

Sgl/128 (222852) Prunus (Wild Cherry) (Prunus avium) o/s 1-33 morello place (///desk.recent.ended)
RFR Rem - tree for replant 1 tree 0.00

Sgl/130 (222836) Prunus (Unspecified) (Prunus species) o/s 1-33 morrello place (///slice.jazzy.charmingly)
RFR Rem - tree for replant 1 tree 0.00

Cherry Hinton Hall (CHERRN), Cherry Hinton

Grp/13 (507620) Various species (Various species) (///asset.icon.papers)
\$WR Recommended Works - see Comments (x 10 tree) - Prune back overgrown trees and shrubs from Heatherfield building. Leave face of hedge flat with black iron fence. 10 trees

Best access is from Walpole Road.

Tree/Item code	Species/Work required	Rate	Quantity	Cost
Elfleda Road Allotments (ELFLES), Abbey				
Sgl/7 (514604)	Maple (Sycamore) (<i>Acer pseudoplatanus</i>) (///film.activism.galaxy)			
SIB	Sever ivy at base of tree clear base of tree for inspection		1 tree	
RDW	Rem - deadwood		1 tree	0.00
Glisson Road (GLISSR), Petersfield				
Sgl/1 (028000)	Sea Buckthorn (Willow Leaved) (<i>Hippophae salicifolia</i> 'Streetwise') (///tracks.editor.pace)			
RTB	Remove epicormics to the first true branch		1 tree	
Highdene Road (HIGHDS), Cherry Hinton				
Sgl/19 (150040)	Ash (Manna) (<i>Fraxinus ornus</i>) r/o 18-22 01871 (///cheer.dark.beats)			
CRB	C/R - to clear building by - 2m		1 tree	0.00
Lichfield Road (LICHFS), Coleridge				
Sgl/161 (184856)	Lime (Caucasian) (<i>Tilia x euchlora</i>) o/s 247-253 (///than.loss.kite)			
RPC	Rem - epicormics		1 tree	0.00
Sgl/164 (184892)	Ash (Common) (<i>Fraxinus excelsior</i>) grass area r/o 237/239 (///busy.puppy.covers)			
CL3	Crown lift to 3m		1 tree	
CRB	C/R - to clear building by 1-2m		1 tree	0.00
Sgl/166 (184896)	Lime (Caucasian) (<i>Tilia x euchlora</i>) grass area r/o 233/235 (///liver.eager.shirt)			
CL3	Crown lift to 3m		1 tree	
Logans Way (LOGANW), East Chesterton				
Sgl/105 (009360)	Willow (Golden Weeping) (<i>Salix x sepulcralis</i> var. <i>chrysocoma</i>) (///ships.fever.sweat)			
CRHG	C/R - height by - Reduce stem growing towards bridge side by 3m below current knuckle.		1 tree	0.00
	- Repollard remainder of the tree.			

Tree/Item code	Species/Work required	Rate	Quantity	Cost
Queens Road (QUEENR), Newnham				
Sgl/50 (283284)	Lime (Caucasian) (Tilia x euchlora) (///pitch.hero.pumps)			
RFR	Rem - tree for replant		1 tree	0.00
Rush Grove (RUSHGR)				
Sgl/2 (150008)	Prunus (Fastigate Cherry) (Prunus x hillieri 'Spire') grass o/s block 14-18 (///method.month.sugars)			
CRB	C/R - to clear building by 2m.		1 tree	0.00
CRL	C/R - to clear lamp by 0.5-1m 1m.		1 tree	0.00
Sgl/3 (150020)	Sorbus (Whitebeam) (Sorbus aria) r/o block 14-18 (///camera.hangs.ritual)			
CRB	C/R - to clear building by 2m.		1 tree	0.00
Sgl/6 (150034)	(Morus nigra) r/o block 14-18 (///sums.rungs.forces)			
CL2.5	Crown lift to 2.5m		1 tree	
BRANC	Reduce specified branch by - Reduce the two poorly attached stems by 3-4m.		1 tree	
Sgl/10 (150096)	Maple (Sycamore) (Acer pseudoplatanus) o/s 8-12 (///kept.flag.codes)			
CRB	C/R - to clear building by 2-4m. Take limbs into mainstem if necessary.		1 tree	0.00
Sgl/11 (150100)	Maple (Sycamore) (Acer pseudoplatanus) o/s 8-12 (///views.chips.wings)			
CRB	C/R - to clear building by 3m. Lift and prune back where necessary.		1 tree	0.00
Sgl/12 (150092)	Lime (Unspecified) (Tilia species) o/s 27 Sunmead Walk (///builds.foam.smug)			
CL3	Crown lift to 3m		1 tree	
Sgl/13 (150088)	Apple (Unspecified) (Malus species) o/s 26 Sunmead walk (///hopes.clues.worm)			
RFR	Rem - tree for replant - Blue car is owned by no.26.		1 tree	0.00
	please grind out walnut sapling in tree pit too.			
Sgl/15 (150080)	Apple (Flowering Crab) (Malus x purpurea) o/s 25 (///jungle.hunt.trees)			
CRT	C/R - by - take out top 3m of canopy.		1 tree	0.00
Sgl/18 (150108)	Thorn (Unspecified) (Crataegus species) opp 6 (///weds.occurs.cloud)			
CL2.5	Crown lift to 2.5m - over pavement		1 tree	
Sgl/22 (150136)	Prunus (Flowering Cherry) (Prunus 'Tai Haku') o/s 24 (///rods.placed.ridge)			
RDW	Rem - deadwood		1 tree	0.00

Tree/Item code	Species/Work required	Rate	Quantity	Cost
Sgl/23 (150132)	Apple (Flowering Crab) (Malus x purpurea) o/s 24 (///lodge.cracks.bolt)			
BRANC	Reduce specified branch by - Remove low branch growing over parking bay into main stem, due to cracking.		1 tree	
Sgl/24 (150128)	Apple (Flowering Crab) (Malus x purpurea) o/s 22 (///assist.social.forget)			
BRANC	Reduce specified branch by - remove low branch over parking bay into main stem.		1 tree	

Russell Street (RUSSES), Market

Sgl/1 (981892)	Pear (Unspecified) (Pyrus species) on corner (///rams.spaces.chops)			
CL5	Crown lift to 5m		1 tree	
CRT	C/R - by Reduce remaining by 2-3m all round.		1 tree	0.00
CRL	C/R - to clear lamp by 0.5-1m - Remove all vegetation around street light.		1 tree	0.00

Expenditure code analysis :-

Expenditure code not specified

Schedule item analysis :-

CRB	C/R - to clear building by	6 trees @ 0.00
CRG	C/R - gardenside by	1 tree @ 0.00
CRHG	C/R - height by	1 tree @ 0.00
CRL	C/R - to clear lamp by 0.5-1m	2 trees @ 0.00
CRT	C/R - by	2 trees @ 0.00
RDW	Rem - deadwood	4 trees @ 0.00
RFR	Rem - tree for replant	4 trees @ 0.00
RPC	Rem - epicormics	1 tree @ 0.00

Contractor:

Total cost: 0.00

Issued by:

Kenny McCregeor

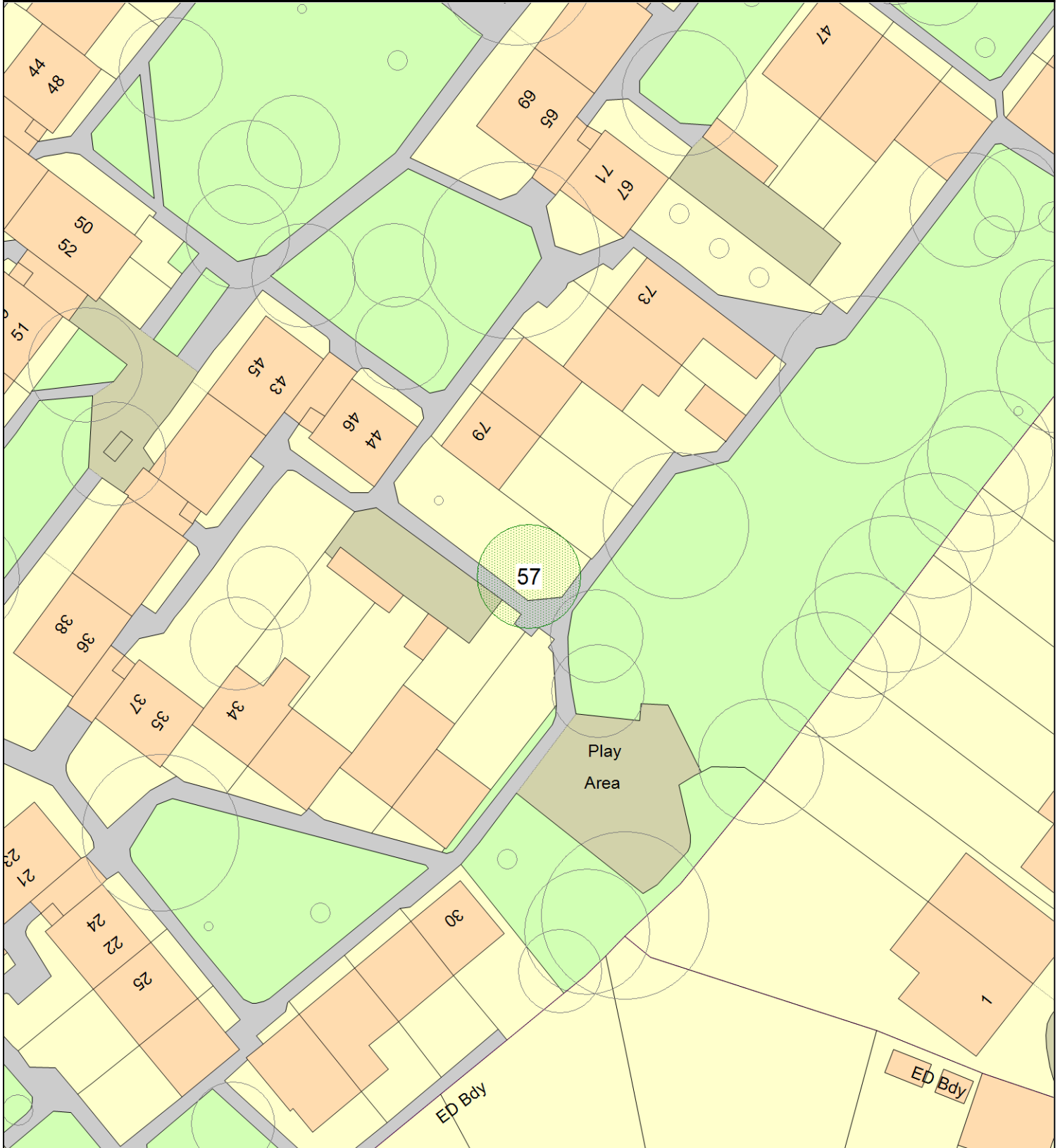
ARBORICULTURAL WORKS ORDER

Item Ref: 02285



This map is reproduced from Ordnance Survey material with the permission of Her Majesty's Stationery Office (c) Crown copyright. Unauthorised reproduction infringes Crown copyright and may lead to prosecution or civil proceedings." Cambridge City Council (Licence No. 100019730) 2006.

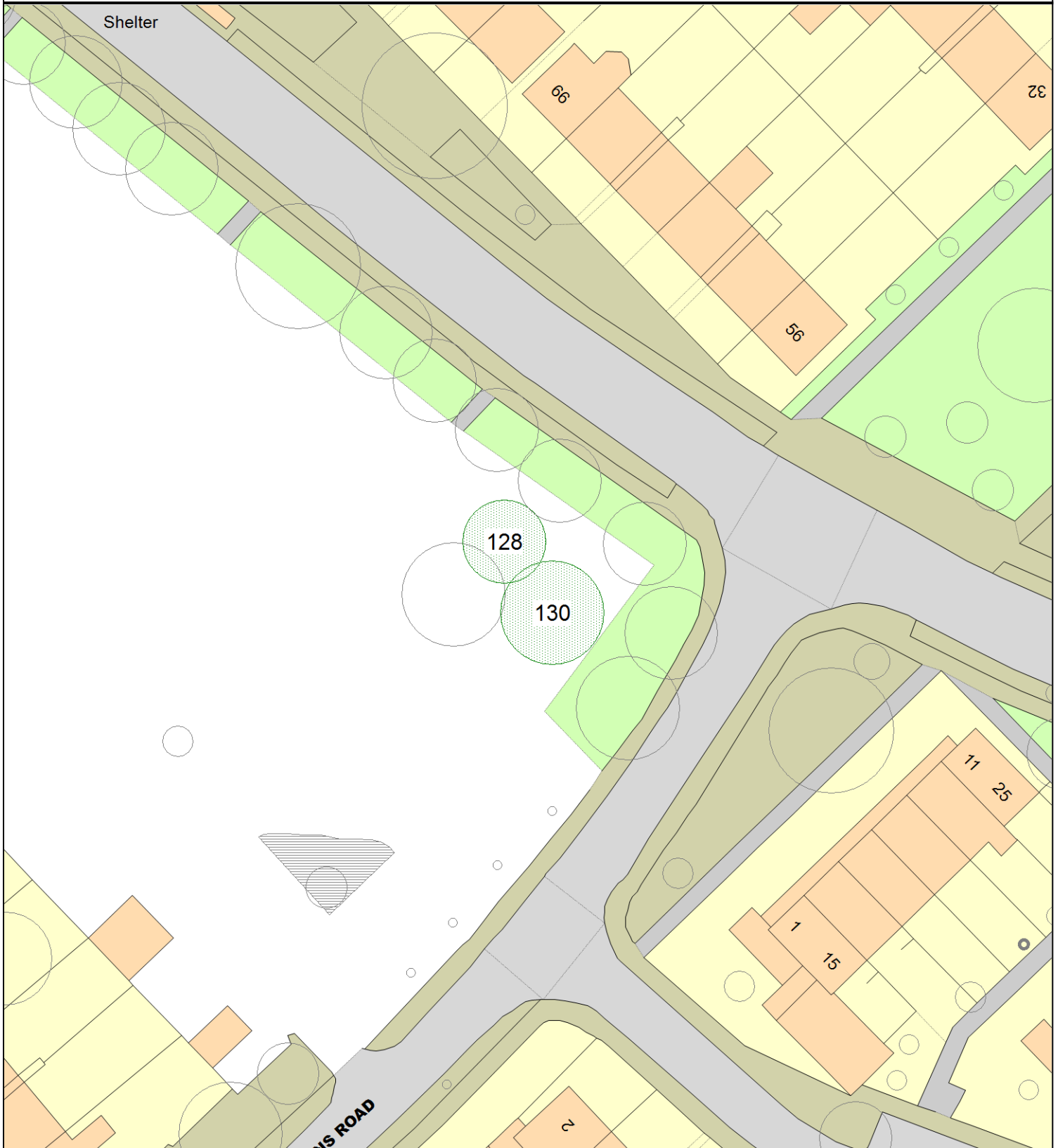
Ashbury Close (ASHBUD), Coleridge



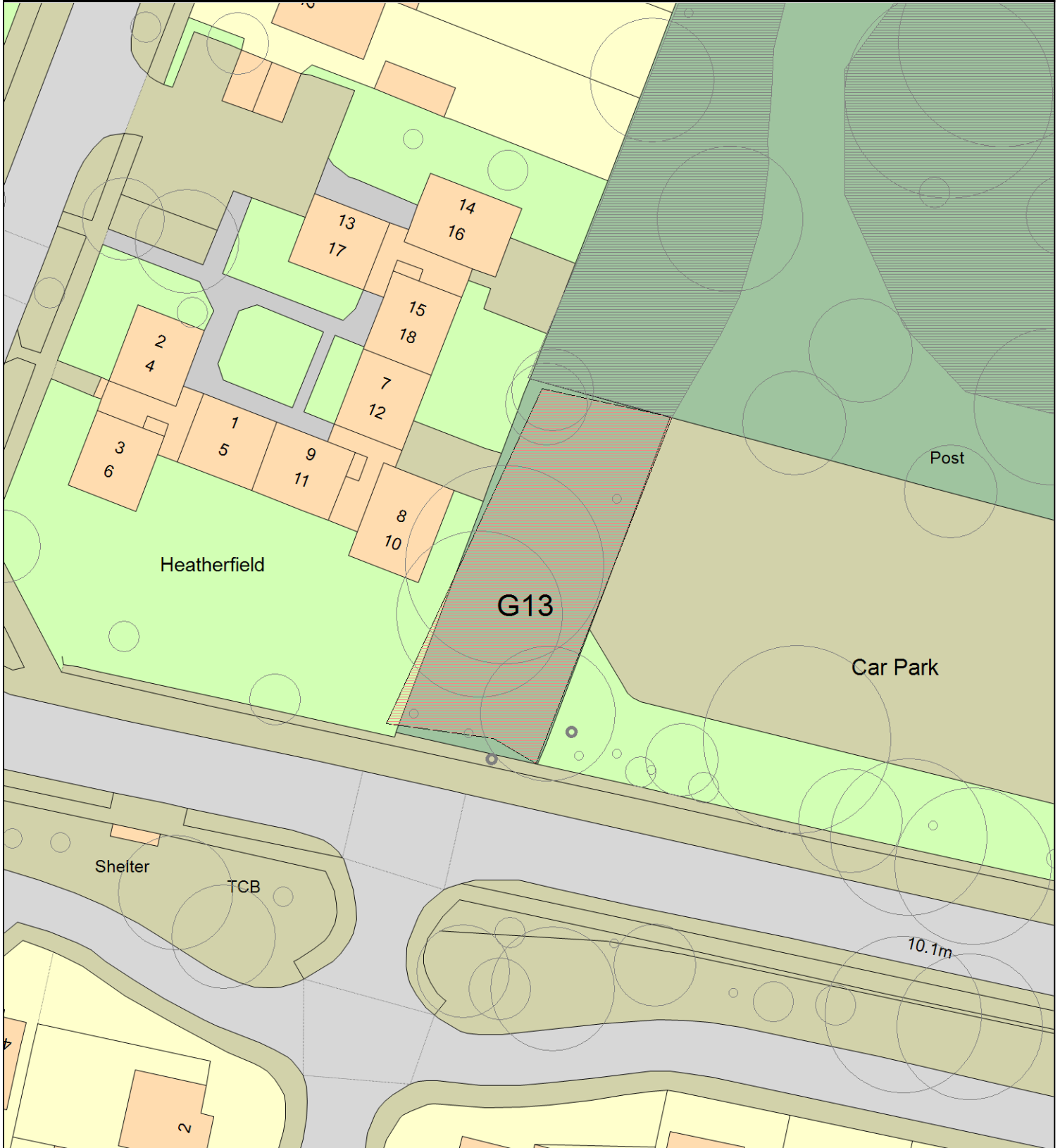
ARBORICULTURAL WORKS ORDER

Item Ref: 02285

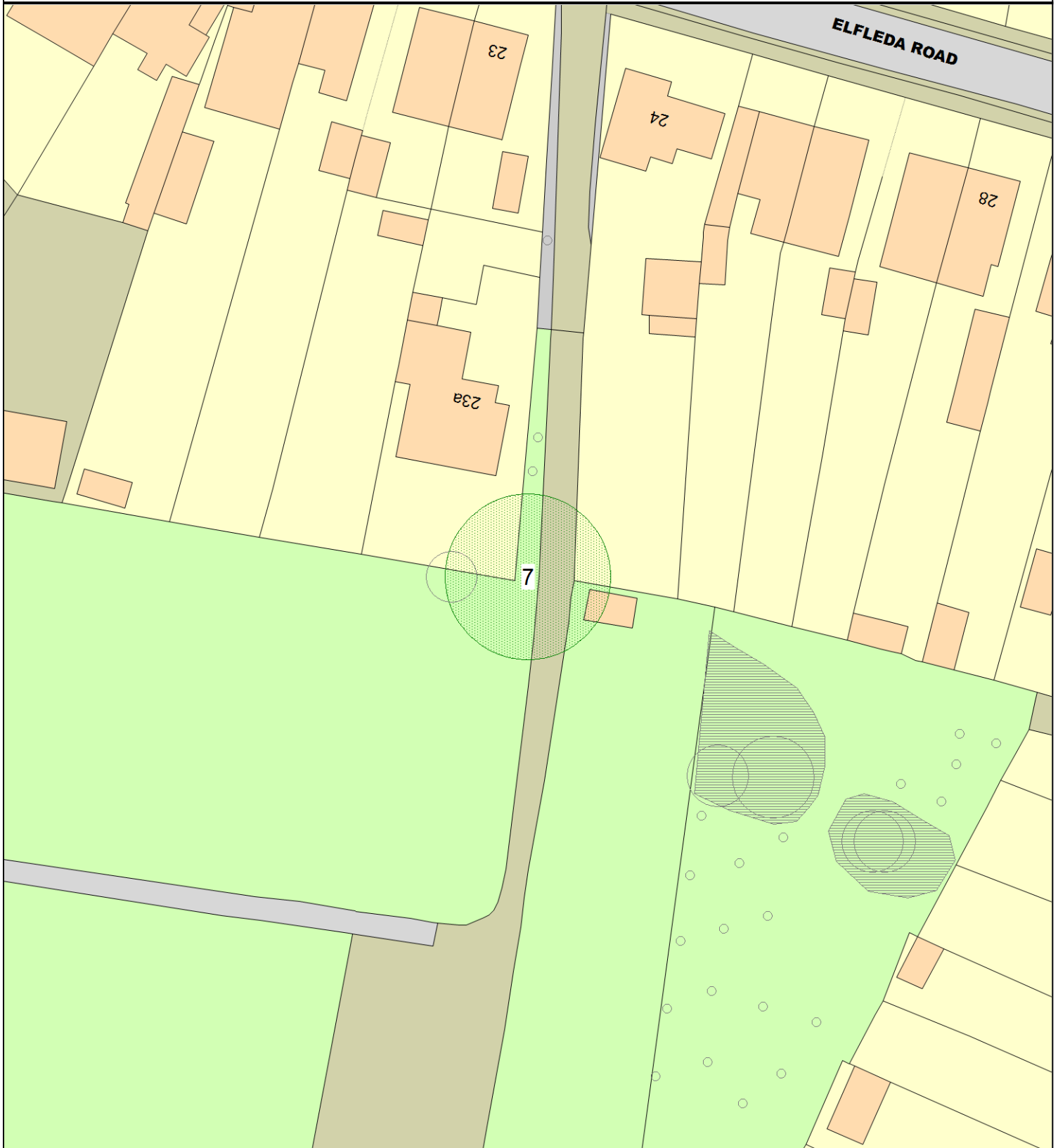
Campkin Road (CAMPKR), Kings Hedges



Cherry Hinton Hall (CHERRN), Cherry Hint



Elfleda Road Allotments (ELFLES), Abbey



ARBORICULTURAL WORKS ORDER

Item Ref: 02285

Glisson Road (GLISSR), Petersfield



This map is reproduced from Ordnance Survey material with the permission of Her Majesty's Stationery Office (c) Crown copyright. Unauthorised reproduction infringes Crown copyright and may lead to prosecution or civil proceedings." Cambridge City Council (Licence No. 100019730) 2006.

ARBORICULTURAL WORKS ORDER

Item Ref: 02285

Highdene Road (HIGHDS), Cherry Hinton

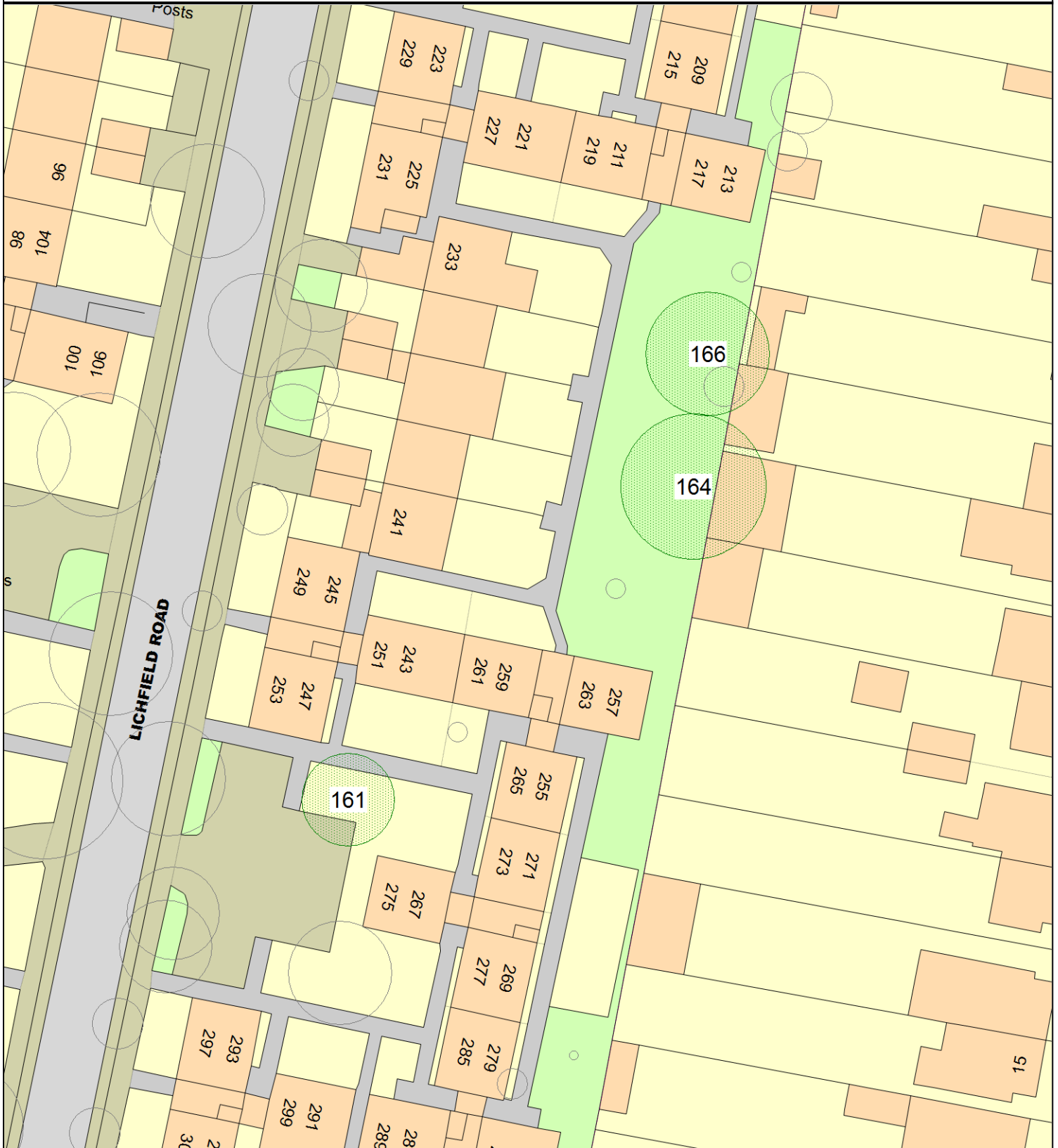


This map is reproduced from Ordnance Survey material with the permission of Her Majesty's Stationery Office (c) Crown copyright. Unauthorised reproduction infringes Crown copyright and may lead to prosecution or civil proceedings." Cambridge City Council (Licence No. 100019730) 2006.

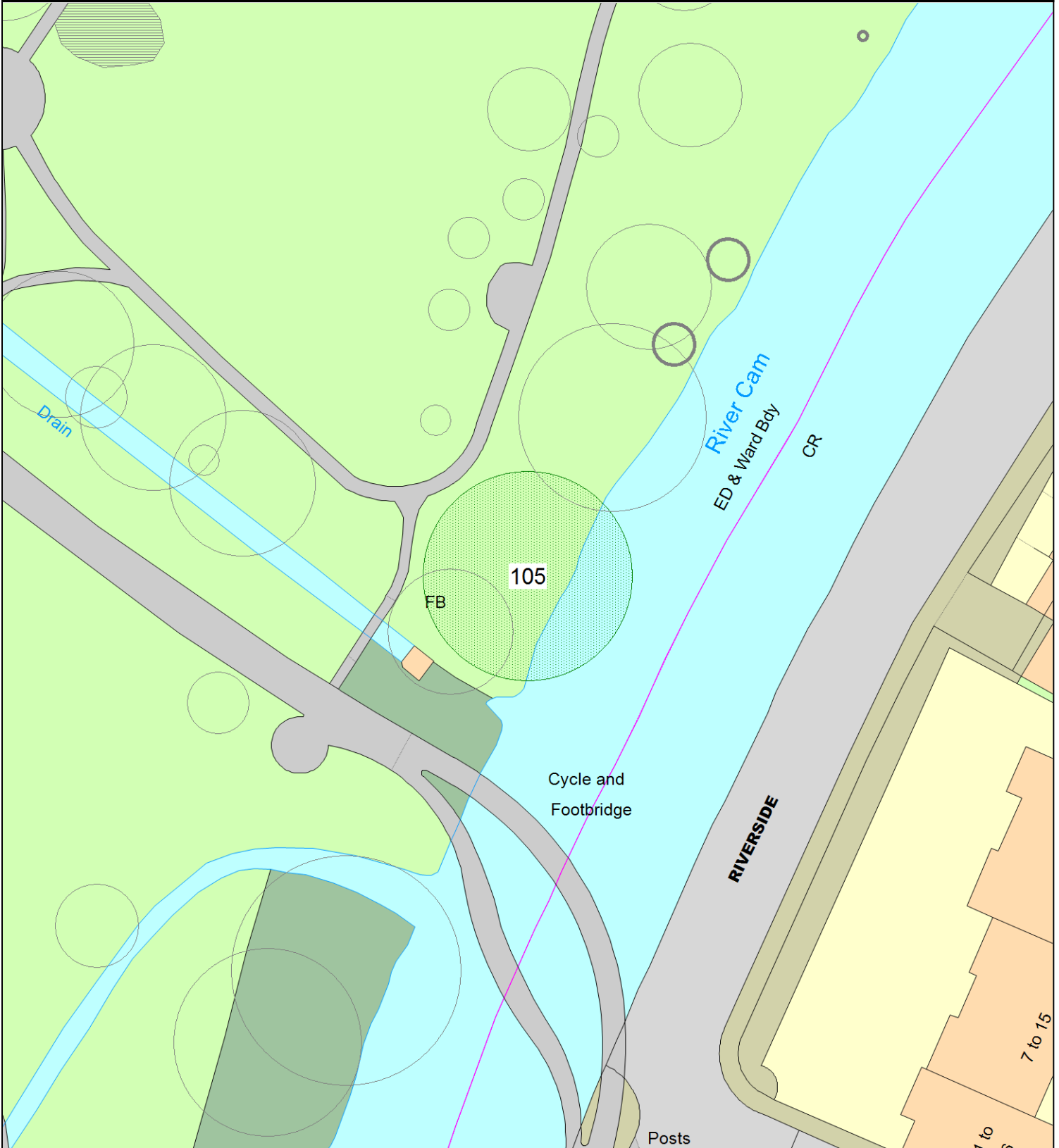
ARBORICULTURAL WORKS ORDER

Item Ref: 02285

Lichfield Road (LICHFS), Coleridge



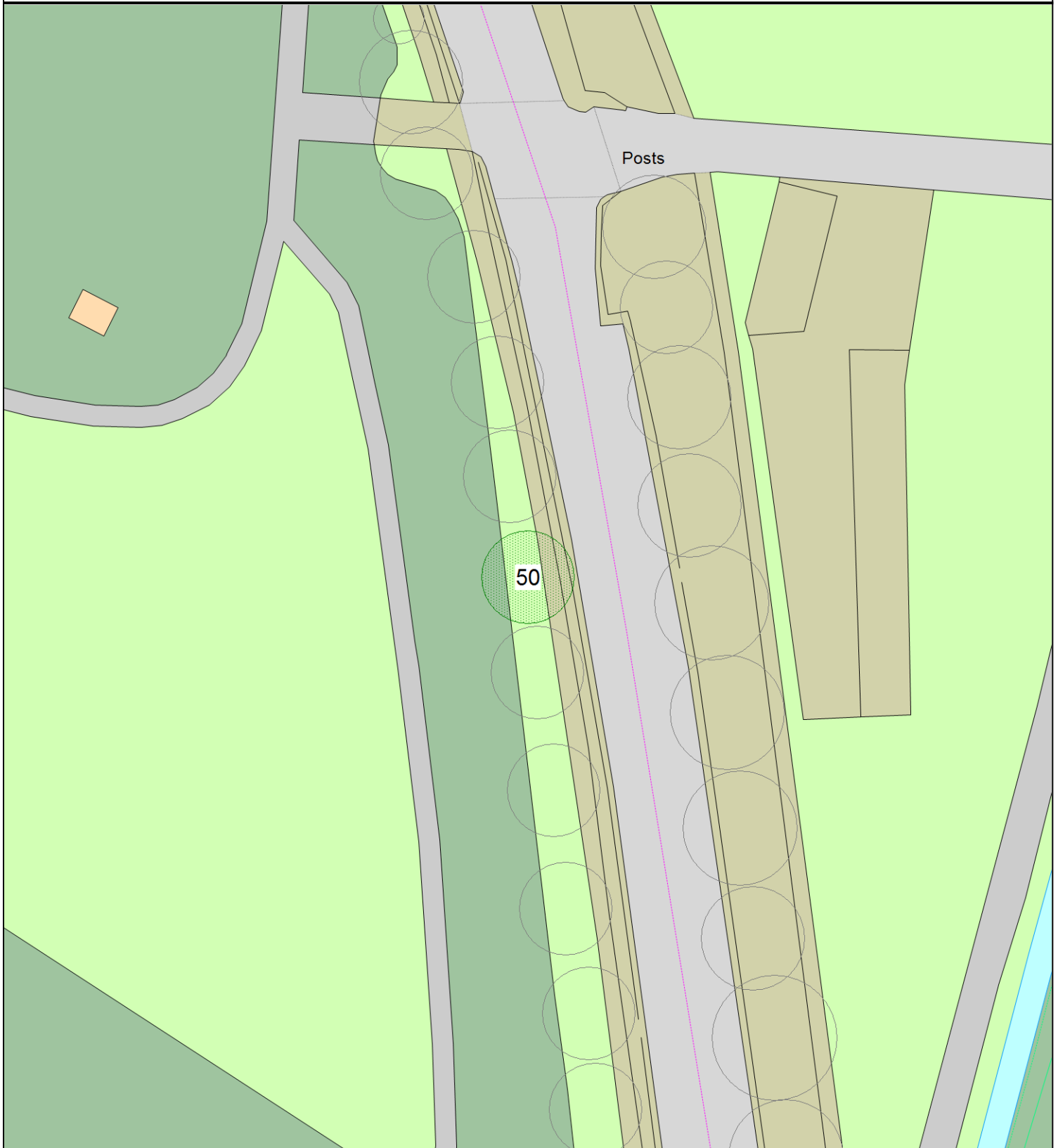
Logans Way (LOGANW), East Chesterton



ARBORICULTURAL WORKS ORDER

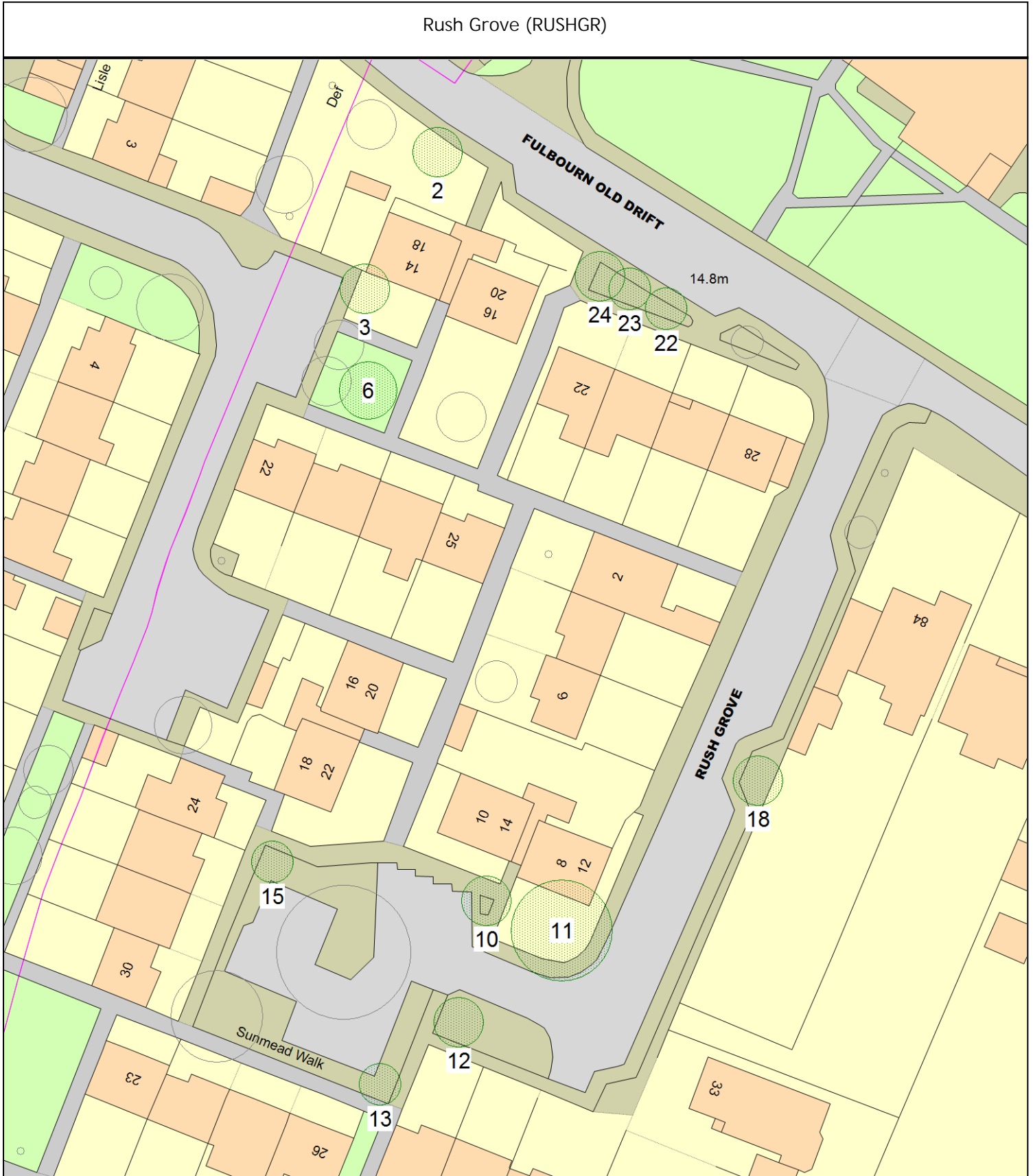
Item Ref: 02285

Queens Road (QUEENR), Newnham



ARBORICULTURAL WORKS ORDER

Item Ref: 02285



This map is reproduced from Ordnance Survey material with the permission of Her Majesty's Stationery Office (c) Crown copyright. Unauthorised reproduction infringes Crown copyright and may lead to prosecution or civil proceedings." Cambridge City Council (Licence No. 100019730) 2006.

Russell Street (RUSSES), Market



This map is reproduced from Ordnance Survey material with the permission of Her Majesty's Stationery Office (c) Crown copyright. Unauthorised reproduction infringes Crown copyright and may lead to prosecution or civil proceedings." Cambridge City Council (Licence No. 100019730) 2006.