

PLANNED TREE MAINTENANCE

Tree Works Notification		Created By:	
Public Scrutiny		Date:	
Tree Works reference number and schedule title			
Wards included within planned works:			
Abbey		East Chesterton	Queen Ediths
Arbury		Kings Hedges	Romsey
Castle		Market	Trumpington
Cherry Hinton		Newnham	West Chesterton
Coleridge		Petersfield	
Within following Council service areas:			
Highways		Housing	Parks
Size of schedule – based on number of trees included within:			
Small (< 10 trees)		Medium (11 - 50 trees)	Large (> 50 trees)
Brief description of the works			

Tree Works Notification

For tree works submitted under a 'Tree Works Notification' I refer you to Policy GM3 of the Cambridge City Council Citywide Tree Strategy 2016-2026 Part 2:

"All planned tree works will be published on the Council website and through site notices for the community to access at least 20 working days before implementation. The council sees this as an important tool for communicating to the local community about tree work planned for their area and the reasons why the works are necessary." <https://www.cambridge.gov.uk/tree-strategy>

The notification period will run for 20 days from the date of publication of the schedule.

The majority of the works contained within these schedules consists of minor pruning to address health and safety issues, or more significant works to remove trees that are obviously dead, dying or diseased, or replacement planting for trees that have been removed.

A brief outline of the planned works can be found in the table shown above however; full details of the planned works can be found within the attached schedules and maps.

Please note: where trees are due to be felled, these are marked on site with green tape.

Public Scrutiny

For tree works submitted for 'Public Scrutiny' A brief outline of the planned works which we wish to be publicly scrutinised can be found within the attached schedules and maps which will be available for ten working days following the date of publication.

The planned works could involve either removing healthy trees over 75mm in diameter as measured at 1.5m above ground level and/or any tree work or batch of works that will have a significant impact on the landscape character of an area as assessed by an arboricultural officer. This will include crown reductions of over 30% in branch length on trees that have not previously been reduced.

The table above provides details of the works which are open for public scrutiny, please note that some tree works schedules may contain other works in other service areas than those open to this level of scrutiny. The following details only relate to the significant works considered for scrutiny. Please note: where trees are

due to be felled, these are clearly marked on site with green tape.

I refer you to Policy GM5 of the Cambridge City Council [Citywide Tree Strategy 2016-2026 Part 2](#):

“When considering tree works on City Council land, the Council will invite resident and stakeholder comment regarding the following kinds of work:

- a) Any tree work which will have a significant impact on the character of an area.*
- b) Felling healthy trees of over 75mm diameter”*

If you wish to make a comment about any of the works proposed, please submit them via this link: [Comment on a tree work schedule](#). All unresolved objections to tree work subject to public scrutiny will be determined by the relevant Executive Councillor.

Location:

TMP Coleridge 2023

Site type:

Order no/ref:
Contract/Client Ref:
Item created: 01 December 2023

Priority of works:
Start on/after:
Complete by:

Tree/Item code	Species/Work required	Rate	Quantity	Cost
----------------	-----------------------	------	----------	------

Ancaster Way (ANCASW), Coleridge

Sgl/11 (180020)	Sorbus (Rowan Cv.) (Sorbus aucuparia 'Beissneri') verge (///energetic.rings.left)			
CRL C/R - to clear lamp by 0.5-1m	Prune back from lamp		1 tree	0.00

Ashbury Close (ASHBUD), Coleridge

Sgl/1 (189800)	Apple (Cut-leaf Crab) (Malus toringoides) adj 173 Coleridge Rd (///zones.dragon.salads)			
CLT C/L - to 2m			1 tree	0.00

Sgl/2 (189804)	Apple (Cut-leaf Crab) (Malus toringoides) o/s 1/2 (///remedy.heats.lions)			
CRG C/R - gardenside by - prune back on garden side by approx. 1.5m			1 tree	0.00

Sgl/5 (189812)	Apple (Cut-leaf Crab) (Malus toringoides) adj 4 (///cope.slave.code)			
CL2.5 Crown lift to 2.5m			1 tree	

Sgl/8 (189820)	Apple (Cut-leaf Crab) (Malus toringoides) adj 9 (///mime.driver.museum)			
CL2.5 Crown lift to 2.5m			1 tree	

Sgl/11 (189880)	Lime (Small Leaved) (Tilia cordata) s/o 5 (///sank.unless.former)			
CRT C/R - by - prune back longest branches over roof by 2 - 3m.			1 tree	0.00
BRANC Reduce specified branch by - Remove lowest branch over car park into mainstem.			1 tree	
RPC Rem - epicormics - remove epi growing on side of tree facing the house up to 10m.			1 tree	0.00

Sgl/44 (189848)	Maple (Norway) (Acer platanoides) opp 47 (///headed.wants.decks)			
CLT C/L - to 6m			1 tree	0.00
CRB C/R - to clear building by - prune back on building side by 3-4m			1 tree	0.00

Tree/Item code	Species/Work required	Rate	Quantity	Cost
Bancroft Close (BANCRC), Coleridge				
Sgl/6 (180248) CL3	Apple (Cut-leaf Crab) (Malus toringoides) o/s 3/4 (///live.covers.bags) Crown lift to 3m		1 tree	
Sgl/19 (180212) RFR	Prunus (Unspecified) (Prunus species) o/s 7-8 (///begin.lobby.views) Rem - tree for replant		1 tree	0.00
Birdwood Road (BIRDWR), Coleridge				
Sgl/23 (180460) RFR	Birch (Silver) (Betula pendula) o/s 43-45 (///glow.rather.wakes) Rem - tree for replant		1 tree	0.00
	PLB Planting specification B (Double stake)		1 tree	
Sgl/26 (180544) CL3	Birch (Silver) (Betula pendula) o/s 51/53 (///firmly.fades.local) Crown lift to 3m		1 tree	
Sgl/29 (180480) CL3	Birch (Silver) (Betula pendula) o/s 59 (///trunk.shirts.knots) Crown lift to 3m		1 tree	
Sgl/30 (180484) BRANC	Birch (Downy) (Betula pubescens) o/s 52 (///reply.period.always) Reduce specified branch by - lowest branch on tree, which is growing toward no.52, reduce by 2 - 3m		1 tree	
Sgl/50 (180564) RST	Birch (Downy) (Betula pubescens) o/s 107-109 (///salon.avoid.after) Rem - stump		1 tree	0.00
Brackyn Road (BRACKR), Coleridge				
Sgl/25 (180840) CRT	Sorbus (Whitebeam) (Sorbus aria) jct with Coleridge Road (///cooks.bound.limbs) C/R - by - prune back from house by 1 - 1.5m		1 tree	0.00
Britten Place (BRITTP), Coleridge				
Sgl/14 (181048) CRL	Maple (Norway) (Acer platanoides) (///spoke.broke.reply) C/R - to clear lamp by 0.5-1m		1 tree	0.00

Tree/Item code	Species/Work required	Rate	Quantity	Cost
Chalmers Road (CHALMR), Coleridge				
Sgl/13 (181445)	Prunus (Tibetan Cherry) (Prunus serrula) so 22 stump only (///yappy.cars.beast)			
RST	Rem - stump - fill in hole and leave as flat ground.		1 tree	0.00
	stump only			
Coniston Road (CONISR), Coleridge				
Sgl/6 (181812)	Privet (Japanese) (Ligustrum japonicum) o/s 10/11 (///hopes.bats.class)			
CLT	C/L - to - gently lift canopy by approx 40cm to give more head room for passersby		1 tree	0.00
Corrie Road (CORRIR), Coleridge				
Sgl/13 (182132)	Maple (Norway) (Acer platanoides) (///mouth.burns.storm)			
CRL	C/R - to clear lamp by 0.5-1m - remove all growth under light.		1 tree	0.00
Sgl/24 (182028)	Pear (Callery Cv.) (Pyrus calleryana 'Chanticleer') o/s 13-15 (///votes.silver.boat)			
CRT	C/R - by - remove vehicle damaged branches		1 tree	0.00
RPC	Rem - epicormics		1 tree	0.00
Sgl/27 (182016)	Prunus (Tibetan Cherry) (Prunus serrula) o/s 8 (///hogs.apple.remark)			
RFR	Rem - tree for replant		1 tree	0.00
Sgl/31 (182008)	Apple (Three Lobed Crab) (Malus trilobata) o/s 2 (///rewarding.rabble.golf)			
RSS	Reset stake		1 tree	0.00
RVP	Retie tree tie to prevent rubbing		1 tree	0.00
Sgl/36 (182060)	Pear (Ornamental Cv.) (Pyrus communis 'Beech Hill') s/o 28 (///moves.elite.fish)			
CLH	C/L - over highway to 3.5-4.5m		1 tree	0.00
Sgl/39 (182092)	Pear (Ornamental Cv.) (Pyrus communis 'Beech Hill') s/o 28 (///leader.sing.folds)			
CLH	C/L - over highway to 3.5-4.5m		1 tree	0.00
Sgl/42 (182080)	Pear (Ornamental Cv.) (Pyrus communis 'Beech Hill') o/s 53 (///pigs.pile.forgot)			
CL4	Crown lift to 4m		1 tree	

Tree/Item code	Species/Work required	Rate	Quantity	Cost
Davy Road (DAVYRO), Coleridge				
Sgl/2 (182604) RDW	Beech (Common) (<i>Fagus sylvatica</i>) s/o 98 Coleridge Road (///admits.cost.many) Rem - deadwood		1 tree	0.00
Sgl/3 (182612) CRL	Hornbeam (Common) (<i>Carpinus betulus</i>) s/o 98 Coleridge Road (///turns.acting.bland) C/R - to clear lamp by 0.5-1m		1 tree	0.00
Sgl/6 (182620) CL3	Hornbeam (Common) (<i>Carpinus betulus</i>) s/o 98 Coleridge Road (///bulb.scare.thigh) Crown lift to 3m		1 tree	
Sgl/9 (182812) RFR	Prunus (Rosebud Cherry Cv.) (<i>Prunus x subhirtella 'Autumnalis'</i>) o/s 2 (///necks.reply.slide) Rem - tree for replant		1 tree	0.00
Sgl/21 (182760) RFR	Prunus (Bird Cherry) (<i>Prunus padus</i>) island (///opera.wasp.bonds) Rem - tree for replant		1 tree	0.00
Sgl/40 (182736) CRT	Ash (Raywood / Claret) (<i>Fraxinus angustifolia 'Raywood'</i>) s/o 28 (///belong.expect.critic) C/R - by - create 4m gap minimum between tree and building		1 tree	0.00
Sgl/43 (182688) CL5	Hornbeam (Common) (<i>Carpinus betulus</i>) opp 36-38 (///shall.dishes.slurs) Crown lift to 5m - only on roadside.		1 tree	
Sgl/51 (182716) CL3	Hornbeam (Common) (<i>Carpinus betulus</i>) o/s 3 Davy Road (///shelf.driver.edge) Crown lift to 3m		1 tree	
Sgl/52 (182720) CL3	Hornbeam (Fastigate) (<i>Carpinus betulus 'Fastigiata'</i>) o/s 46- 48 (///settle.marked.sticks) Crown lift to 3m		1 tree	
Fanshawe Road (FANSHR), Coleridge				
Sgl/53 (183276) CL4	Hazel (Turkish) (<i>Corylus colurna</i>) o/s 35 (///item.begins.claim) Crown lift to 4m		1 tree	
Sgl/56 (183288) RFR	Sorbus (Rowan Cv.) (<i>Sorbus aucuparia Cv.</i>) o/s 40-42 (///lowest.free.resort) Rem - tree for replant		1 tree	0.00

Tree/Item code	Species/Work required	Rate	Quantity	Cost
Sgl/62 (183312) CLH C/L - over highway to 3.5-4.5m	Hazel (Turkish) (<i>Corylus colurna</i>) o/s 49 (///tigers.finishing.guises)		1 tree	0.00
Flamsteed Road (FLAMSR), Coleridge				
Sgl/6 (183644) RPC Rem - epicormics	Apple (Siberian Crab Cv.) (<i>Malus baccata</i> 'Street Parade') side of 18 Rustate Road (///media.jars.wiped)		1 tree	0.00
Gisborne Road (GISBOR), Coleridge				
Sgl/4 (183808) RFR Rem - tree for replant	Sorbus (Rowan Cv.) (<i>Sorbus aucuparia</i> Cv.) o/s 16-17 (///moods.backed.figure)		1 tree	0.00
Sgl/5 (183812) CLD C/L - over drive to - lift over drive by a metre RPC Rem - epicormics	Sorbus (Rowan Cv.) (<i>Sorbus aucuparia</i> Cv.) o/s 18-19 (///hoping.statue.such)		1 tree 1 tree	0.00 0.00
Golding Road (GOLDIR), Coleridge				
Sgl/29 (190136) CRL C/R - to clear lamp by 0.5-1m	Lime (Large Leaf) (<i>Tilia platyphyllos</i>) adj garage 3 (///beyond.making.wanted)		1 tree	0.00
Sgl/33 (190120) RPC Rem - epicormics - up to level with gutter	False Acacia (Common) (<i>Robinia pseudoacacia</i>) s/o 49/53 (///cattle.using.turkey)		1 tree	0.00
Sgl/43 (190092) RST Rem - stump	Gleditsia (Honey Locust) (<i>Gleditsia triacanthos</i>) opp 75/77 (///kept.wakes.moves)		1 tree	0.00
Sgl/44 (190096) RST Rem - stump	Gleditsia (Honey Locust) (<i>Gleditsia triacanthos</i>) o/s 77/79 (///leader.flame.reduce)		1 tree	0.00
Sgl/51 (190236) CRT C/R - by - 4 - 6m RDW Rem - deadwood	Prunus (Wild Cherry) (<i>Prunus avium</i>) s/o 36 (///palms.models.served)		1 tree 1 tree	0.00 0.00

Tree/Item code	Species/Work required	Rate	Quantity	Cost
Sgl/56 (190224) CRC C/R - to clear - Prune back from roof, clear by 2m.	Prunus (Wild Cherry) (Prunus avium) s/o 30 (///bride.parts.dreams)		1 tree	0.00
Sgl/63 (190268) RST Rem - stump	Thorn (Midland Hawthorn Cv.) (Crataegus laevigata 'Paul's Scarlet') o/s 22 (///drag.feared.puppy)		1 tree	0.00
Hobart Road (HOBARR), Coleridge				
Sgl/2 (184204) CL2.5 Crown lift to 2.5m	Pride of India (Common) (Koelreuteria paniculata) o/s 159 (///tone.volume.giving)		1 tree	
Sgl/24 (184376) CL3 Crown lift to 3m	Pride of India (Common) (Koelreuteria paniculata) o/s 104 (///estate.change.held)		1 tree	
Sgl/40 (184260) CRT C/R - by ensure 4m clearance between house and tree	Prunus (Bird Cherry) (Prunus padus) s/o 43 (///degree.falls.driven)		1 tree	0.00
Langham Road (LANGHR), Coleridge				
Sgl/2 (184404) RPC Rem - epicormics - Remove inner epi/ small branches off main trunk and branches. To give clearer view of 20 sign. RDW Rem - deadwood	Birch (Kashmir) (Betula utilis var. jacquemontii) s/o 95 Perne Road (///weds.global.lace)		1 tree	0.00
Sgl/3 (184408) CL5 Crown lift to 5m - only over roadside. Prune into mainstem.	Birch (Kashmir) (Betula utilis var. jacquemontii) s/o 93 Perne Road (///terms.farm.mats)		1 tree	
Sgl/6 (184416) RPC Rem - epicormics - Remove inner smaller epi growth up to 5m.	Birch (Kashmir) (Betula utilis var. jacquemontii) o/s 6-8 (///regard.stocks.medium)		1 tree	0.00
Sgl/8 (184424) CRT C/R - by - Reduce house side by 2 - 4m. RPC Rem - epicormics - Remove epi from crown up to 5m.	Birch (Kashmir) (Betula utilis var. jacquemontii) o/s 14-16 (///bravo.forest.cape)		1 tree	0.00

Tree/Item code	Species/Work required	Rate	Quantity	Cost
Sgl/11 (184440)	Birch (Kashmir) (<i>Betula utilis</i> var. <i>jacquemontii</i>) o/s 30-32 (///settle.boot.translated)			
CL5	Crown lift to 5m - only on roadside. Removing vehicle damaged branch.		1 tree	
Sgl/20 (184472)	Birch (Kashmir) (<i>Betula utilis</i> var. <i>jacquemontii</i>) o/s 54-56 (///complains.rare.ranks)			
CL4	Crown lift to 4m		1 tree	
CRT	C/R - by - Reduce longest branches on houses side by 2 - 4m.		1 tree	0.00
Lichfield Road (LICHFS), Coleridge				
Sgl/8 (184624)	Apple (Three Lobed Crab) (<i>Malus trilobata</i>) o/s 25/27 (///values.swim.tones)			
RSK	REM - stake		1 tree	0.00
Sgl/19 (185328)	Maple (Silver) (<i>Acer saccharinum</i>) s/o 87 (///trips.keen.chin)			
CRP	C/R - repollard		1 tree	0.00
Sgl/20 (185188)	Maple (Silver) (<i>Acer saccharinum</i>) by access s/o 73/79 (///dreams.composers.cowboy)			
CRP	C/R - repollard		1 tree	0.00
Sgl/21 (185184)	Maple (Silver) (<i>Acer saccharinum</i>) by car park bay o/s 93/99 (///hats.claim.menu)			
CRP	C/R - repollard		1 tree	0.00
Sgl/31 (185219)	Leyland Cypress (Common) (<i>x Cupressocyparis leylandii</i>) (///pretty.eating.amount)			
CRT	C/R - by - Reduce top by 3-4m. Bring in side by approx. 2m.		1 tree	0.00
Sgl/32 (185218)	Leyland Cypress (Common) (<i>x Cupressocyparis leylandii</i>) (///combining.ranked.raft)			
CRT	C/R - by - Reduce top by 3-4m. Bring in side by approx. 2m.		1 tree	0.00
Sgl/35 (185222)	Thorn (Hawthorn) (<i>Crataegus monogyna</i>) (///dish.cloak.muddy)			
SSIVY	Sever and strip ivy up to 1 metre above ground level		1 tree	
Sgl/36 (185223)	Thorn (Hawthorn) (<i>Crataegus monogyna</i>) (///dish.cloak.muddy)			
SSIVY	Sever and strip ivy up to 1 metre above ground level		1 tree	
Sgl/38 (185236)	Lime (Caucasian) (<i>Tilia x euchlora</i>) (///salsa.laying.dusty)			
BRANC	Reduce specified branch by - lift/ prune back lowest branches growing towards 107 by 2-3m		1 tree	

Tree/Item code	Species/Work required	Rate	Quantity	Cost
Sgl/44 (185247) CRT C/R - by - hedge trim back 1m.	Elder (Common) (<i>Sambucus nigra</i>) (///hang.exact.learns)		1 tree	0.00
Sgl/45 (185249) CRT C/R - by - prune back by 1.5m	Lilac (Common) (<i>Syringa vulgaris</i>) (///bowls.pink.sake)		1 tree	0.00
Sgl/46 (185250) CRT C/R - by - prune back from washing line by 2-3m	Thorn (Hawthorn) (<i>Crataegus monogyna</i>) (///bowls.pink.sake)		1 tree	0.00
Sgl/78 (185100) CRB C/R - to clear building by - 2-3m	Lime (Caucasian) (<i>Tilia x euchlora</i>) o/s 143/145 (///cherry.margin.spite)		1 tree	0.00
Sgl/91 (185036) CRL C/R - to clear lamp by 0.5-1m	Lime (Caucasian) (<i>Tilia x euchlora</i>) green space (///drops.filed.steps)		1 tree	0.00
Sgl/99 (185000) SSIVY Sever and strip ivy up to 1 metre above ground level	Sorbus (Rowan) (<i>Sorbus aucuparia</i>) (///lace.peanut.leads)		1 tree	
Sgl/104 (184972) RFR Rem - tree for replant	Prunus (Wild Cherry) (<i>Prunus avium</i>) between Hall and 163/167 (///span.blows.just)		1 tree	0.00
Sgl/127 (184956) CRP C/R - repollard	Maple (Silver) (<i>Acer saccharinum</i>) opp 84 (///gravy.ample.slug)		1 tree	0.00
Sgl/128 (184940) CRP C/R - repollard	Maple (Silver) (<i>Acer saccharinum</i>) grass by parking bay o/s 223/229 (///slams.learn.await)		1 tree	0.00
Sgl/129 (184936) CRP C/R - repollard	Maple (Silver) (<i>Acer saccharinum</i>) grass by parking bay o/s 223/229 (///green.coast.skip)		1 tree	0.00
Sgl/136 (184924) CRP C/R - repollard	Maple (Silver) (<i>Acer saccharinum</i>) o/s 237 (///field.lifted.stale)		1 tree	0.00
Sgl/137 (184920) CRP C/R - repollard	Maple (Silver) (<i>Acer saccharinum</i>) o/s 239 (///nods.teach.rise)		1 tree	0.00
Sgl/138 (184912) CRP C/R - repollard	Maple (Silver) (<i>Acer saccharinum</i>) o/s 241 grass (///twice.take.pages)		1 tree	0.00

Tree/Item code	Species/Work required	Rate	Quantity	Cost
Sgl/151 (184768) CRP C/R - repollard	Maple (Silver) (Acer saccharinum) o/s 154 (///miles.cling.lately)		1 tree	0.00
Sgl/165 (185400) CLEAR PRUNE TO CLEAR - Remove snapped branch off roof. Reduce remaining half of limb by 3m.	Apple (Eating Cv.) (Malus domestica) r/o 237 (///lately.cars.glee)		1 tree	
Sgl/170 (184932) CRP C/R - repollard	Maple (Silver) (Acer saccharinum) o/s 235 (///stow.baking.idea)		1 tree	0.00
Sgl/171 (184696) CRP C/R - repollard	Maple (Silver) (Acer saccharinum) (///stews.transit.fully)		1 tree	0.00
Sgl/172 (184700) CRP C/R - repollard	Maple (Silver) (Acer saccharinum) o/s 100-106 (///fonts.regard.skill)		1 tree	0.00
Sgl/187 (184664) CRT C/R - by - Prune back from corner of 56 by 1.5m.	Lime (Caucasian) (Tilia x euchlora) (///bright.part.fell)		1 tree	0.00
Sgl/192 (184660) RPC Rem - epicormics	Apple (Crab Cv.) (Malus x moerlandsii 'Profusion') o/s 52 (///splice.agrees.brief)		1 tree	0.00
Sgl/193 (184656) GRUB Remove newly planted tree, take away any tree stakes and fill any holes with topsoil PLB Planting specification B (Double stake)	Lime (Small Leaved Cv.) (Tilia cordata 'Streetwise') verge o/s 50 Lichfield road (///skirt.hops.having)		1 tree 1 tree	
Sgl/207 (185128) CLY Crown lift by - lift off garage roof by approx 3m.	Prunus (Wild Cherry) (Prunus avium) (///herds.nails.haven)		1 tree	
Sgl/221 (185440) CRT C/R - by - prune back on building side by between 1 - 2m	Amelanchier (Serviceberry) (Amelanchier laevis) o/s148-166 (///flight.begins.vanish)		1 tree	0.00
Neville Road (NEVILR), Coleridge				
Sgl/6 (185280) CRB C/R - to clear building by - prune back longer limbs by approx 3m.	Lime (Common) (Tilia x europaea) Corner of flats (///rivers.played.arts)		1 tree	0.00

Tree/Item code	Species/Work required	Rate	Quantity	Cost
Sgl/14 (185344) RDW Rem - deadwood	Prunus (Wild Cherry) (Prunus avium) o/s 65 (///dust.since.paused)		1 tree	0.00
Perne Avenue (PERNEA), Coleridge				
Sgl/2 (185604) CRT C/R - by - reduce longest branches over driveway by 2-3m. - clear roof by 3m.	Birch (Silver) (Betula pendula) s/o 75 Perne Road (///police.limit.icons)		1 tree	0.00
Sgl/14 (185648) CL3 Crown lift to 3m - Remove lowest branch on roadside.	Birch (Kashmir) (Betula utilis var. jacquemontii) o/s 22-24 (///loses.bunk.opera)		1 tree	
Sgl/15 (185644) BRANC Reduce specified branch by - limb over road with tear out, reduce by 2 - 4m.	Birch (Kashmir) (Betula utilis var. jacquemontii) o/s 23-25 (///pilots.twigs.dance)		1 tree	
Perne Road (PERNER), Coleridge				
Sgl/14 (186224) CLT C/L - to -Remove lowest branches over driveways to lift by 2 - 3m.	Ailanthus (Tree of Heaven) (Ailanthus altissima) o/s 14-16 (///rips.fakes.item)		1 tree	0.00
Sgl/24 (186212) CL3 Crown lift to 3m BRANC Reduce specified branch by - remove peg of snapped branch facing the road. Remove branch directly above.	Ailanthus (Tree of Heaven) (Ailanthus altissima) o/s 46-48 (///sooner.pitch.modest)		1 tree 1 tree	
Sgl/29 (186240) CRT C/R - by - prune back on house side to give house 4 - 5m clearance.	Ailanthus (Tree of Heaven) (Ailanthus altissima) o/s 62/64 (///pest.power.cycles)		1 tree	0.00
Sgl/30 (186200) CLT C/L - to - Remove lowest two branches directly facing the road.	Ailanthus (Tree of Heaven) (Ailanthus altissima) o/s 66-68 (///hips.sock.critic)		1 tree	0.00
Sgl/31 (186248) RFR Rem - tree for replant	Ailanthus (Tree of Heaven) (Ailanthus altissima) o/s 67-69 (///farms.tubes.motor)		1 tree	0.00

Tree/Item code	Species/Work required	Rate	Quantity	Cost
Sgl/41 (186180)	Ailanthus (Tree of Heaven) (Ailanthus altissima) o/s 106-108 (///films.hills.copies)			
RFR	Rem - tree for replant		1 tree	0.00
PLB	Planting specification B (Double stake)		1 tree	
Sgl/52 (186060)	Ailanthus (Tree of Heaven) (Ailanthus altissima) o/s new flats (///logic.laws.called)			
CRL	C/R - to clear lamp by 0.5-1m		1 tree	0.00
Sgl/56 (186068)	Ailanthus (Tree of Heaven) (Ailanthus altissima) o/s 133-135 (///save.ants.nodded)			
CL5	Crown lift to 5m - over driveway		1 tree	
RPC	Rem - epicormics		1 tree	0.00
Sgl/68 (186140)	Ailanthus (Tree of Heaven) (Ailanthus altissima) o/s 180-178 (///cute.dishes.usual)			
RPC	Rem - epicormics		1 tree	0.00
Perne Road (a1134) (PERNES), Coleridge				
Sgl/1 (981056)	Lime (Small Leaved) (Tilia cordata) os 161 - 163 (///snail.riots.exam)			
GRUB	Remove newly planted tree, take away any tree stakes and fill any holes with topsoil		1 tree	
PLB	Planting specification B (Double stake)		1 tree	
Radegund Road (RADEGR), Coleridge				
Sgl/1 (186600)	Birch (Silver) (Betula pendula) o/s 119 Perne Road (///period.miss.modern)			
RFR	Rem - tree for replant		1 tree	0.00
Sgl/22 (186664)	Birch (Silver) (Betula pendula) o/s 46 (///slime.fishery.wash)			
YTM	Young tree maintenance - remove 2 low branches		1 tree	0.00
Sgl/49 (186772)	Birch (Kashmir) (Betula utilis var. jacquemontii) s/o 115 Coleridge Road (///flows.edits.coast)			
CLY	Crown lift by - remove lower canopy growth that is obscuring traffic light.		1 tree	

Tree/Item code	Species/Work required	Rate	Quantity	Cost
Robert May Close (ROBERM), Coleridge				
Sgl/6 (189648) R4B	Pine (Bhutan) (Pinus wallichiana) o/s 22 (///boot.miles.flap) Rem - lower 4 branches		1 tree	0.00
Rustat Road (RUSTAR), Coleridge				
Sgl/1 (187000) CL3	Hornbeam (Common) (Carpinus betulus) o/s 38a (///drip.dragon.card) Crown lift to 3m - include the removal of lowest branch over road into mainstem.		1 tree	
RPC	Rem - epicormics		1 tree	0.00
Sgl/5 (187016) CL3	Hornbeam (Common) (Carpinus betulus) o/s 43-45 (///oddly.buddy.poster) Crown lift to 3m		1 tree	
Sgl/7 (187024) CL2.5	Hornbeam (Common) (Carpinus betulus) o/s 45 (///lower.mount.pure) Crown lift to 2.5m		1 tree	
Sgl/8 (187032) CRB	Prunus (Wild Cherry) (Prunus avium) opp 46 (///unions.zeal.ropes) C/R - to clear building by - cut back by 2m		1 tree	0.00
CRL	C/R - to clear lamp by 0.5-1m		1 tree	0.00
Sgl/13 (187044) CLH	Hornbeam (Common) (Carpinus betulus) o/s 48 (///rail.nearly.anyway) C/L - over highway to 3.5-4.5m		1 tree	0.00
Sgl/14 (187028) CLH	Hornbeam (Common) (Carpinus betulus) o/s 46 (///goats.handle.lifted) C/L - over highway to 3.5-4.5m		1 tree	0.00
Sgl/18 (187152) CL2.5	Hornbeam (Common) (Carpinus betulus) o/s 56 (///asks.stump.bronze) Crown lift to 2.5m		1 tree	
Sgl/19 (187072) CL2.5	Hornbeam (Common) (Carpinus betulus) o/s 60 (///entertainer.meal.cook) Crown lift to 2.5m		1 tree	
Sgl/22 (187080) CL2.5	Hornbeam (Common) (Carpinus betulus) o/s 68 (///fled.rungs.sprint) Crown lift to 2.5m - remove branches marked with yellow x		1 tree	
Sgl/23 (187084) CL3	Hornbeam (Common) (Carpinus betulus) o/s 70-72 (///ankle.focal.mint) Crown lift to 3m		1 tree	
Sgl/24 (187088) CL2.5	Hornbeam (Common) (Carpinus betulus) o/s 74 (///sprint.levels.join) Crown lift to 2.5m		1 tree	

Tree/Item code	Species/Work required	Rate	Quantity	Cost
Sgl/26 (187096)	Hornbeam (Common) (Carpinus betulus) o/s 76-78 (///patrol.remit.stove)			
CLY	Crown lift by - remove lowest branch over road, marked with yellow cross on underside of branch		1 tree	
CRG	C/R - gardenside by - reduce back longer branches over garden side		1 tree	0.00
Sgl/28 (187104)	Hornbeam (Common) (Carpinus betulus) o/s 88-90 (///bleat.swing.impose)			
CL3	Crown lift to 3m		1 tree	
Sgl/29 (187108)	Hornbeam (Common) (Carpinus betulus) o/s 96-98 (///mute.rival.cuts)			
CL3	Crown lift to 3m		1 tree	
RTB	Remove epicormics to the first true branch		1 tree	
Sgl/30 (187112)	Ash (Common) (Fraxinus excelsior) opp 96 (///epic.shine.such)			
CRT	C/R - by - prune back on house side by approx 3m		1 tree	0.00
St Margarets Square (STMARH), Coleridge				
Sgl/1 (187400)	Apple (Pillar Crab) (Malus tschonoskii) s/o 232 Cherry Hinton Rd (///sulk.maker.little)			
RPC	Rem - epicormics		1 tree	0.00
Sgl/9 (187420)	Apple (Three Lobed Crab) (Malus trilobata) o/s 17/18 (///deputy.resort.detect)			
CLH	C/L - over highway to 3.5-4.5m		1 tree	0.00
RPC	Rem - epicormics		1 tree	0.00
St Thomas's Road (STTHOM), Coleridge				
Sgl/7 (187624)	Sorbus (Swedish Whitebeam) (Sorbus x intermedia) (///fruit.cloth.glitz)			
CRT	C/R - by - Reduce longest limbs by 1 - 2.5m.		1 tree	0.00
RDW	Rem - deadwood		1 tree	0.00
St Thomas's Square (STTHON), Coleridge				
Sgl/10 (187836)	Maple (Field) (Acer campestre) open space o/s 14 (///ally.error.global)			
CRT	C/R - by - Reduce building side approx. 4m.		1 tree	0.00
Sgl/13 (187848)	Lime (Small Leaved) (Tilia cordata) open space o/s 20 (///toward.orange.snow)			
CRT	C/R - by - Reduce top by 5-6m. Bring in sides by 1 - 2.5m.		1 tree	0.00

Tree/Item code	Species/Work required	Rate	Quantity	Cost
Sgl/20 (187872) CLT C/L - to -	Maple (Field Cv.) (Acer campestre 'Elsrijk') o/s 61 (///forms.nature.fresh) - Remove lowest branch on pavement side. - prune back on roadside.		1 tree	0.00
Sgl/24 (187888) CRT C/R - by -	Maple (Field) (Acer campestre) (///doctor.cargo.clocks) - Reduce longer branches over to clear by 3m. Match in side over drive.		1 tree	0.00
Sgl/25 (187892) CRT C/R - by -	Maple (Field) (Acer campestre) (///paints.fried.popped) - Reduce back from roof to create 3m clearance.		1 tree	0.00
Sgl/35 (187940) CRT C/R - by -	Maple (Field) (Acer campestre) s/o 54 (///brand.strut.voted) - Reduce back from building side by 3m.		1 tree	0.00
Sterne Close (STERND), Coleridge				
Sgl/7 (188204) RDW Rem - deadwood	Sorbus (Rowan Cv.) (Sorbus aucuparia Cv.) o/s 3-4 (///scout.wipe.gladiators)		1 tree	0.00
Taunton Close (TAUNTC), Coleridge				
Sgl/3 (188408) CRB C/R - to clear building by 2.5m	Prunus (Wild Cherry) (Prunus avium) (///coffee.funded.tilt)		1 tree	0.00
Tiverton Way (TIVERW), Coleridge				
Sgl/9 (188844) CRB C/R - to clear building by - lift off roof and prune back 3 - 5m.	Maple (Norway) (Acer platanoides) o/s 27 (///cried.closer.mint)		1 tree	0.00
Wulfstan Way (WULFSW), Queen Ediths				
Sgl/118 (330204) CRB C/R - to clear building by 3m	Indian Bean Tree (Common) (Catalpa bignonioides) grass s/o 354 Cherry Hinton Road (///focus.cope.accent)		1 tree	0.00

Expenditure code analysis :-

Expenditure code not specified

Schedule item analysis :-

CLD	C/L - over drive to	1 tree @ 0.00
CLH	C/L - over highway to 3.5-4.5m	6 trees @ 0.00
CLT	C/L - to	6 trees @ 0.00
CRB	C/R - to clear building by	7 trees @ 0.00
CRC	C/R - to clear	1 tree @ 0.00
CRG	C/R - gardenside by	2 trees @ 0.00
CRL	C/R - to clear lamp by 0.5-1m	8 trees @ 0.00
CRP	C/R - repollard	13 trees @ 0.00
CRT	C/R - by	24 trees @ 0.00
R4B	Rem - lower 4 branches	1 tree @ 0.00
RDW	Rem - deadwood	6 trees @ 0.00
RFR	Rem - tree for replant	11 trees @ 0.00
RPC	Rem - epicormics	14 trees @ 0.00
RSK	REM - stake	1 tree @ 0.00
RSS	Reset stake	1 tree @ 0.00
RST	Rem - stump	5 trees @ 0.00
RVP	Retie tree tie to prevent rubbing	1 tree @ 0.00
YTM	Young tree maintenance	1 tree @ 0.00

Contractor:

Total cost: 0.00

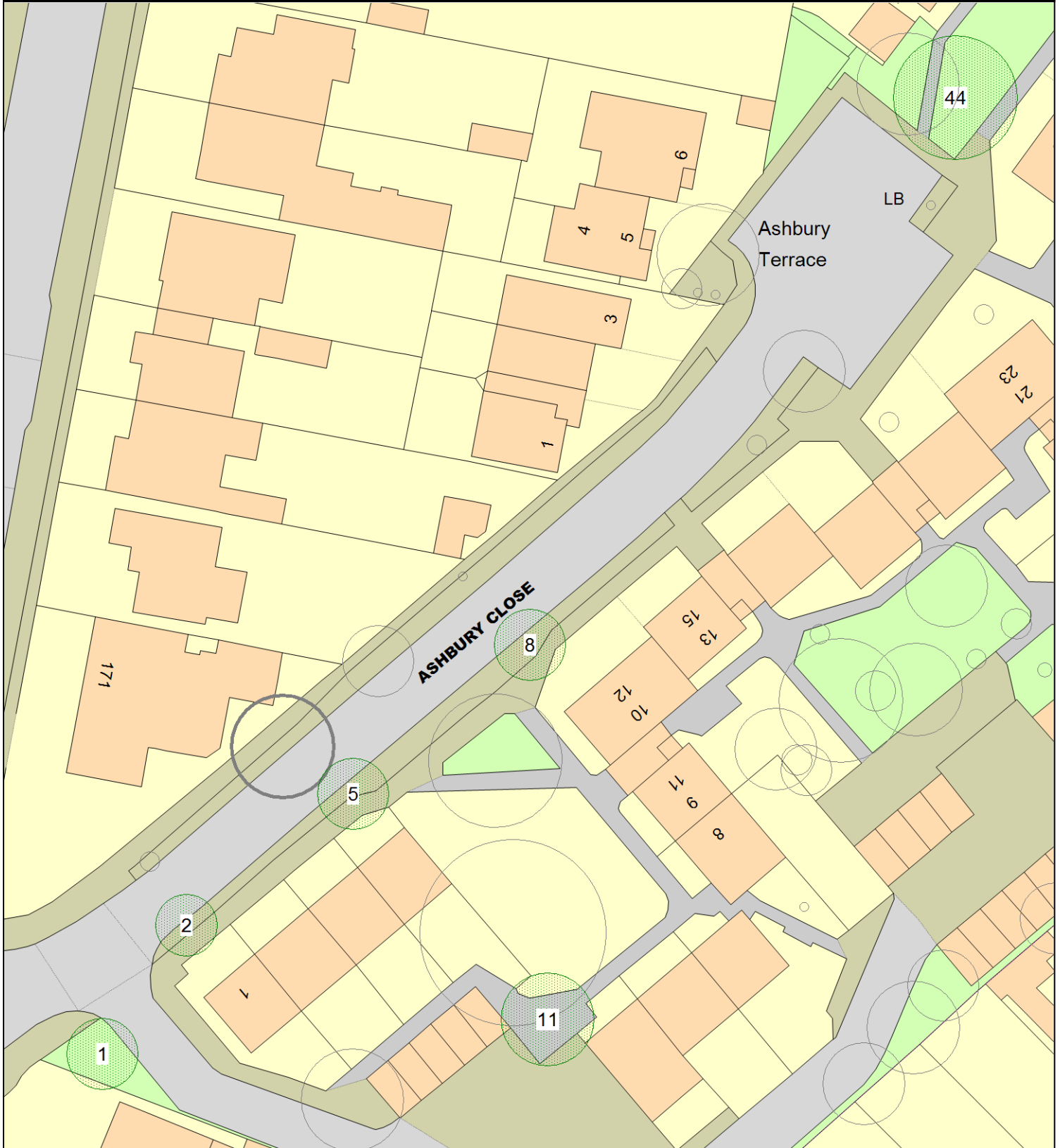
Issued by:

Jake Camilleri

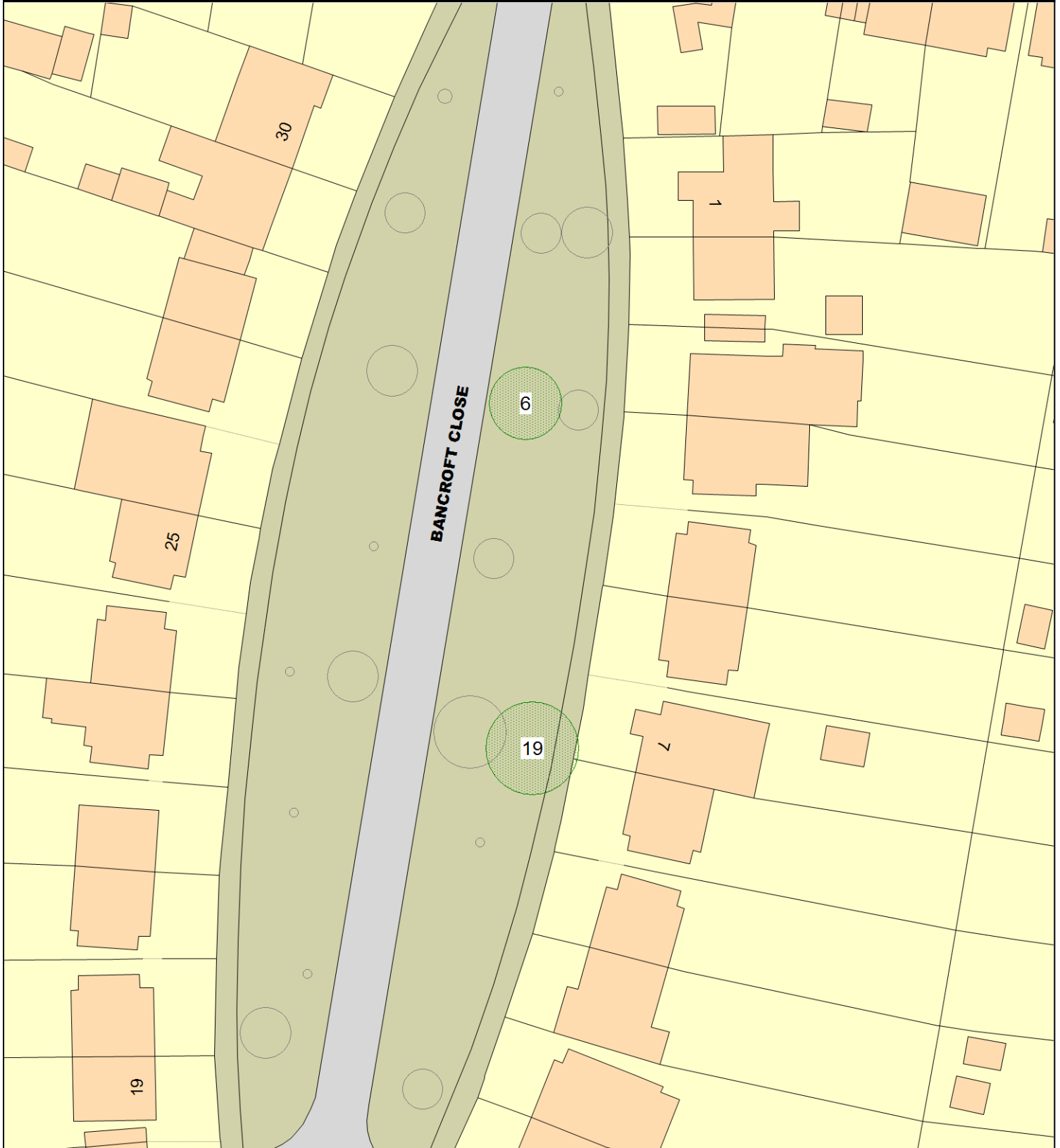
Ancaster Way (ANCASW), Coleridge



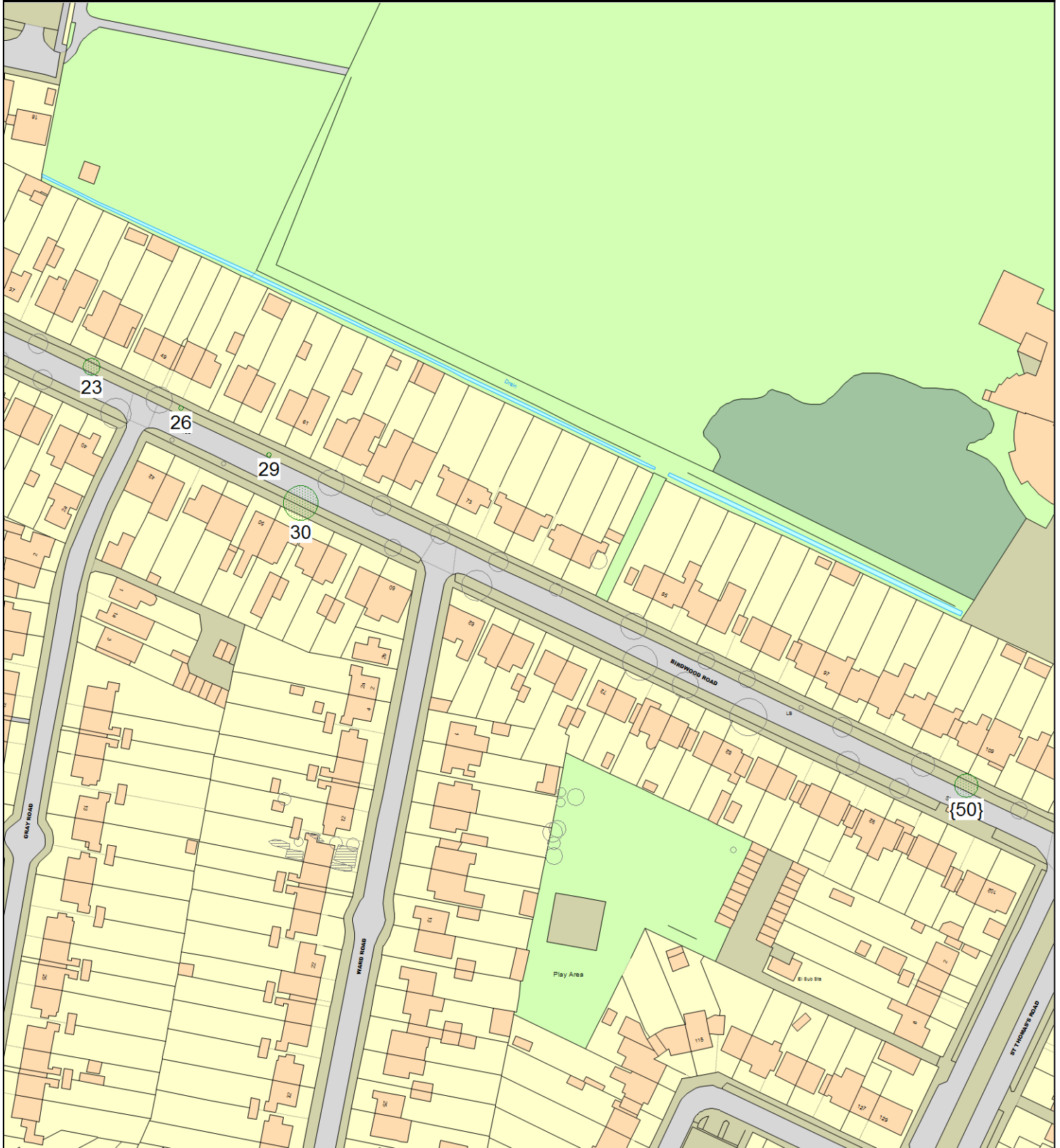
Ashbury Close (ASHBUD), Coleridge



Bancroft Close (BANCRC), Coleridge



Birdwood Road (BIRDWR), Coleridge



Brackyn Road (BRACKR), Coleridge



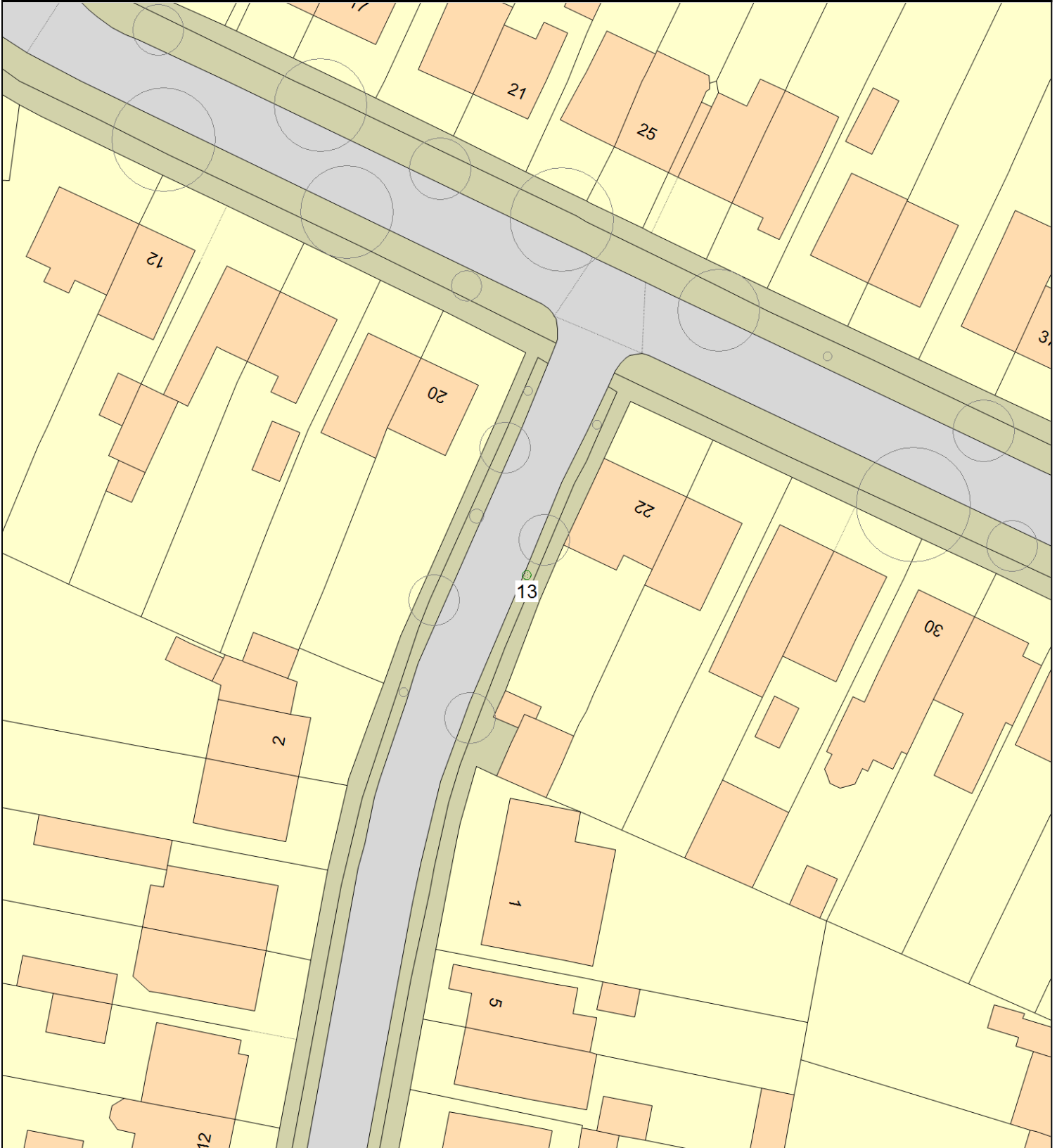
Britten Place (BRITTP), Coleridge



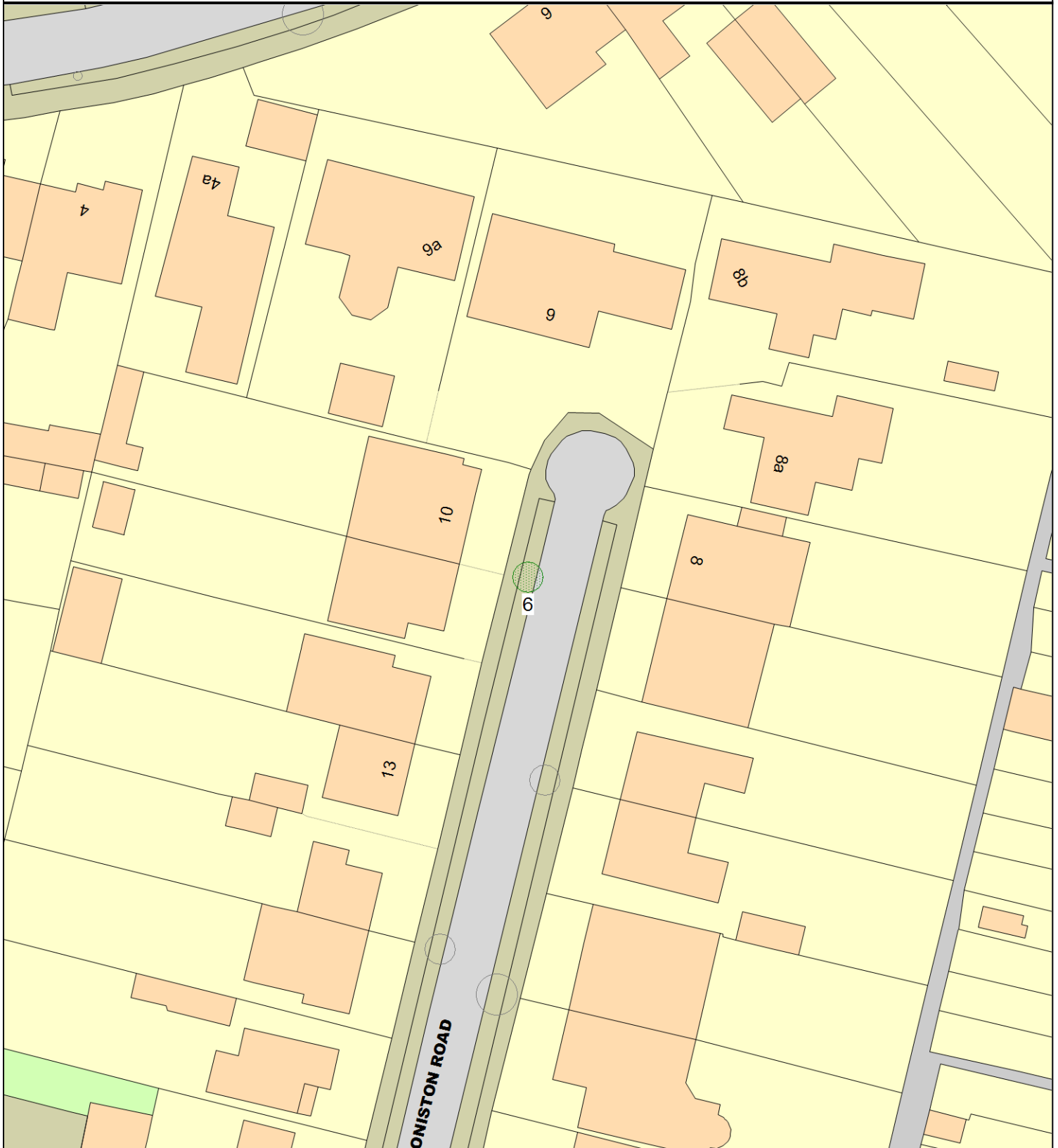
ARBORICULTURAL WORKS ORDER

Item Ref: 02137

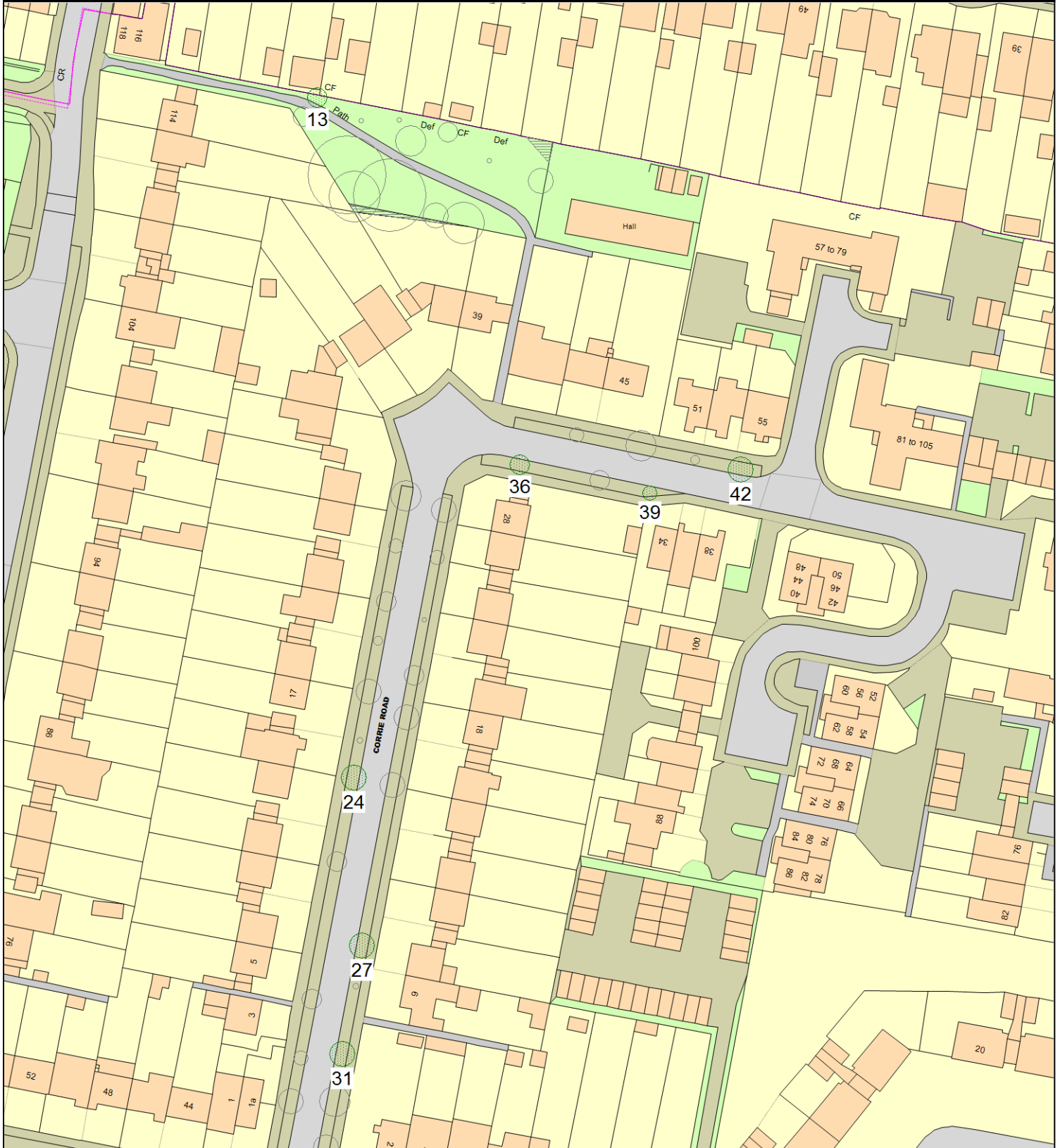
Chalmers Road (CHALMR), Coleridge



Coniston Road (CONISR), Coleridge

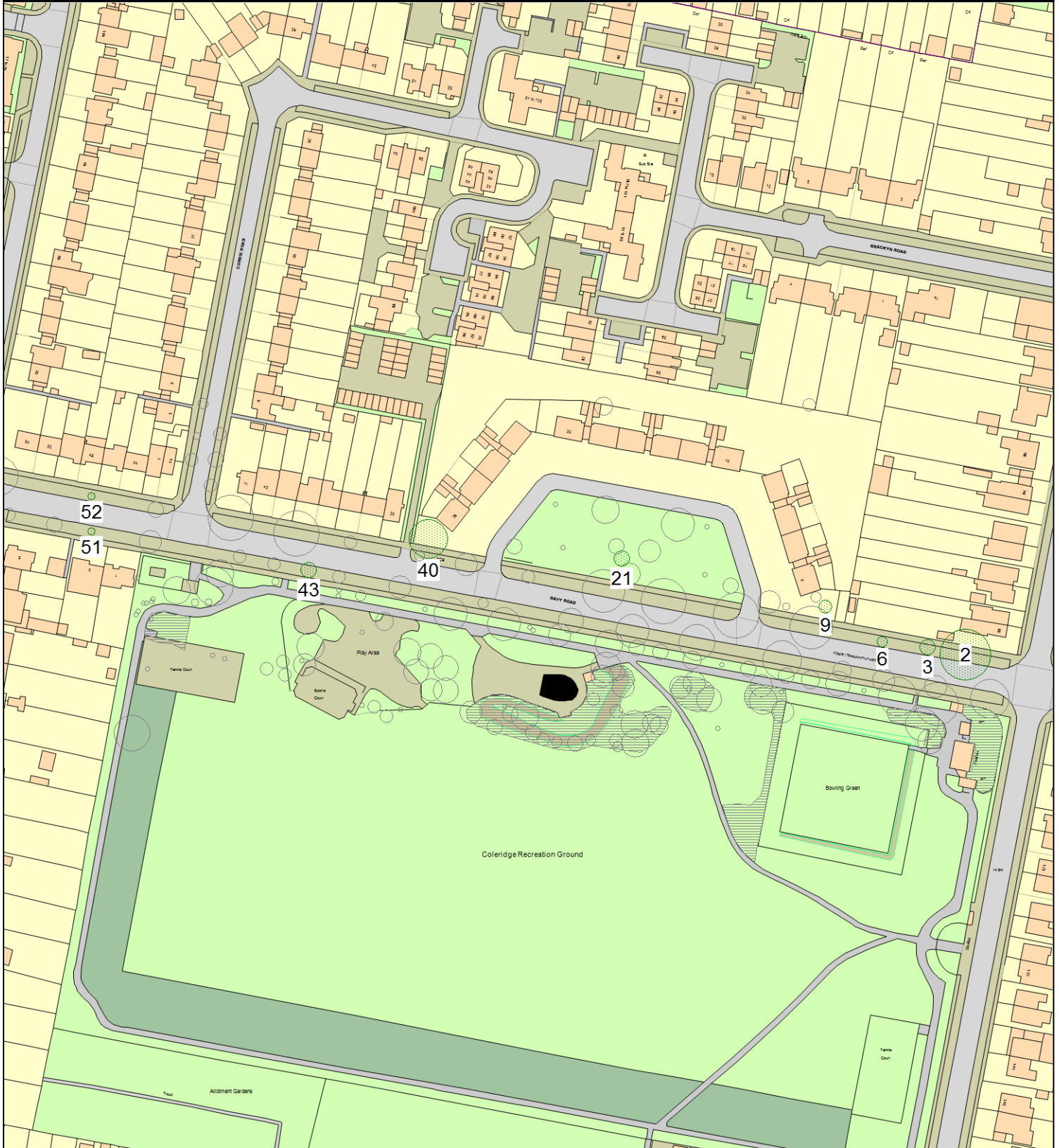


Corrie Road (CORRIR), Coleridge



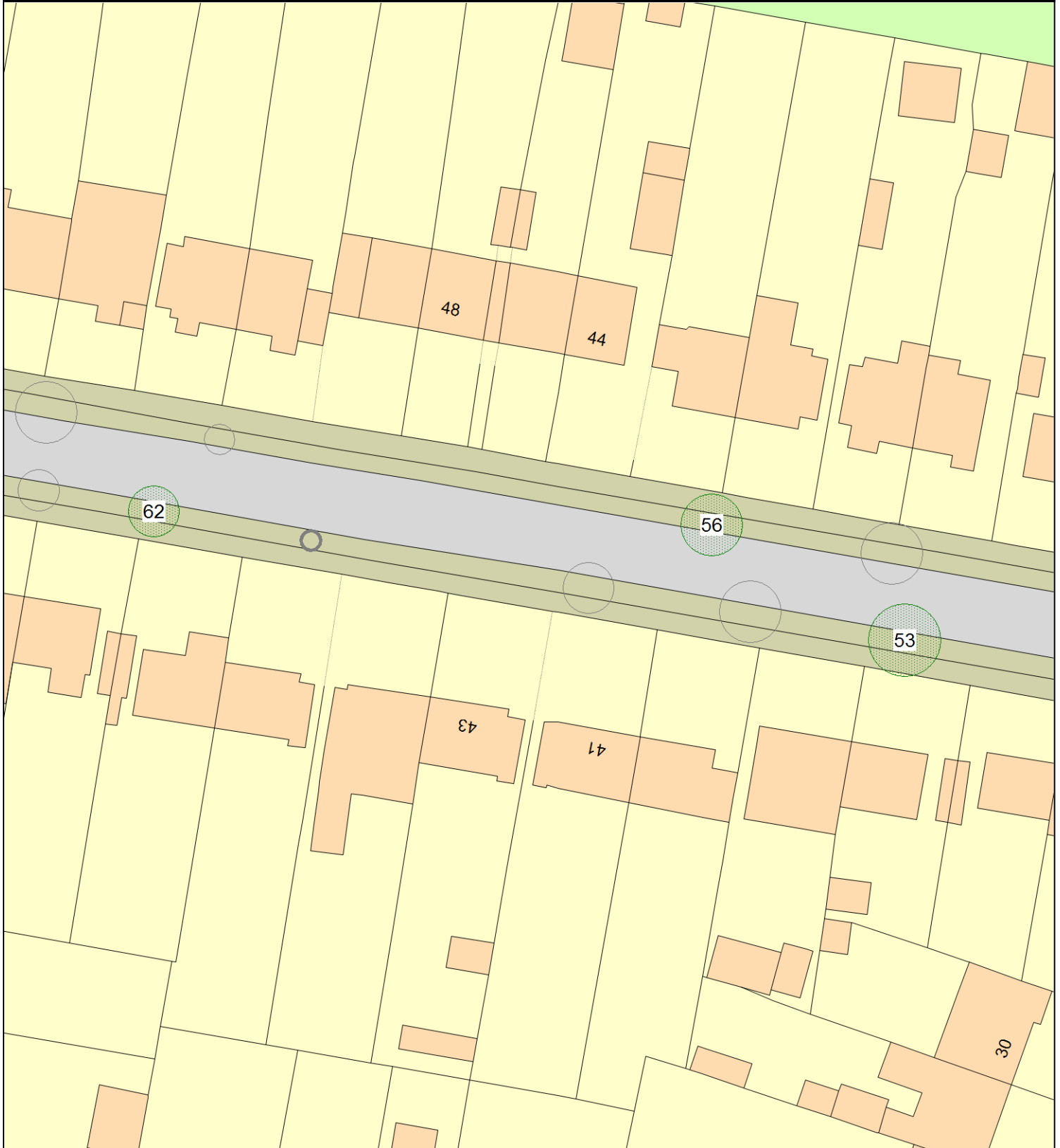
This map is reproduced from Ordnance Survey material with the permission of Her Majesty's Stationery Office (c) Crown copyright. Unauthorised reproduction infringes Crown copyright and may lead to prosecution or civil proceedings." Cambridge City Council (Licence No. 100019730) 2006.

Davy Road (DAVYRO), Coleridge



This map is reproduced from Ordnance Survey material with the permission of Her Majesty's Stationery Office (c) Crown copyright. Unauthorised reproduction infringes Crown copyright and may lead to prosecution or civil proceedings." Cambridge City Council (Licence No. 100019730) 2006.

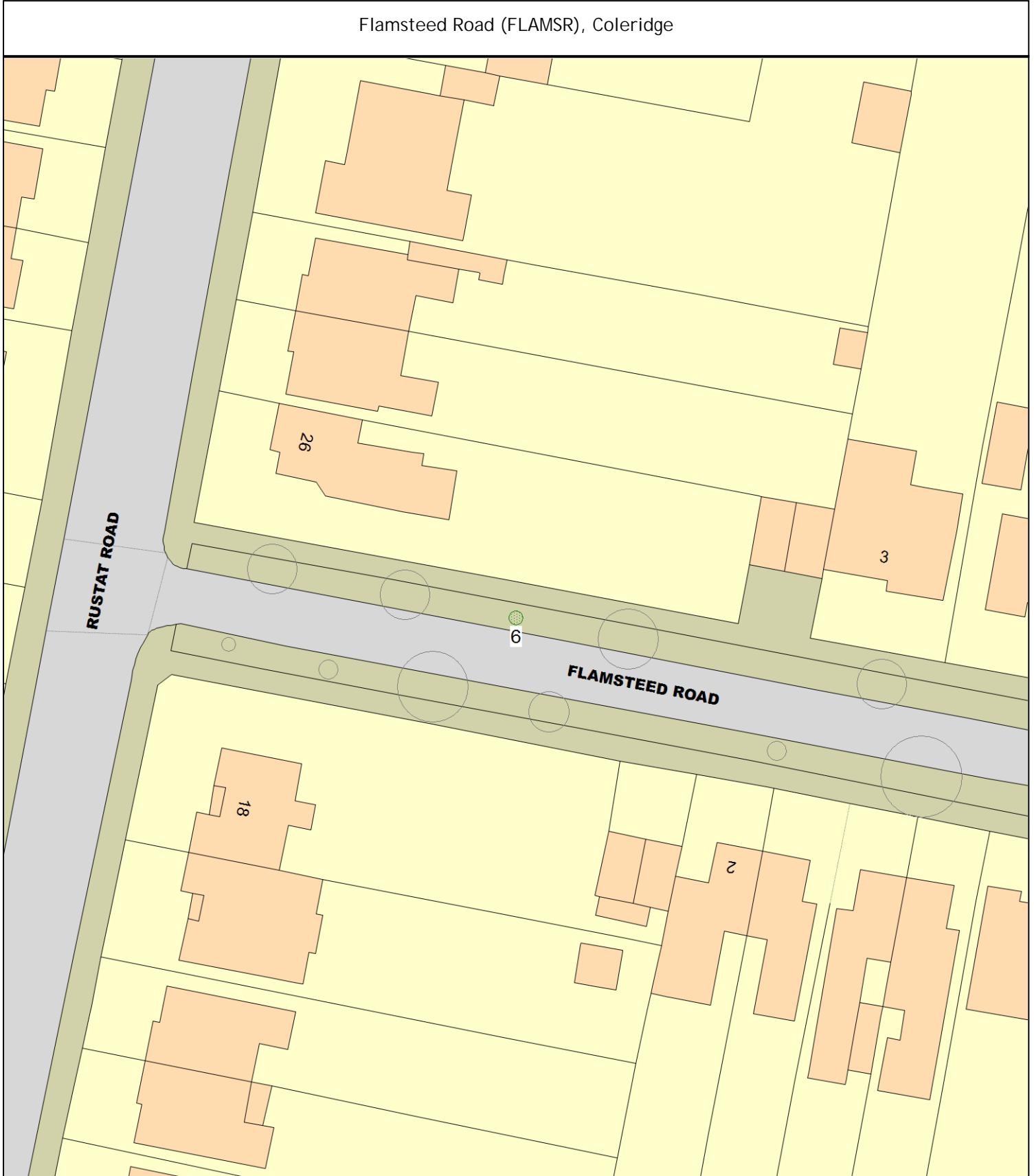
Fanshawe Road (FANSHR), Coleridge



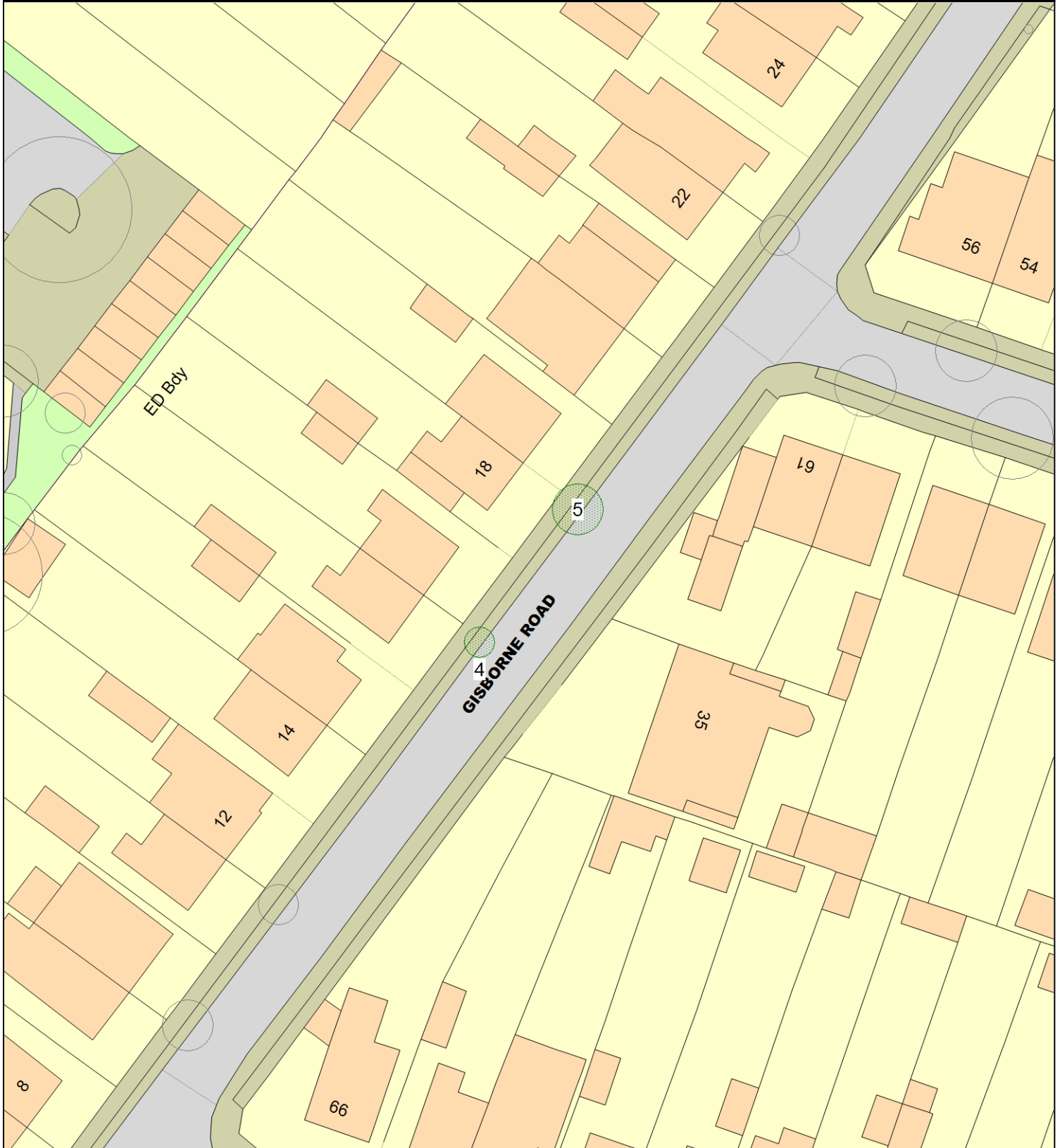
ARBORICULTURAL WORKS ORDER

Item Ref: 02137

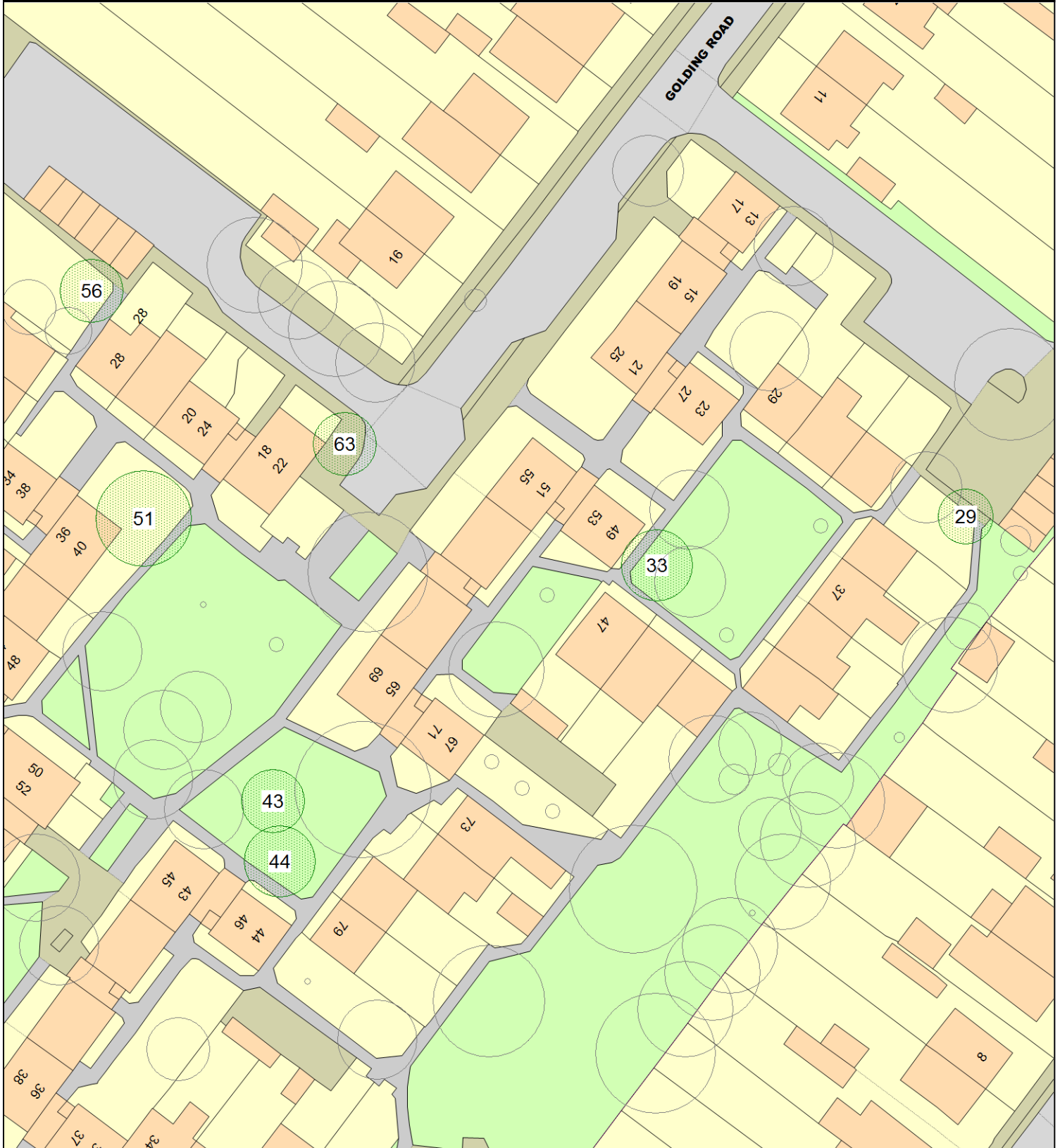
Flamsteed Road (FLAMSR), Coleridge



Gisborne Road (GISBOR), Coleridge



Golding Road (GOLDIR), Coleridge

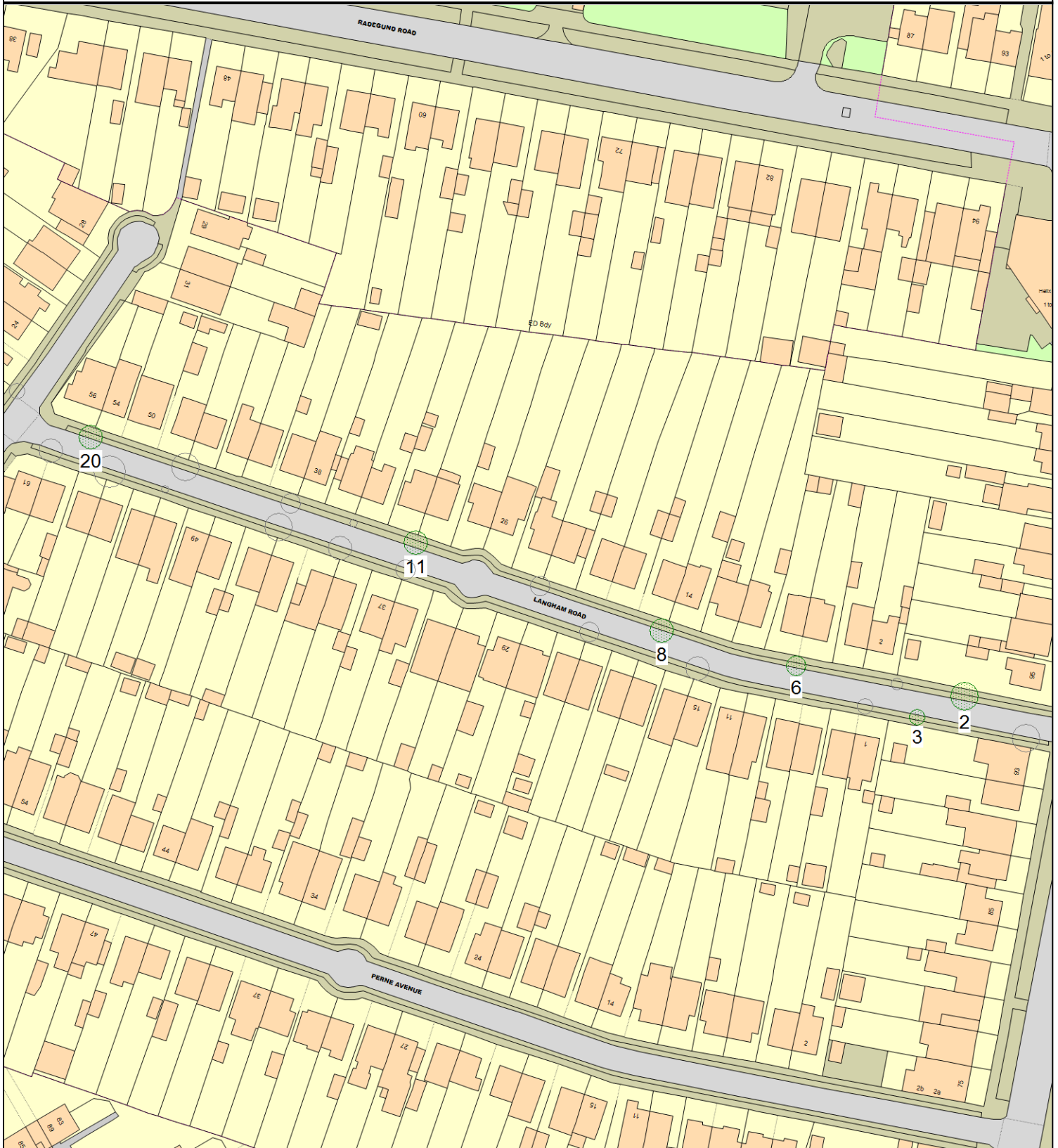


Hobart Road (HOBARR), Coleridge



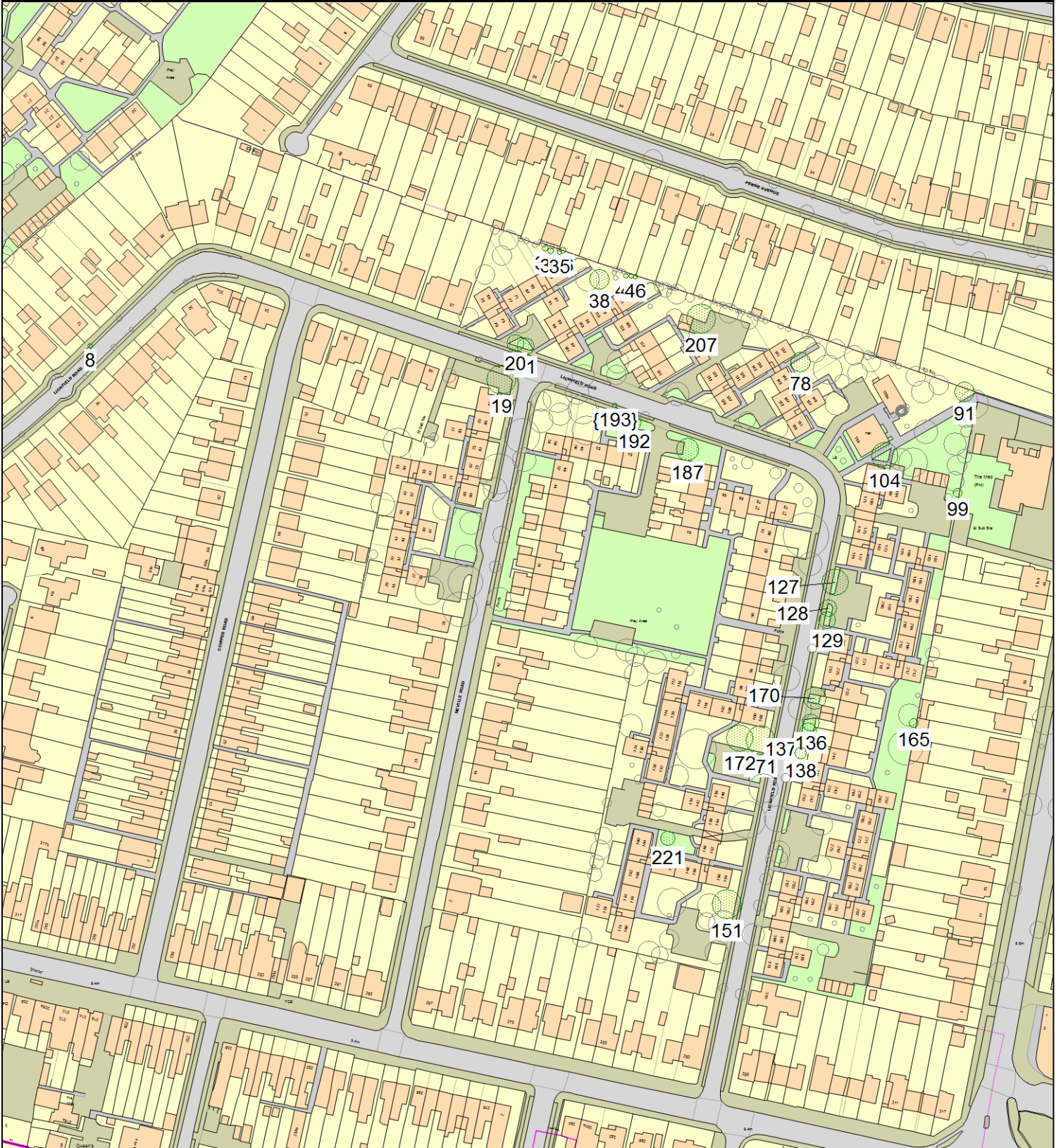
This map is reproduced from Ordnance Survey material with the permission of Her Majesty's Stationery Office (c) Crown copyright. Unauthorised reproduction infringes Crown copyright and may lead to prosecution or civil proceedings." Cambridge City Council (Licence No. 100019730) 2006.

Langham Road (LANGHR), Coleridge



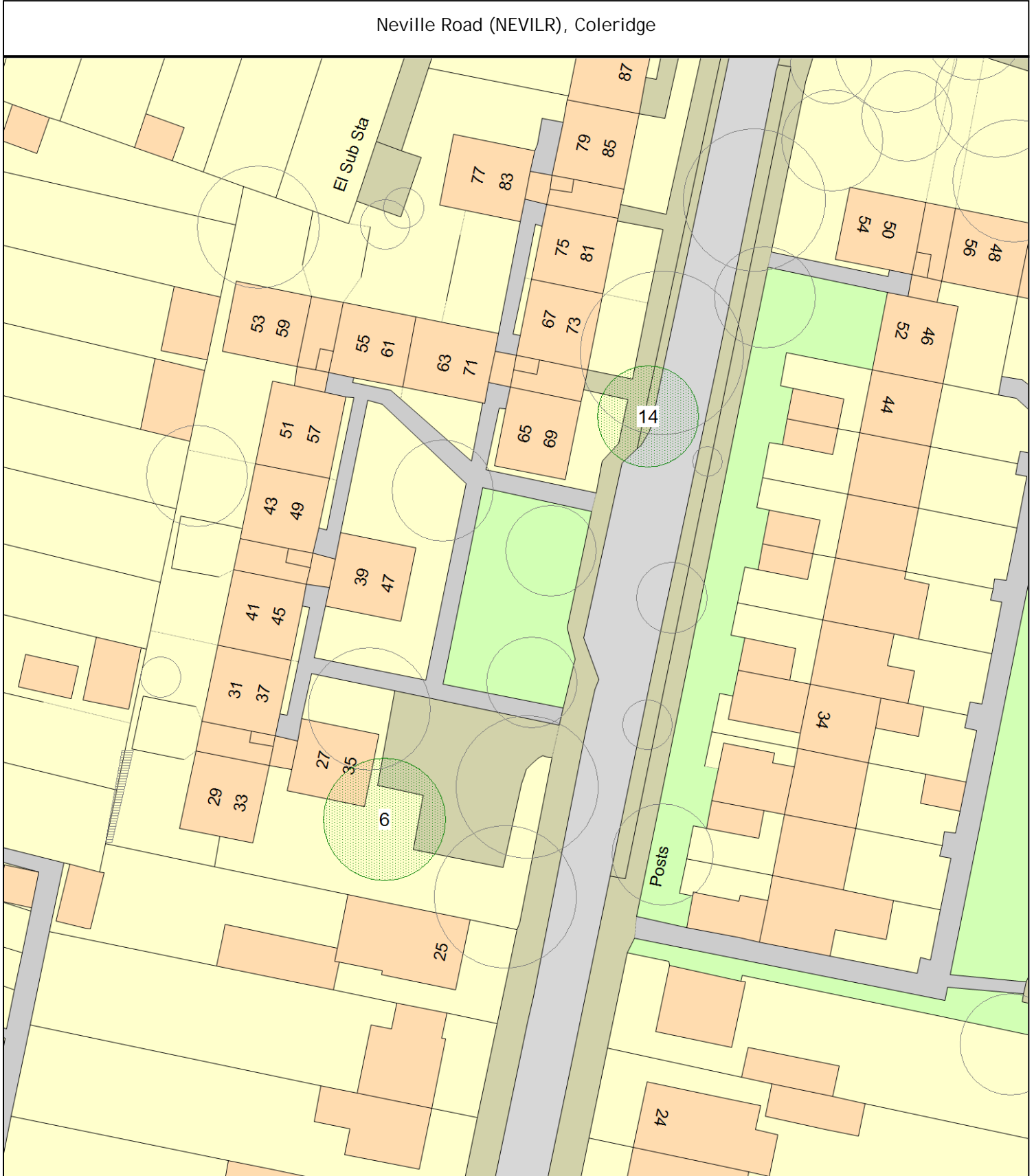
This map is reproduced from Ordnance Survey material with the permission of Her Majesty's Stationery Office (c) Crown copyright. Unauthorised reproduction infringes Crown copyright and may lead to prosecution or civil proceedings." Cambridge City Council (Licence No. 100019730) 2006.

Lichfield Road (LICHFS), Coleridge



This map is reproduced from Ordnance Survey material with the permission of Her Majesty's Stationery Office (c) Crown copyright. Unauthorised reproduction infringes Crown copyright and may lead to prosecution or civil proceedings." Cambridge City Council (Licence No. 100019730) 2006.

Neville Road (NEVILR), Coleridge

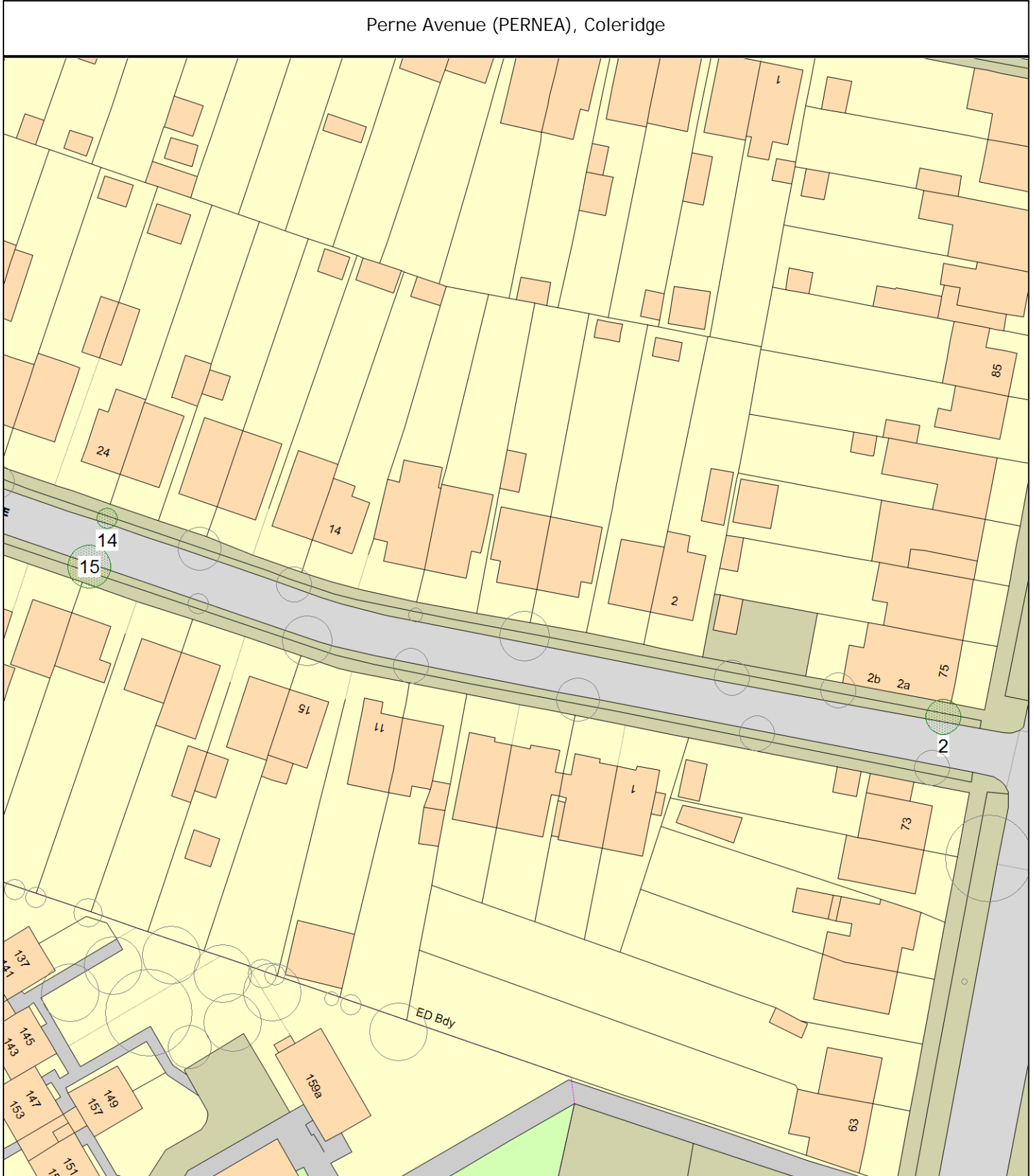


This map is reproduced from Ordnance Survey material with the permission of Her Majesty's Stationery Office (c) Crown copyright. Unauthorised reproduction infringes Crown copyright and may lead to prosecution or civil proceedings." Cambridge City Council (Licence No. 100019730) 2006.

ARBORICULTURAL WORKS ORDER

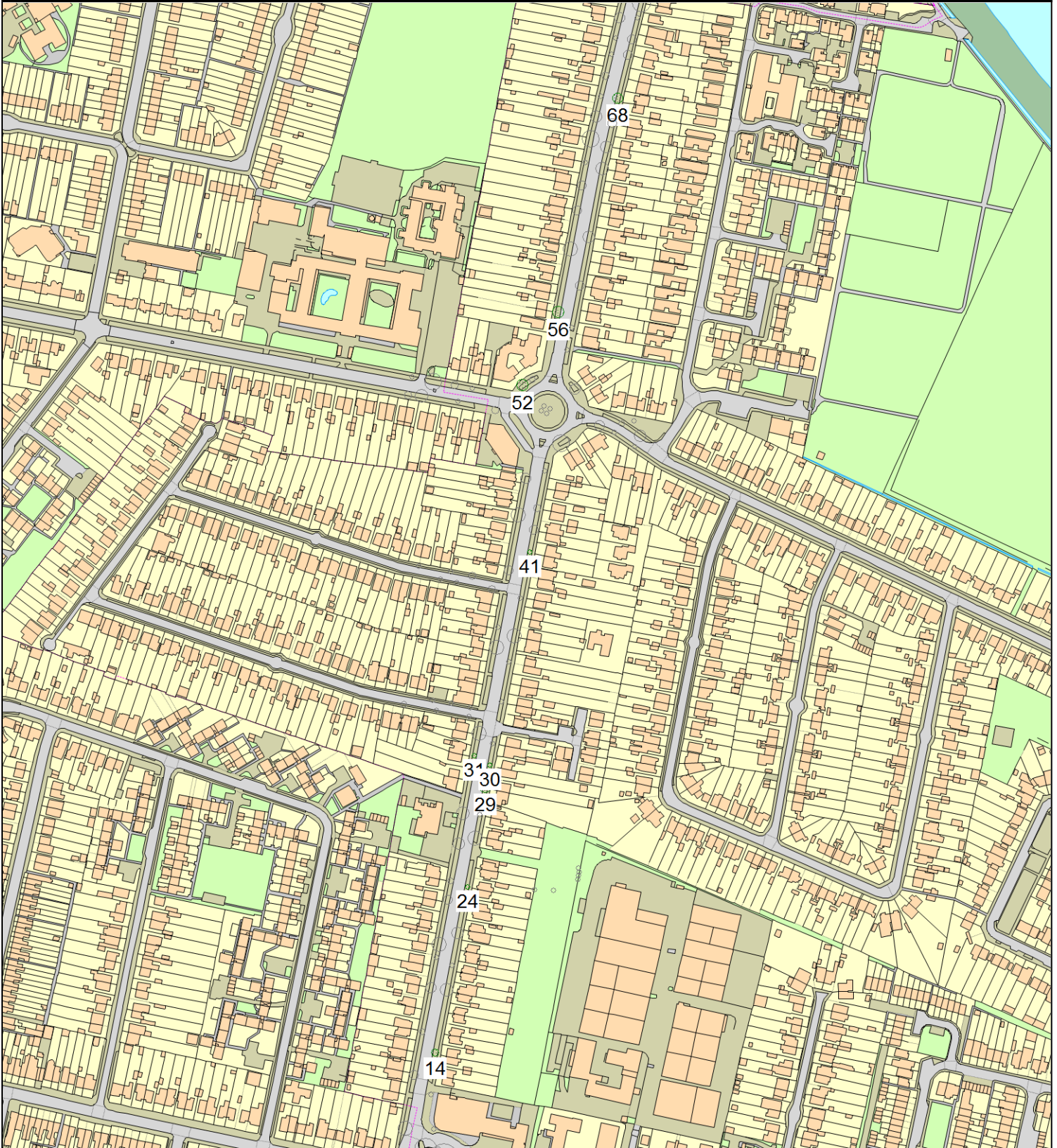
Item Ref: 02137

Perne Avenue (PERNEA), Coleridge

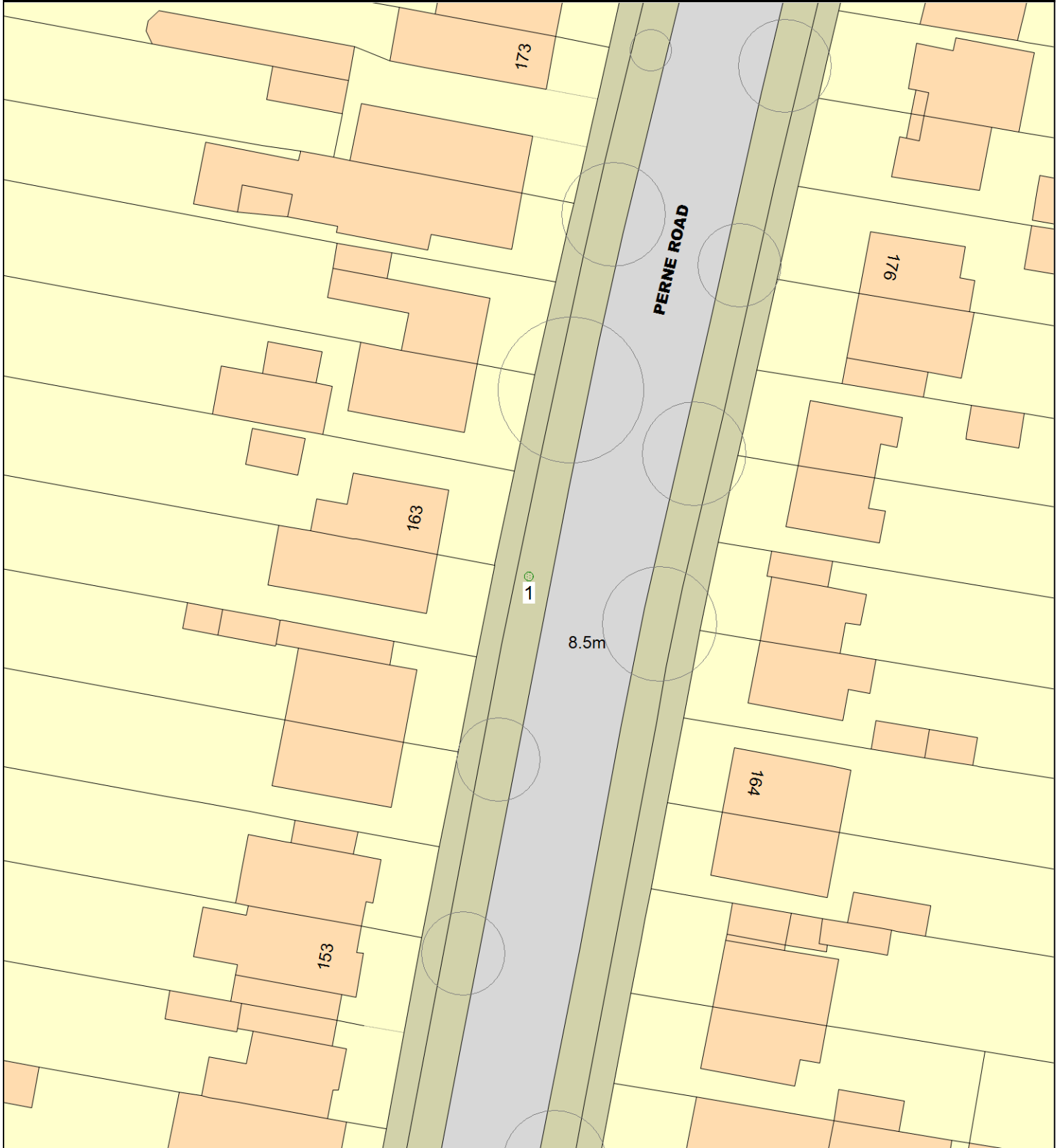


This map is reproduced from Ordnance Survey material with the permission of Her Majesty's Stationery Office (c) Crown copyright. Unauthorised reproduction infringes Crown copyright and may lead to prosecution or civil proceedings." Cambridge City Council (Licence No. 100019730) 2006.

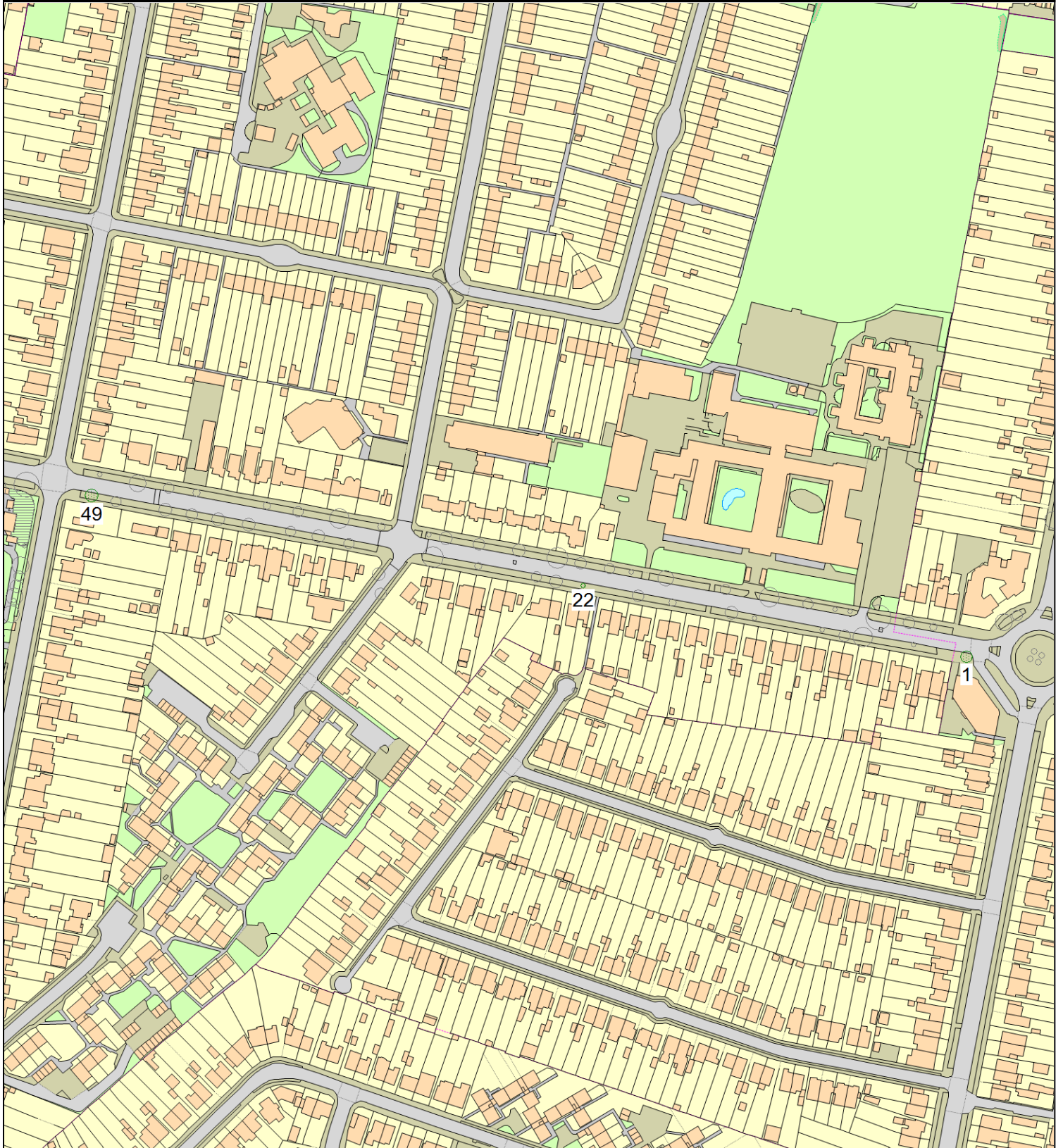
Perne Road (PERNER), Coleridge



Perne Road (a1134) (PERNES), Coleridge



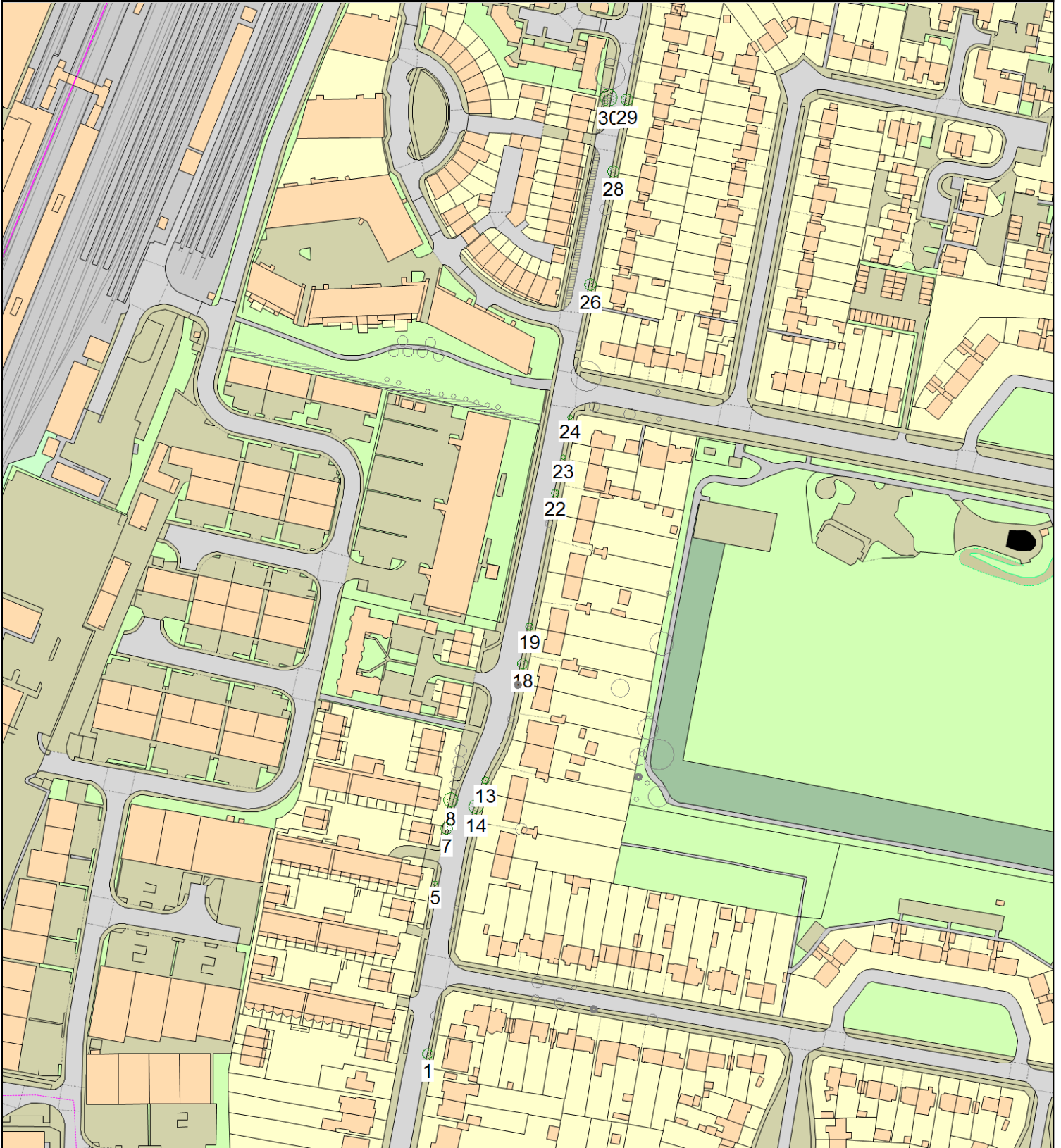
Radegund Road (RADEGR), Coleridge



Robert May Close (ROBERM), Coleridge



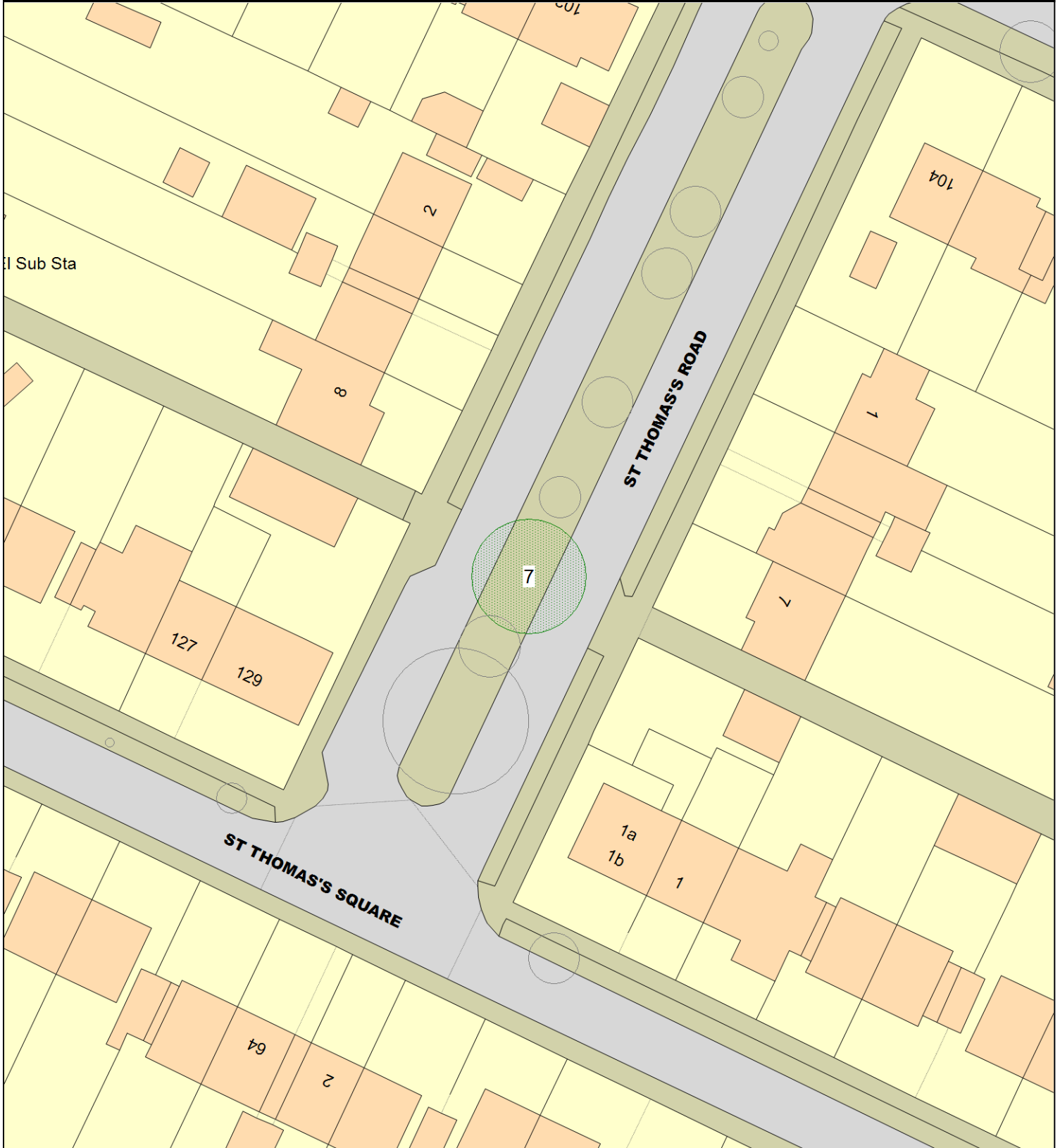
Rustat Road (RUSTAR), Coleridge



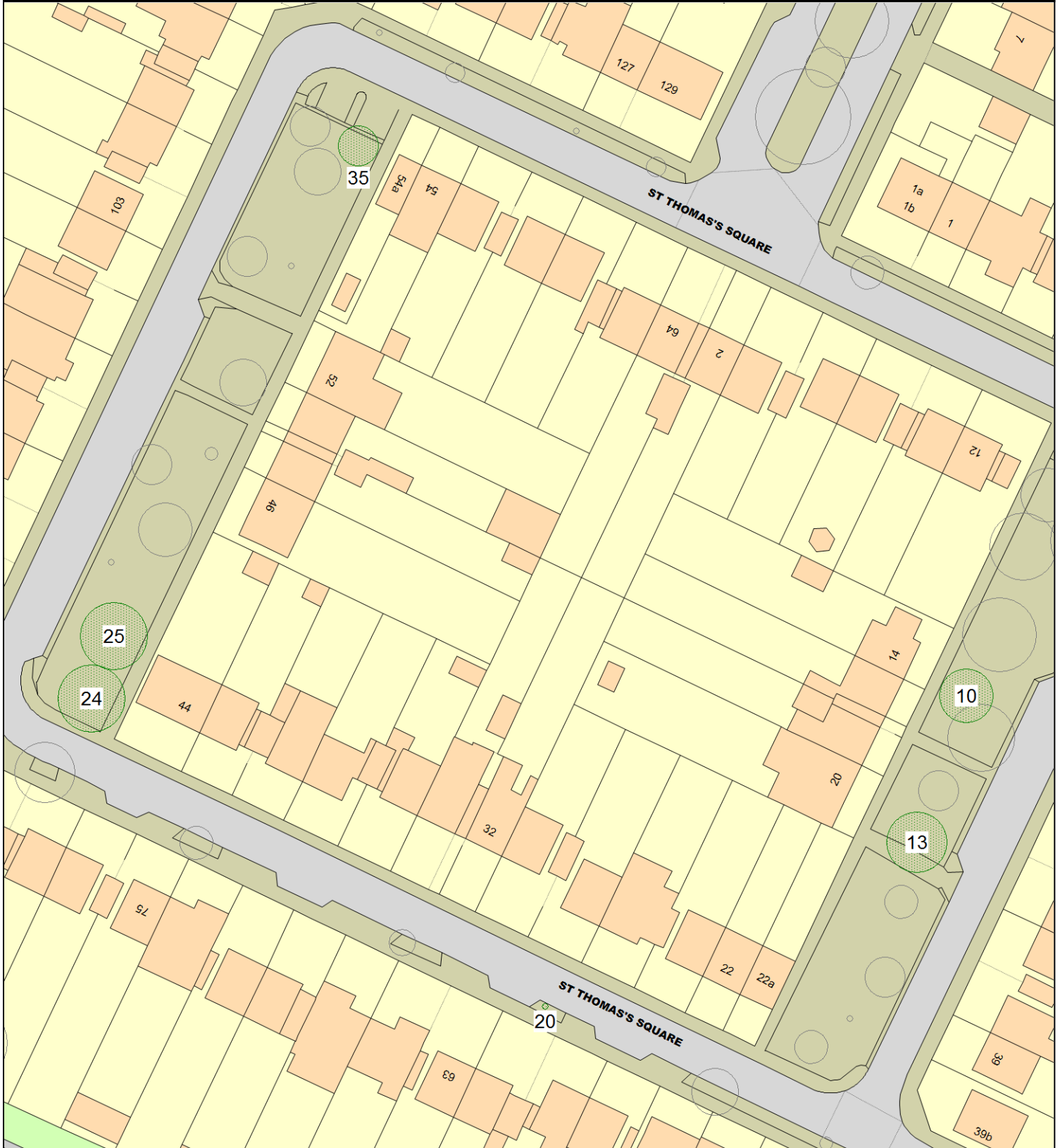
St Margarets Square (STMARH), Coleridge



St Thomas's Road (STTHOM), Coleridge

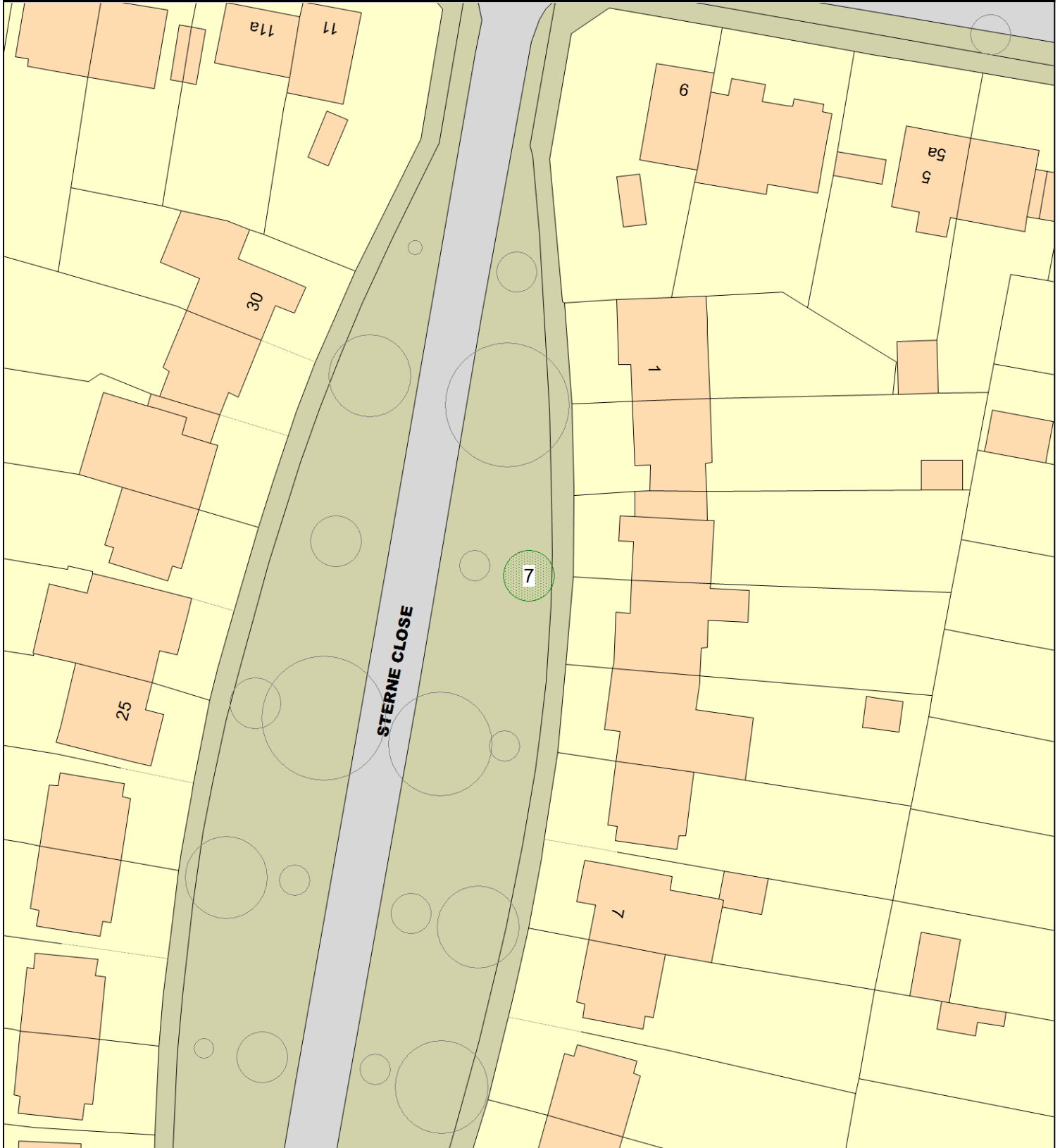


St Thomas's Square (STTHON), Coleridge



This map is reproduced from Ordnance Survey material with the permission of Her Majesty's Stationery Office (c) Crown copyright. Unauthorised reproduction infringes Crown copyright and may lead to prosecution or civil proceedings." Cambridge City Council (Licence No. 100019730) 2006.

Sterne Close (STERND), Coleridge



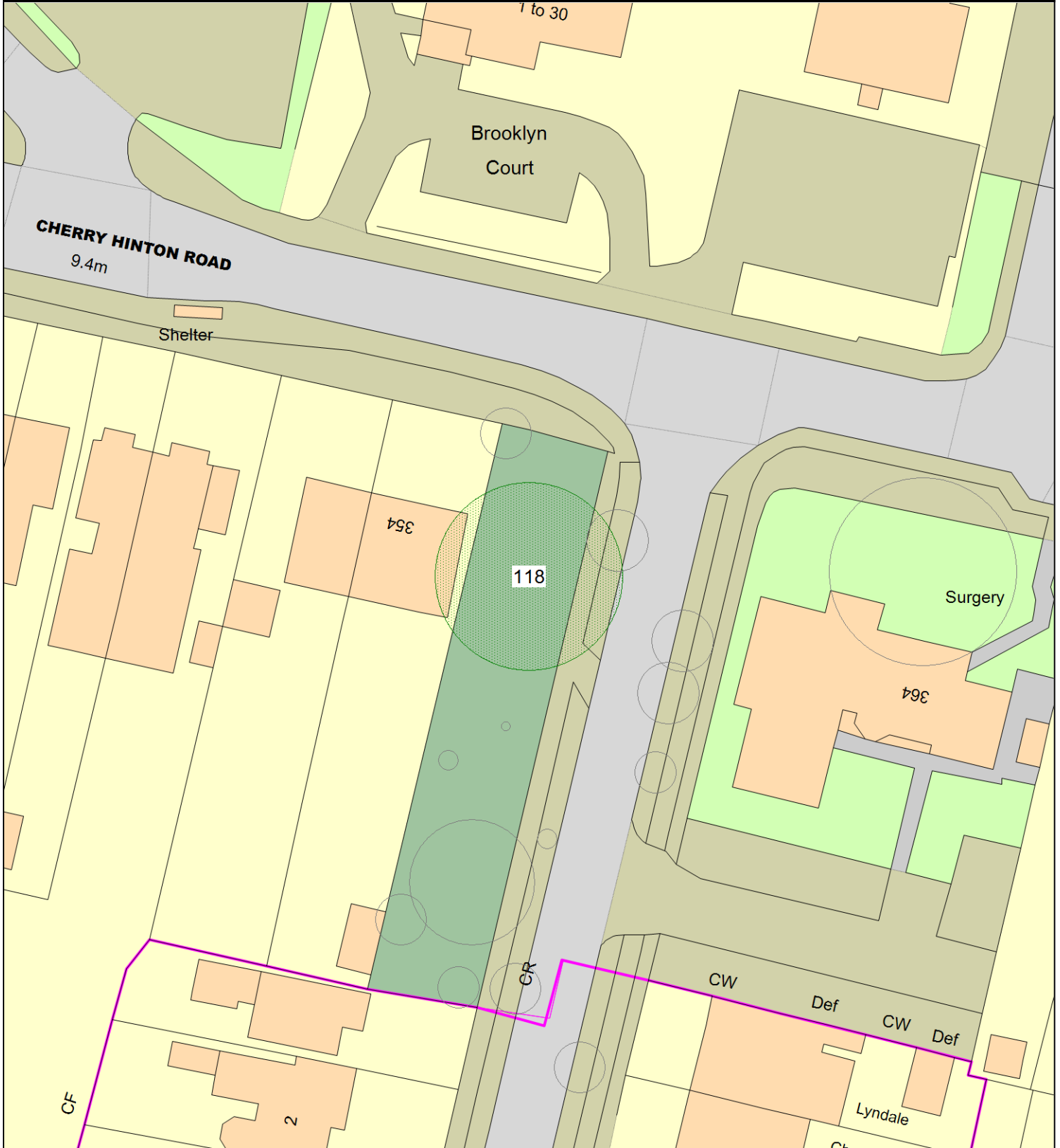
Taunton Close (TAUNTC), Coleridge



Tiverton Way (TIVERW), Coleridge



Wulfstan Way (WULFSW), Queen Ediths



This map is reproduced from Ordnance Survey material with the permission of Her Majesty's Stationery Office (c) Crown copyright. Unauthorised reproduction infringes Crown copyright and may lead to prosecution or civil proceedings." Cambridge City Council (Licence No. 100019730) 2006.