

**PLANNED TREE MAINTENANCE**

<b>Tree Works Notification</b>		<b>Created By:</b>	
<b>Public Scrutiny</b>		<b>Date:</b>	
<b>Tree Works reference number and schedule title</b>			
<b>Wards included within planned works:</b>			
Abbey		East Chesterton	Queen Ediths
Arbury		Kings Hedges	Romsey
Castle		Market	Trumpington
Cherry Hinton		Newnham	West Chesterton
Coleridge		Petersfield	
<b>Within following Council service areas:</b>			
Highways		Housing	Parks
<b>Size of schedule – based on number of trees included within:</b>			
Small ( < 10 trees)		Medium (11 - 50 trees)	Large ( > 50 trees)
<b>Brief description of the works</b>			

## **Tree Works Notification**

For tree works submitted under a 'Tree Works Notification' I refer you to Policy GM3 of the Cambridge City Council Citywide Tree Strategy 2016-2026 Part 2:

*"All planned tree works will be published on the Council website and through site notices for the community to access at least 20 working days before implementation. The council sees this as an important tool for communicating to the local community about tree work planned for their area and the reasons why the works are necessary."* <https://www.cambridge.gov.uk/tree-strategy>

The notification period will run for 20 days from the date of publication of the schedule.

The majority of the works contained within these schedules consists of minor pruning to address health and safety issues, or more significant works to remove trees that are obviously dead, dying or diseased, or replacement planting for trees that have been removed.

A brief outline of the planned works can be found in the table shown above however; full details of the planned works can be found within the attached schedules and maps.

Please note: where trees are due to be felled, these are marked on site with green tape.

## **Public Scrutiny**

For tree works submitted for 'Public Scrutiny' A brief outline of the planned works which we wish to be publicly scrutinised can be found within the attached schedules and maps which will be available for ten working days following the date of publication.

The planned works could involve either removing healthy trees over 75mm in diameter as measured at 1.5m above ground level and/or any tree work or batch of works that will have a significant impact on the landscape character of an area as assessed by an arboricultural officer. This will include crown reductions of over 30% in branch length on trees that have not previously been reduced.

The table above provides details of the works which are open for public scrutiny, please note that some tree works schedules may contain other works in other service areas than those open to this level of scrutiny. The following details only relate to the significant works considered for scrutiny. Please note: where trees are

due to be felled, these are clearly marked on site with green tape.

I refer you to Policy GM5 of the Cambridge City Council [Citywide Tree Strategy 2016-2026 Part 2](#):

*“When considering tree works on City Council land, the Council will invite resident and stakeholder comment regarding the following kinds of work:*

- a) Any tree work which will have a significant impact on the character of an area.*
- b) Felling healthy trees of over 75mm diameter”*

If you wish to make a comment about any of the works proposed, please submit them via this link: [Comment on a tree work schedule](#). All unresolved objections to tree work subject to public scrutiny will be determined by the relevant Executive Councillor.



Item Ref: 02305

Location:

LWO September 24

Site type:

Order no/ref:  
Contract/Client Ref:  
Item created: 09 October 2024

Priority of works:  
Start on/after:  
Complete by:

Tree/Item code	Species/Work required	Rate	Quantity	Cost
----------------	-----------------------	------	----------	------

Belvoir Road (BELVOR), West Chesterton

Sgl/1 (420400) CL5	Lime (Small Leaved) (Tilia cordata) s/o 16 Humberstone Rd (///trap.pipe.shorts) Crown lift to 5m		1 tree	
Sgl/3 (420404) CL4	Lime (Small Leaved) (Tilia cordata) s/o 16 Humberstone Rd (///fries.coast.yours) Crown lift to 4m		1 tree	
Sgl/6 (420412) CL5	Lime (Small Leaved) (Tilia cordata) o/s 10 (///became.sleeps.bring) Crown lift to 5m		1 tree	
Sgl/7 (420428) CL5	Lime (Small Leaved) (Tilia cordata) opp 18 (///poker.fills.known) Crown lift to 5m		1 tree	
Sgl/8 (420416) CL5	Lime (Small Leaved) (Tilia cordata) o/s 30 (///sounds.tour.riding) Crown lift to 5m		1 tree	
Sgl/9 (420420) CLT	Lime (Small Leaved) (Tilia cordata) o/s 48 (///loaded.maple.guard) C/L - to - lift to approx. gutter height.		1 tree	0.00

Brooks Road (BROOKR), Romsey

Sgl/24 (360044) RDW	Ash (Raywood / Claret) (Fraxinus angustifolia 'Raywood') opp 100 (///raft.ally.scared) Rem - deadwood		1 tree	0.00
------------------------	--	--	--------	------

Chesterton Road (CHESTS), West Chesterton

Sgl/88 (421264) RDW	Lime (Large Leaf) (Tilia platyphyllos) opp Job Centre (///vague.legal.curvy) Rem - deadwood		1 tree	0.00
------------------------	--	--	--------	------

Tree/Item code	Species/Work required	Rate	Quantity	Cost
Clarkson Road (CLARKR), Newnham				
Sgl/8 (280820)	Elm (English) ( <i>Ulmus procera</i> ) s/o 69 Grange Rd (///hurry.lakes.august)			
RGL	Rem - tree to ground level		1 tree	0.00
Crowland Way (CROWLW), Kings Hedges				
Sgl/15 (224052)	Birch (Silver) ( <i>Betula pendula</i> ) o/s 38 (///scam.headed.begins)			
CRT	C/R - by - 3-4m reduction all over.		1 tree	0.00
	- Reduce tree back from building side by 3-5m.			
Hurst Park Avenue (HURSTP), West Chesterton				
Sgl/12 (425424)	Thorn (Midland Hawthorn Cv.) ( <i>Crataegus laevigata</i> 'Paul's Scarlet') o/s 9/11 (///prices.fear.drill)			
RFR	Rem - tree for replant		1 tree	0.00
Kingsway (KINGSW), Arbury				
Sgl/10 (095384)	Birch (Silver) ( <i>Betula pendula</i> ) see plan (///frosted.dices.leaned)			
CL4	Crown lift to 4m		1 tree	
RDW	Rem - deadwood		1 tree	0.00
Sgl/12 (095372)	Birch (Silver) ( <i>Betula pendula</i> ) see plan (///proper.bounty.bravo)			
CL5	Crown lift to 5m - lift secondary pendulous growth up to 5m.		1 tree	
Sgl/27 (095288)	Birch (Silver) ( <i>Betula pendula</i> ) see plan (///shall.navy.list)			
CLT	C/L - to - remove thrifty growth surrounding CCTV column. Ensure it has a clear view onto lawn with cedar.		1 tree	0.00
RTB	Remove epicormics to the first true branch		1 tree	
Sgl/28 (095272)	Birch (Silver) ( <i>Betula pendula</i> ) see plan (///tones.heats.bucks)			
RGL	Rem - tree to ground level		1 tree	0.00
Sgl/29 (095276)	Birch (Silver) ( <i>Betula pendula</i> ) see plan (///spice.poster.soak)			
CL5	Crown lift to 5m - lift thrifty growth over road to 5m.		1 tree	
ICR	Sever and strip all ivy growth from tree		1 tree	
Sgl/30 (095244)	Sea Buckthorn (Willow Leaved) ( <i>Hippophae salicifolia</i> 'Streetwise') see plan (///funny.glee.panic)			
CL2.5	Crown lift to 2.5m		1 tree	

Tree/Item code	Species/Work required	Rate	Quantity	Cost
Sgl/48 (095488) RDW	Birch (Silver) ( <i>Betula pendula</i> ) see plan (///jabs.pepper.bind) Rem - deadwood		1 tree	0.00
Sgl/72 (095406) CL5	Birch (Kashmir) ( <i>Betula utilis</i> var. <i>jacquemontii</i> ) see plan (///quest.boots.deck) Crown lift to 5m - over vehicle access to aid view of CCTV.		1 tree	
Sgl/74 (095408) CRT	Birch (Kashmir) ( <i>Betula utilis</i> var. <i>jacquemontii</i> ) see plan (///water.fails.curiosity) C/R - by - Prune back on camera side of tree by 2-3m to give clearance for camera to view down towards garages.		1 tree	0.00
Lavender Road (LAVENR), Kings Hedges				
Sgl/6 (228216) RT1	Thorn (Cockspur) ( <i>Crataegus crus-galli</i> ) green (///dined.muddy.racks) Remove tree leaving 1m high stump		1 tree	
Robert May Close (ROBERM), Coleridge				
Sgl/2 (189672) CRT	Apple (Eating Cv.) ( <i>Malus domestica</i> ) (///dust.heats.shield) C/R - by - Reduce in height by 5m.  Reduce sides by 2-3m.		1 tree	0.00
Roseford Road (ROSEFR), Arbury				
Sgl/45 (092360) CL5	Birch (Silver) ( <i>Betula pendula</i> ) o/s 95-97 (///device.successes.rope) Crown lift to 5m - Remove smaller thrifty growth.		1 tree	
St Albans Road (STALBA), Arbury				
Sgl/42 (092960) RST	Thorn (Hawthorn) ( <i>Crataegus monogyna</i> ) o/s 49 (///bricks.points.gain) Rem - stump - Tree has been removed, please locate and remove stump.		1 tree	0.00

Tree/Item code	Species/Work required	Rate	Quantity	Cost
Walpole Road (WALPOR), Cherry Hinton				
Sgl/54 (153912)	Ash (Common) ( <i>Fraxinus excelsior</i> ) (///image.puns.empty)			
RGL	Rem - tree to ground level - cordwood left in scrubby area for habitat.		1 tree	0.00
Walpole Road Tree Belt (WALPOS), Coleridge				
Sgl/1 (981896)	Thorn (Hawthorn) ( <i>Crataegus monogyna</i> ) on edge of tree belt (///blunt.unrealistic.transit)			
COP	Coppice		1 tree	0.00
Wulfstan Way (WULFSW), Queen Ediths				
Sgl/107 (330244)	Thorn (Broad Leaved Cockspur) ( <i>Crataegus x prunifolia</i> ) o/s 6/8 (///unfair.tribe.pies)			
RFR	Rem - tree for replant		1 tree	0.00
Sgl/129 (330723)	Elder (Common) ( <i>Sambucus nigra</i> ) - between fences of 7. (///saints.stem.winks)			
RKR	Rem - tree and kill root		1 tree	0.00

Expenditure code analysis :-

Expenditure code not specified

Schedule item analysis :-

CLT	C/L - to	2 trees @ 0.00
COP	Coppice	1 tree @ 0.00
CRT	C/R - by	3 trees @ 0.00
RDW	Rem - deadwood	4 trees @ 0.00
RFR	Rem - tree for replant	2 trees @ 0.00
RGL	Rem - tree to ground level	3 trees @ 0.00
RKR	Rem - tree and kill root	1 tree @ 0.00
RST	Rem - stump	1 tree @ 0.00



Cambridge CC  
ARBORICULTURAL WORKS ORDER

Sheet: 5 of 19

Works Order

Item Ref: 02305

Contractor:

Total cost: 0.00

Issued by:

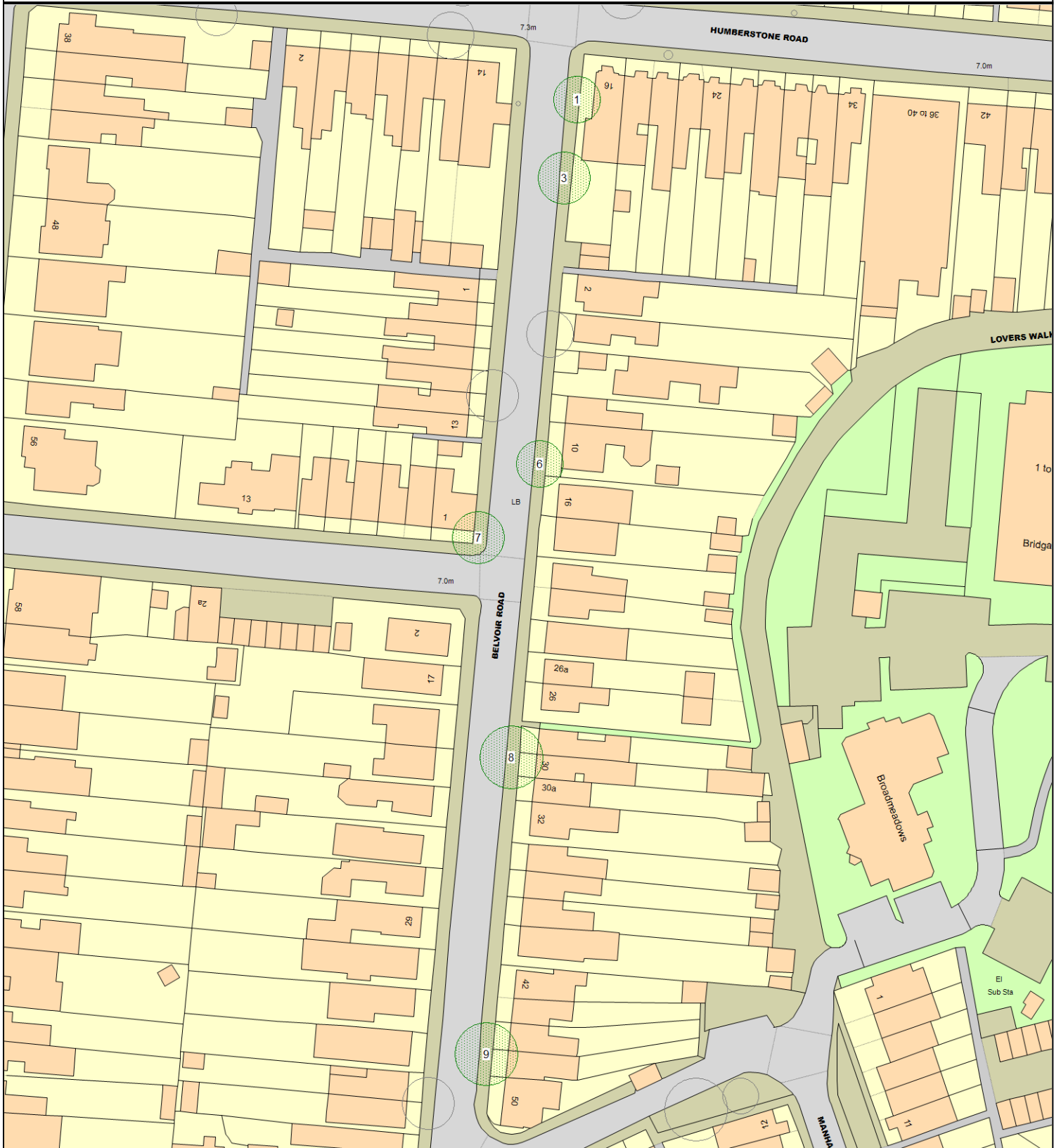
Kenny McGegeor



ARBORICULTURAL WORKS ORDER

Item Ref: 02305

Belvoir Road (BELVOR), West Chesterton

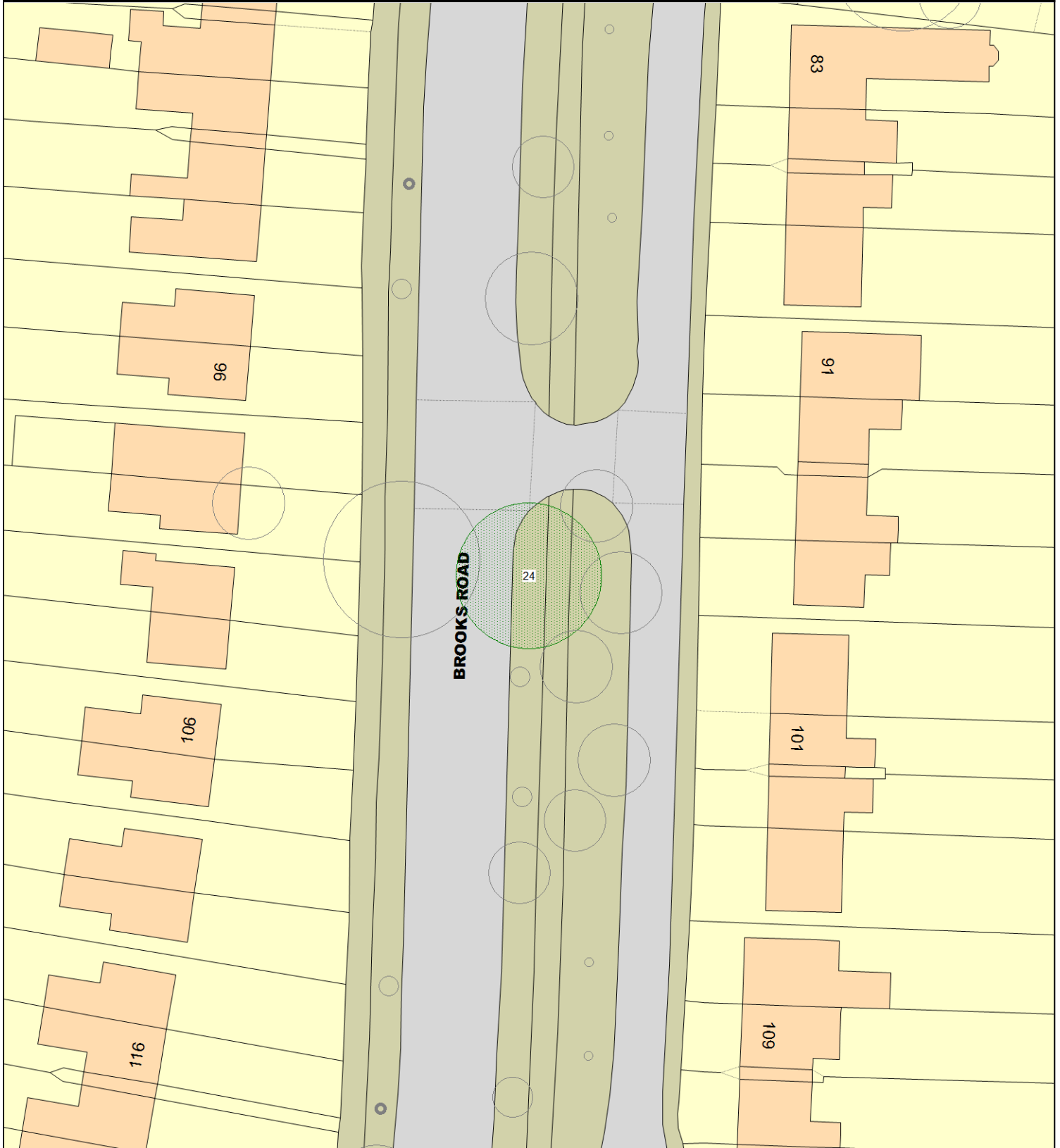


This map is reproduced from Ordnance Survey material with the permission of Her Majesty's Stationery Office (c) Crown copyright. Unauthorised reproduction infringes Crown copyright and may lead to prosecution or civil proceedings." Cambridge City Council (Licence No. 100019730) 2006.

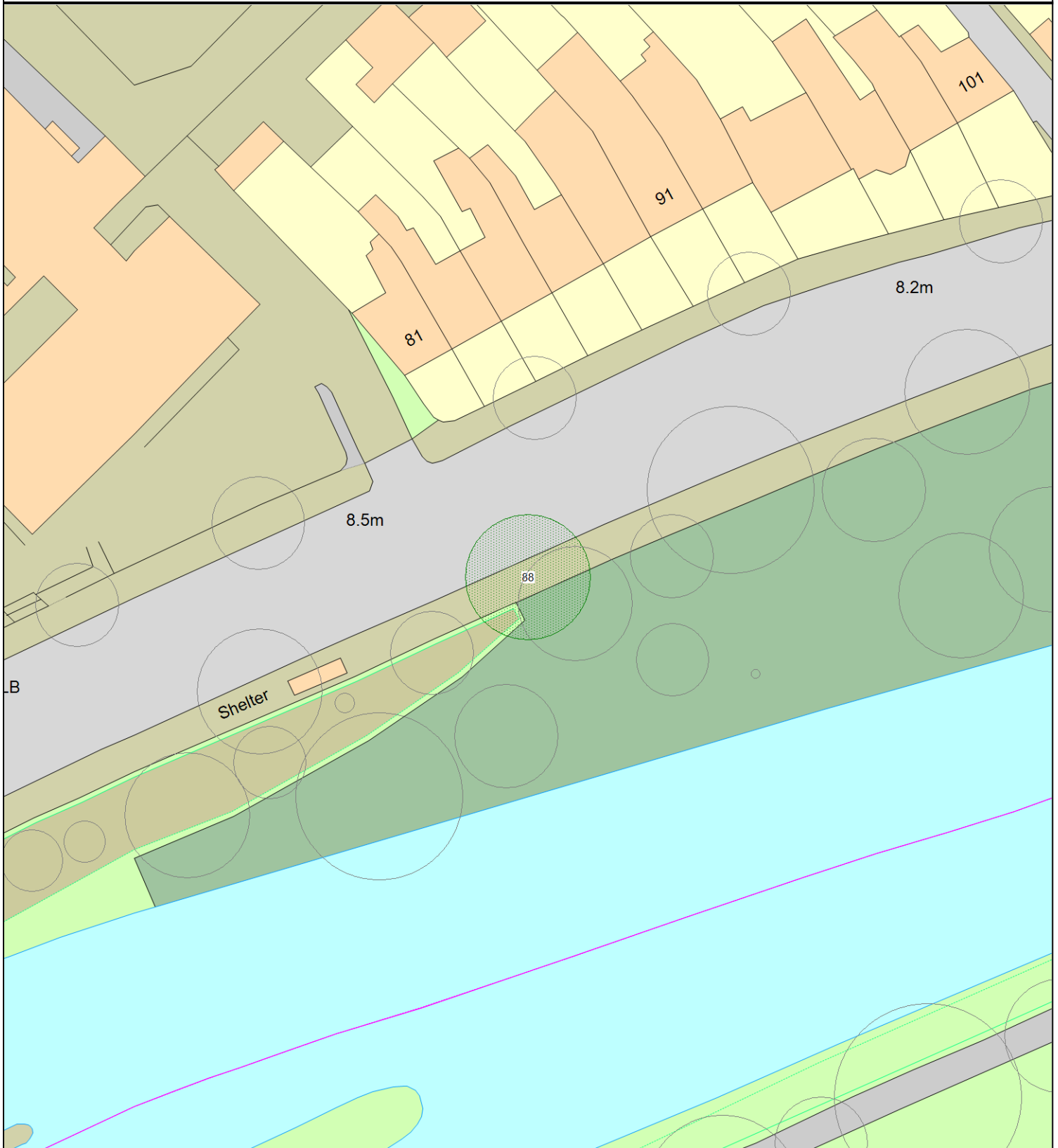
ARBORICULTURAL WORKS ORDER

Item Ref: 02305

Brooks Road (BROOKR), Romsey



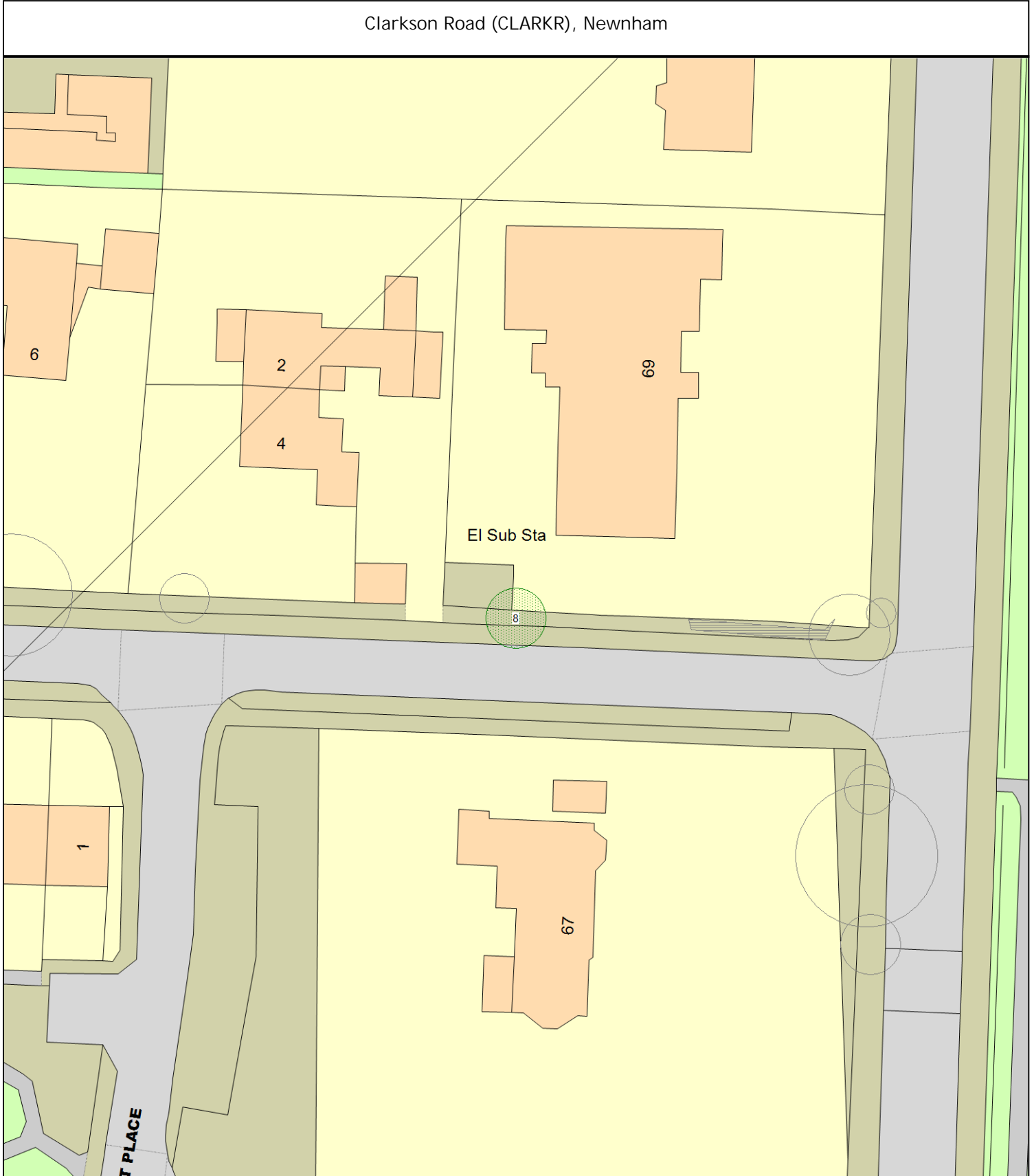
Chesterton Road (CHESTS), West Chesterto



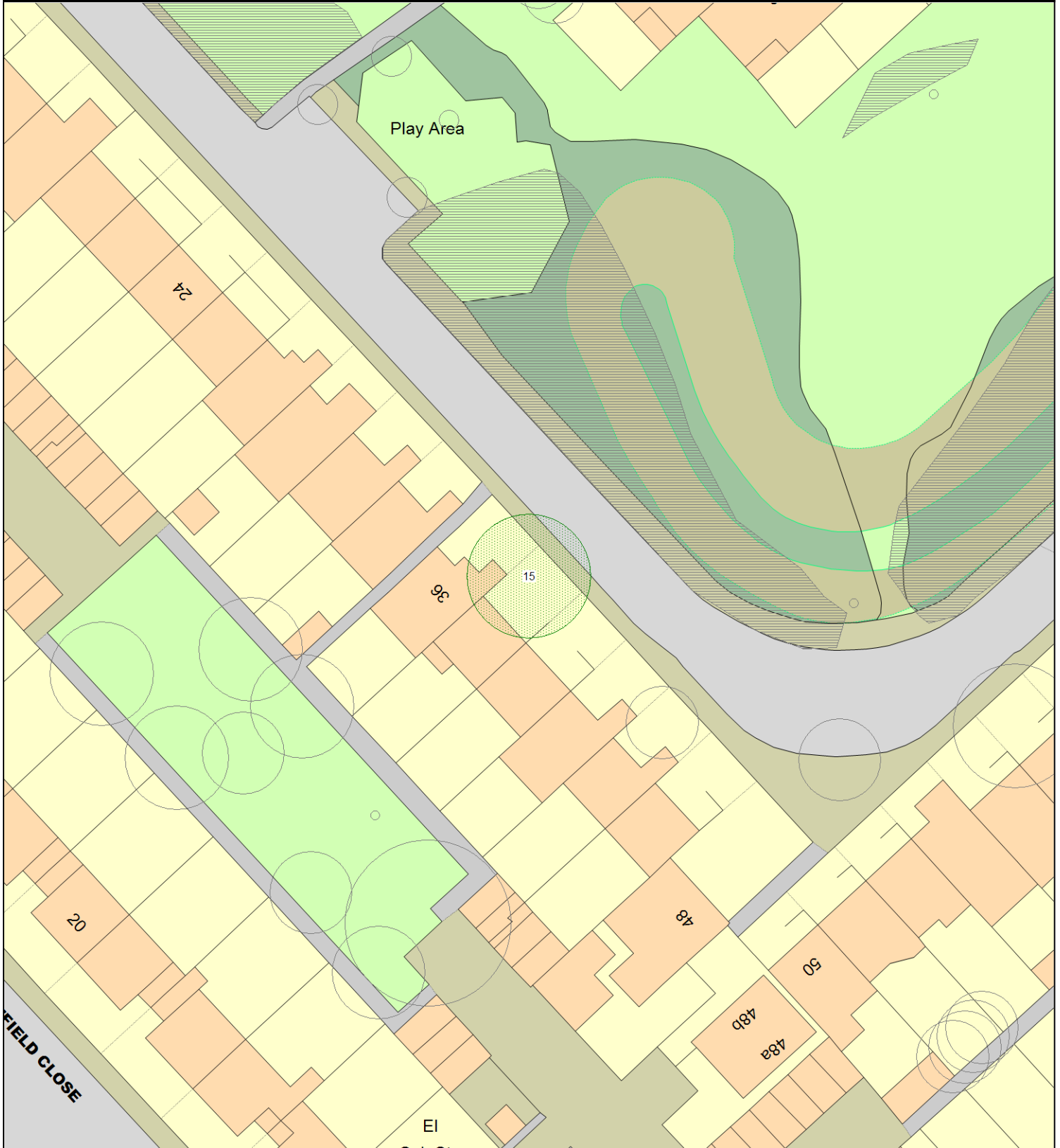
ARBORICULTURAL WORKS ORDER

Item Ref: 02305

Clarkson Road (CLARKR), Newnham



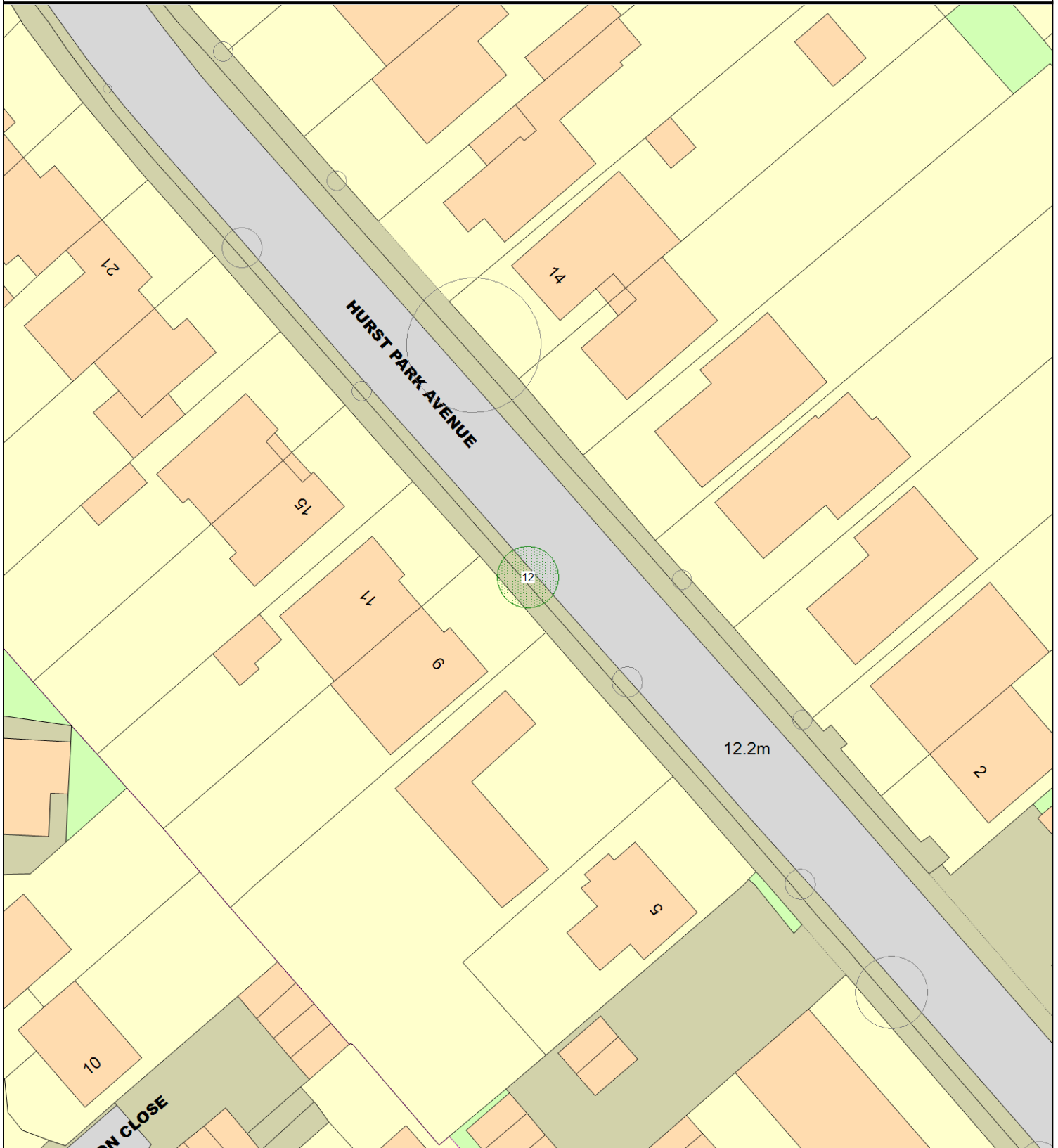
Crowland Way (CROWLW), Kings Hedges



ARBORICULTURAL WORKS ORDER

Item Ref: 02305

Hurst Park Avenue (HURSTP), West Chester





ARBORICULTURAL WORKS ORDER

Item Ref: 02305

Kingsway (KINGSW), Arbury

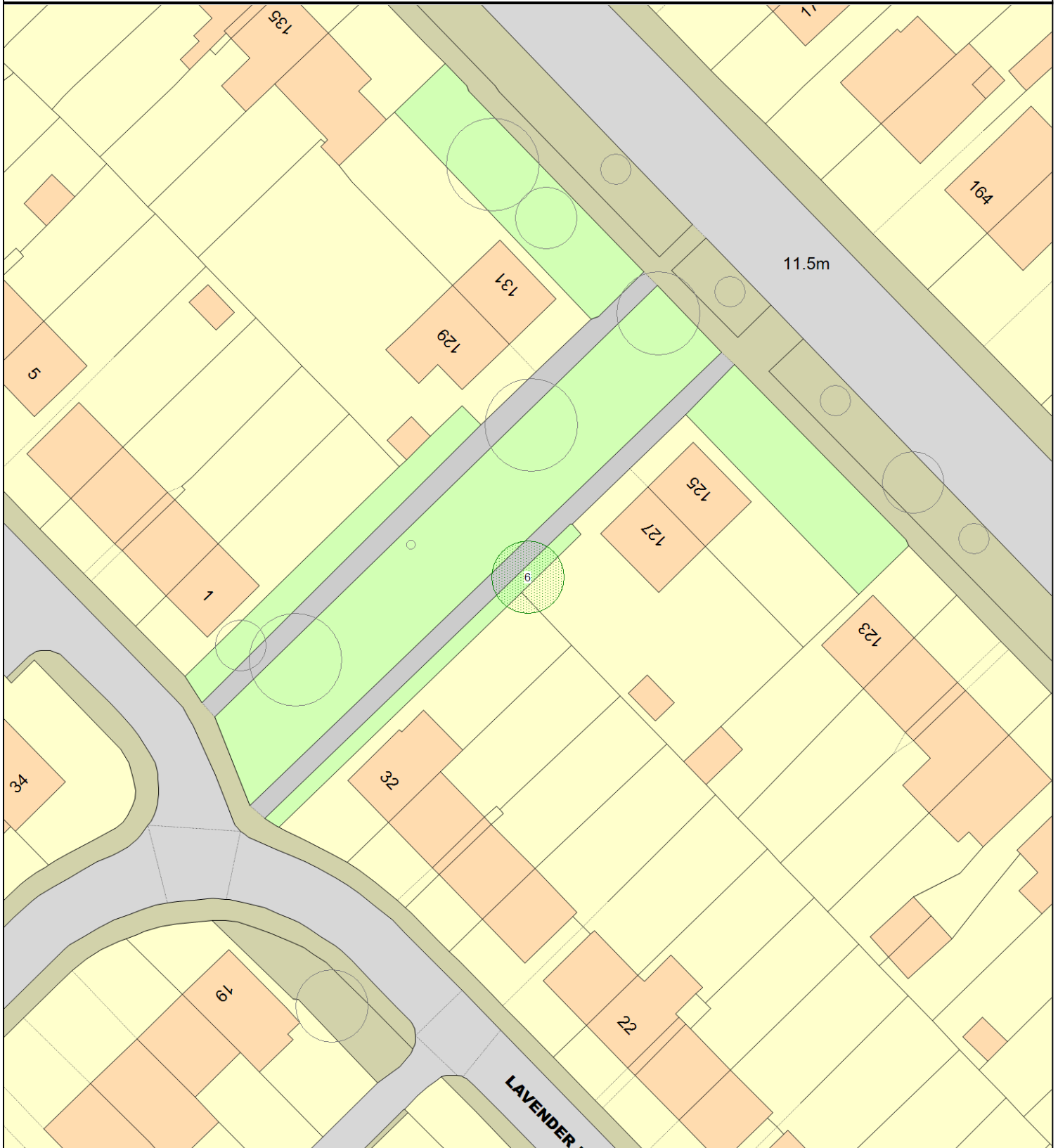


This map is reproduced from Ordnance Survey material with the permission of Her Majesty's Stationery Office (c) Crown copyright. Unauthorised reproduction infringes Crown copyright and may lead to prosecution or civil proceedings." Cambridge City Council (Licence No. 100019730) 2006.

ARBORICULTURAL WORKS ORDER

Item Ref: 02305

Lavender Road (LAVENR), Kings Hedges





ARBORICULTURAL WORKS ORDER

Item Ref: 02305

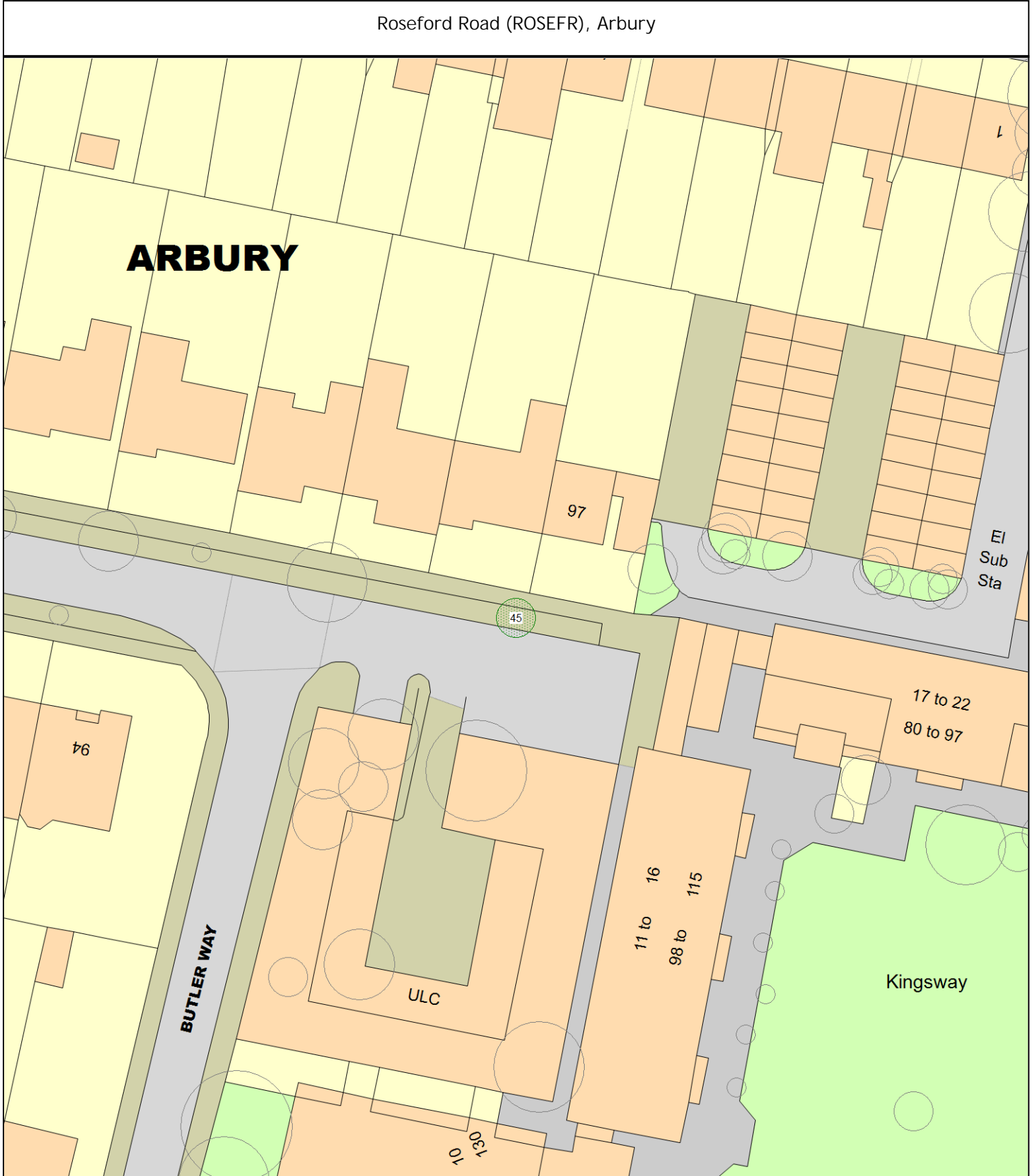
Robert May Close (ROBERM), Coleridge



ARBORICULTURAL WORKS ORDER

Item Ref: 02305

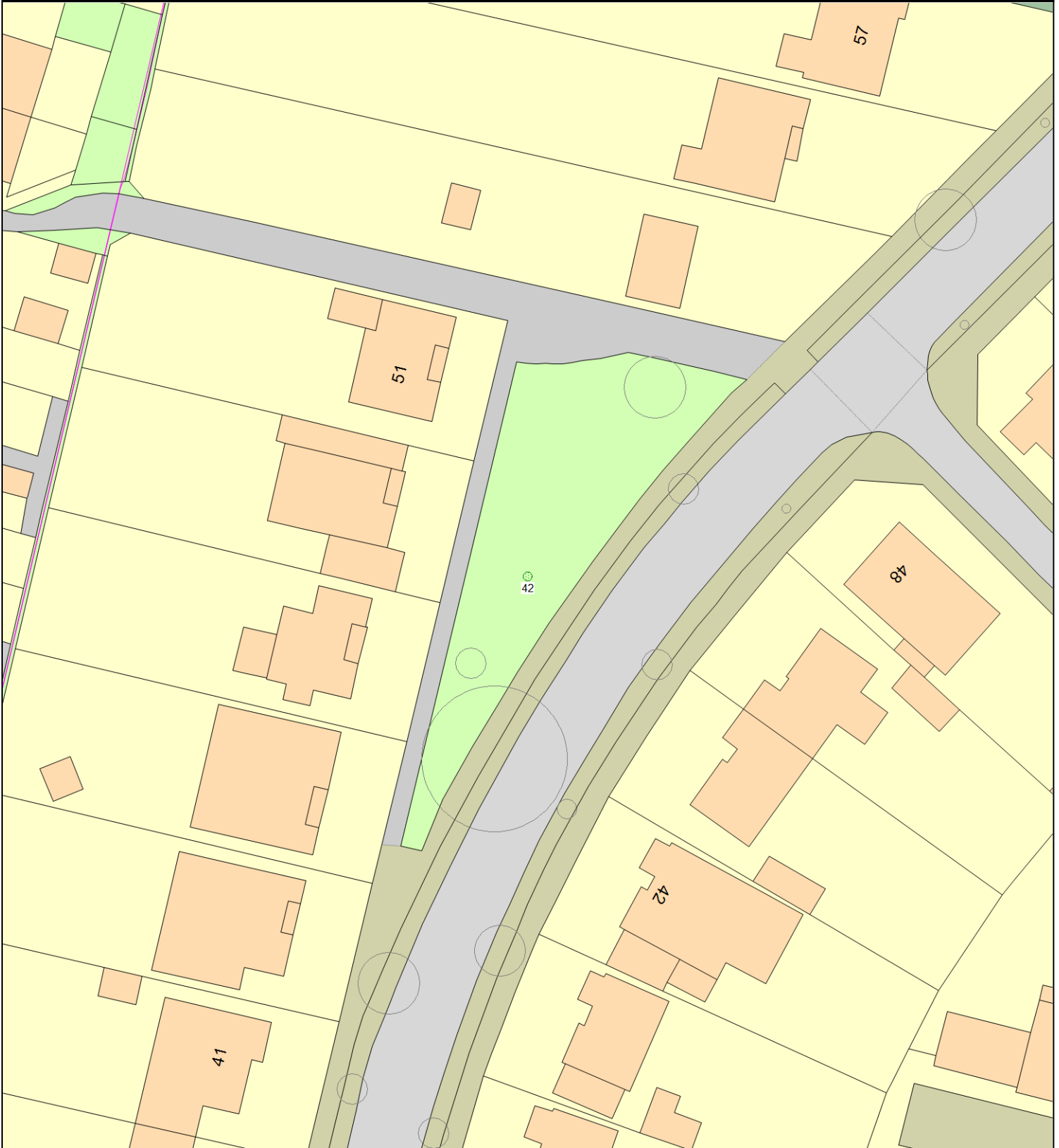
Roseford Road (ROSEFR), Arbury



ARBORICULTURAL WORKS ORDER

Item Ref: 02305

St Albans Road (STALBA), Arbury



Walpole Road (WALPOR), Cherry Hinton



Walpole Road Tree Belt (WALPOS), Colerid



ARBORICULTURAL WORKS ORDER

Item Ref: 02305

Wulfstan Way (WULFSW), Queen Ediths



This map is reproduced from Ordnance Survey material with the permission of Her Majesty's Stationery Office (c) Crown copyright. Unauthorised reproduction infringes Crown copyright and may lead to prosecution or civil proceedings." Cambridge City Council (Licence No. 100019730) 2006.