

**PLANNED TREE MAINTENANCE**

<b>Tree Works Notification</b>		<b>Created By:</b>	
<b>Public Scrutiny</b>		<b>Date:</b>	
<b>Tree Works reference number and schedule title</b>			
<b>Wards included within planned works:</b>			
Abbey		East Chesterton	Queen Ediths
Arbury		Kings Hedges	Romsey
Castle		Market	Trumpington
Cherry Hinton		Newnham	West Chesterton
Coleridge		Petersfield	
<b>Within following Council service areas:</b>			
Highways		Housing	Parks
<b>Size of schedule – based on number of trees included within:</b>			
Small ( < 10 trees)		Medium (11 - 50 trees)	Large ( > 50 trees)
<b>Brief description of the works</b>			

## **Tree Works Notification**

For tree works submitted under a 'Tree Works Notification' I refer you to Policy GM3 of the Cambridge City Council Citywide Tree Strategy 2016-2026 Part 2:

*"All planned tree works will be published on the Council website and through site notices for the community to access at least 20 working days before implementation. The council sees this as an important tool for communicating to the local community about tree work planned for their area and the reasons why the works are necessary."* <https://www.cambridge.gov.uk/tree-strategy>

The notification period will run for 20 days from the date of publication of the schedule.

The majority of the works contained within these schedules consists of minor pruning to address health and safety issues, or more significant works to remove trees that are obviously dead, dying or diseased, or replacement planting for trees that have been removed.

A brief outline of the planned works can be found in the table shown above however; full details of the planned works can be found within the attached schedules and maps.

Please note: where trees are due to be felled, these are marked on site with green tape.

## **Public Scrutiny**

For tree works submitted for 'Public Scrutiny' A brief outline of the planned works which we wish to be publicly scrutinised can be found within the attached schedules and maps which will be available for ten working days following the date of publication.

The planned works could involve either removing healthy trees over 75mm in diameter as measured at 1.5m above ground level and/or any tree work or batch of works that will have a significant impact on the landscape character of an area as assessed by an arboricultural officer. This will include crown reductions of over 30% in branch length on trees that have not previously been reduced.

The table above provides details of the works which are open for public scrutiny, please note that some tree works schedules may contain other works in other service areas than those open to this level of scrutiny. The following details only relate to the significant works considered for scrutiny. Please note: where trees are

due to be felled, these are clearly marked on site with green tape.

I refer you to Policy GM5 of the Cambridge City Council [Citywide Tree Strategy 2016-2026 Part 2](#):

*“When considering tree works on City Council land, the Council will invite resident and stakeholder comment regarding the following kinds of work:*

- a) Any tree work which will have a significant impact on the character of an area.*
- b) Felling healthy trees of over 75mm diameter”*

If you wish to make a comment about any of the works proposed, please submit them via this link: [Comment on a tree work schedule](#). All unresolved objections to tree work subject to public scrutiny will be determined by the relevant Executive Councillor.

Location:

LWO December & January 23-24

Site type:

Order no/ref:  
Contract/Client Ref:  
Item created: 19 February 2024

Priority of works:  
Start on/after:  
Complete by:

Tree/Item code	Species/Work required	Rate	Quantity	Cost
----------------	-----------------------	------	----------	------

Abercorn Place (ABERCP), Kings Hedges

Sgl/13 (234656)	Gleditsia (Honey Locust) (Gleditsia triacanthos) r/o 1 (///villa.until.joke)			
CLG	C/L - gardenside to 5m. Removing lowest branches over garden into side branch. lift the other low branches.		1 tree	0.00
	works need checking in system as they are not complete. km			

Barton Road (BARTOR), Newnham

Sgl/84 (280308)	False Acacia (Common) (Robinia pseudoacacia) o/s 30 (///rank.second.wheels)			
RT1	Fell or dismantle the tree. Leave stump at 1m above ground level		1 tree	
	Photo			

Blinco Grove (BLINCG), Queen Ediths

Sgl/3 (321408)	Lime (Common) (Tilia x europaea) s/o 219 Hills Rd (///grass.bunny.neck)			
CRG	C/R - gardenside by back to previous pruning points		1 tree	0.00
RDW	Rem - deadwood		1 tree	0.00

Brierley Walk (BRIERW), Arbury

Sgl/4 (503828)	Ailanthus (Tree of Heaven) (Ailanthus altissima) (///dine.dollar.healers)			
CRG	C/R - gardenside by prune lowest branch back to boundary edge of garden.		1 tree	0.00
CRL	C/R - to clear lamp by 0.5-1m		1 tree	0.00

Brooklands Avenue (BROOKA), Petersfield

Sgl/7 (381628)	Hornbeam (Fastigate) (Carpinus betulus 'Fastigiata') o/s Hope Residential (///memory.scar.manage)			
RDW	Rem - deadwood		1 tree	0.00

Tree/Item code	Species/Work required	Rate	Quantity	Cost
Sgl/20 (381676)	Hornbeam (Fastigate) (Carpinus betulus 'Fastigiata') opp Junction with Shaftsbury Roa (///pills.inspector.doll)			
RDW	Rem - deadwood		1 tree	0.00
Sgl/26 (381696)	Hornbeam (Fastigate) (Carpinus betulus 'Fastigiata') opp Ravensworth (///melon.visa.occurs)			
RDW	Rem - deadwood		1 tree	0.00
Chesterton Road (CHESTS), West Chesterton				
Sgl/89 (421260)	Lime (Large Leaf) (Tilia platyphyllos) o/s Job Centre (///nests.pillow.navy)			
RDW	Rem - deadwood		1 tree	0.00
Chestnut Grove Play Area (CHESTJ), West Chesterton				
Sgl/1 (507600)	Plane (Oriental) (Platanus orientalis) (///porch.deny.translated)			
CL4	Crown lift to 4m		1 tree	
Courtney Way (COURTW), West Chesterton				
Sgl/4 (422208)	Birch (Silver) (Betula pendula) o/s 1 (///skips.risen.finger)			
RFR	Rem - tree for replant		1 tree	0.00
Crematorium (CREMAT), South Cambs				
Sgl/292 (512736)	Pine (Scot's) (Pinus sylvestris) (///music.moving.ramp)			
RT1	Fell or dismantle the tree. Leave stump at 1m above ground level dead tree		1 tree	
Donkey Common (DONKEC), Petersfield				
Sgl/26 (513992)	Prunus (Flowering Cherry) (Prunus 'Tai Haku') (///drop.spell.cloud)			
MUL	mulch		1 tree	0.00
RD3	Reduce stake by 50%		1 tree	0.00
RPT	Replace stake		1 tree	
RVP	Retie tree tie to prevent rubbing		1 tree	0.00

Tree/Item code	Species/Work required	Rate	Quantity	Cost
----------------	-----------------------	------	----------	------

Egerton Close (EGERTC), Abbey

Sgl/1 (013000)	Apple (Cut-leaf Crab) ( <i>Malus toringoides</i> ) o/s 1 (///raft.charm.duke)			
CL2.5	Crown lift to 2.5m		1 tree	
CRG	C/R - gardenside by - prune overhang back to boundary		1 tree	0.00

Golding Road (GOLDIR), Coleridge

Sgl/3 (189948)	Lime (Small Leaved) ( <i>Tilia cordata</i> ) See plan (///basis.rivers.frozen)			
CRT	C/R - by - Reduce side over swings to 1m above cable brace		1 tree	0.00
RDW	Rem - deadwood		1 tree	0.00

Sgl/53 (190272)	Prunus (Unspecified) ( <i>Prunus species</i> ) s/o 48 Golding Rd (///serve.laying.surely)			
CRT	C/R - by - Reduce to near previous reduction points		1 tree	0.00

RDW	Rem - deadwood Remove dead central stem.		1 tree	0.00
-----	--	--	--------	------

Happy to see a 50cm stub left left above union with live branch.

Jack Warren Green Growth Site (JWGGS), Abbey

Grp/1 (529416)	Maple (Sycamore) ( <i>Acer pseudoplatanus</i> ) (///rotation.snoozing.harmonica)			
COP	Coppice (x 10 tree) coppice all trees in the group, and around the railings		10 trees	0.00

Sgl/2 (525604)	Maple (Sycamore) ( <i>Acer pseudoplatanus</i> ) (///massive.tuned.ringside)			
SSIVY	Sever and strip ivy up to 1 metre above ground level		1 tree	

Sgl/7 (525640)	Maple (Sycamore) ( <i>Acer pseudoplatanus</i> ) (///shams.seaside.stability)			
RFR	Rem - tree for replant		1 tree	0.00

Sgl/9 (525632)	Lime (Unspecified) ( <i>Tilia species</i> ) (///found.character.mistress)			
CRHG	C/R - height by 6-8m due to decay at base of stems		1 tree	0.00

Sgl/10 (525628)	Maple (Sycamore) ( <i>Acer pseudoplatanus</i> ) (///fiery.toward.premiums)			
SSIVY	Sever and strip ivy up to 1 metre above ground level		1 tree	

Sgl/13 (525616)	Lime (Common) ( <i>Tilia x europaea</i> ) (///unhappy.dragging.quilting)			
RDW	Rem - deadwood		1 tree	0.00

Sgl/17 (529413)	Maple (Sycamore) ( <i>Acer pseudoplatanus</i> ) (///height.nametag.juggle)			
RFR	Rem - tree for replant		1 tree	0.00



Tree/Item code	Species/Work required	Rate	Quantity	Cost
Jackson Road (JACKSR), Kings Hedges				
Sgl/8 (226229)	Maple (Field) ( <i>Acer campestre</i> ) growing against boundary wall with no.2 (///needed.outfit.flight)			
RGL	Rem - tree to ground level - Regrowth will be managed as part of hedgerow.		1 tree	0.00
Jedburgh Close (JEDBUD), Kings Hedges				
Sgl/1 (519200)	Willow (White) ( <i>Salix alba</i> ) (///pipe.wiring.stay)			
CRP	C/R - repollard		1 tree	0.00
Jolley Way (JOLLEW), Kings Hedges				
Sgl/18 (226688)	Prunus (Wild Cherry Cv.) ( <i>Prunus avium</i> 'Plena') o/s 21 (///aims.myself.owner)			
BRANC	Reduce specified branch by - remove entire limb growing towards lamp, into main stem.		1 tree	
	- Reduce leader with canker, facing towards 24/22 by 2m			
Orchard Avenue (ORCHAA), West Chesterton				
Sgl/16 (427488)	Sorbus (Rowan) ( <i>Sorbus aucuparia</i> ) o/s 20/22 (///scale.bride.invite)			
RFR	Rem - tree for replant		1 tree	0.00
Parkers Piece (PARKEP), Market				
Sgl/5 (527900)	Stump (Stump) (///extra.boat.anyone)			
RST	Rem - stump		1 tree	0.00
Peveler Road (PEVERR), Abbey				
Sgl/2 (018204)	Sorbus (Rowan) ( <i>Sorbus aucuparia</i> ) grass s/o 87 Barnwell Rd (///ranked.horn.labs)			
RFR	Rem - tree for replant		1 tree	0.00

Tree/Item code	Species/Work required	Rate	Quantity	Cost
----------------	-----------------------	------	----------	------

St Andrew's Church Chesterton (STANDU), East Chesterton

Sgl/52 (531712)	Apple (Crab) ( <i>Malus sylvestris</i> ) (///makes.basket.sheep)			
RHG	Remove - lodging branch		1 tree	0.00

St Bedes Gardens (STBEDF), Cherry Hinton

Sgl/1 (151000)	Alder (Italian) ( <i>Alnus cordata</i> ) s/o 39 (///descended.hands.alone)			
BRANC	Reduce specified branch by - reduce leader over 39 by 2-3m in height, and side by 1-2m.		1 tree	

Remove 1st side branch on that leader completely, to lift.

St Margarets Square (STMARH), Coleridge

Sgl/5 (187404)	Apple (Three Lobed Crab) ( <i>Malus trilobata</i> ) o/s 20 (///nods.detect.clots)			
PLB	Planting specification B (Double stake) - remove home made stakes, restake to usual council spec		1 tree	

Tavistock Road (TAVISR), Arbury

Sgl/24 (124868)	Sorbus (Bastard Service Tree) ( <i>Sorbus x thuringiaca</i> 'Fastigiata') o/s 5 (///ballots.large.scared)			
RST	Rem - stump		1 tree	0.00

Wadloes Road (WADLOR), Abbey

Sgl/131 (022540)	Beech (Common) ( <i>Fagus sylvatica</i> ) (///spring.wacky.combining)			
CLY	Crown lift by - Remove low branches growing towards building		1 tree	

- lift lowest branches over green to 5m.

CRT	C/R - by - reduce longest branches over building by 2 - 3m		1 tree	0.00
-----	--	--	--------	------





Tree/Item code	Species/Work required	Rate	Quantity	Cost
----------------	-----------------------	------	----------	------

Teversham Drift (TEVERE), Cherry Hinton

Sgl/242 (155830)	Ash (Common) (Fraxinus excelsior) rear of 31 (///transmitted.left.crisp)			
COP	Coppice recoppice ash in corner.		1 tree	0.00

Expenditure code analysis :-

Expenditure code not specified

Schedule item analysis :-

CLG	C/L - gardenside to	1 tree @ 0.00
COP	Coppice	11 trees @ 0.00
CRG	C/R - gardenside by	3 trees @ 0.00
CRHG	C/R - height by	1 tree @ 0.00
CRL	C/R - to clear lamp by 0.5-1m	1 tree @ 0.00
CRP	C/R - repollard	1 tree @ 0.00
CRT	C/R - by	3 trees @ 0.00
MUL	mulch	1 tree @ 0.00
RD3	Reduce stake by 50%	1 tree @ 0.00
RDW	Rem - deadwood	8 trees @ 0.00
RFR	Rem - tree for replant	5 trees @ 0.00
RGL	Rem - tree to ground level	1 tree @ 0.00
RHG	Remove - lodging branch	1 tree @ 0.00
RST	Rem - stump	2 trees @ 0.00
RVP	Retie tree tie to prevent rubbing	1 tree @ 0.00

Contractor:

Total cost: 0.00

Issued by:

Kenny McGegeor

Abercorn Place (ABERCP), Kings Hedges

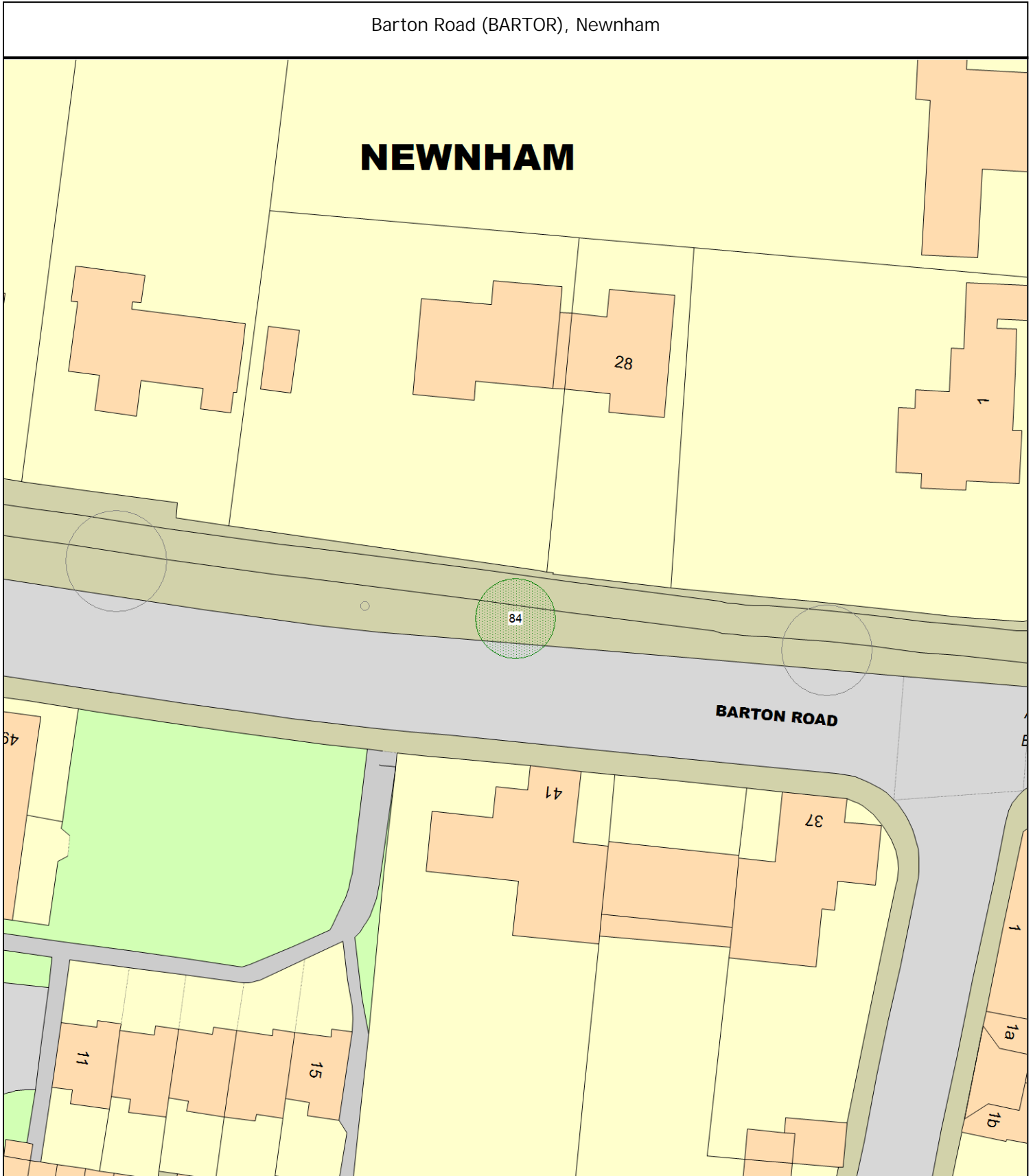


This map is reproduced from Ordnance Survey material with the permission of Her Majesty's Stationery Office (c) Crown copyright. Unauthorised reproduction infringes Crown copyright and may lead to prosecution or civil proceedings." Cambridge City Council (Licence No. 100019730) 2006.

ARBORICULTURAL WORKS ORDER

Item Ref: 02174

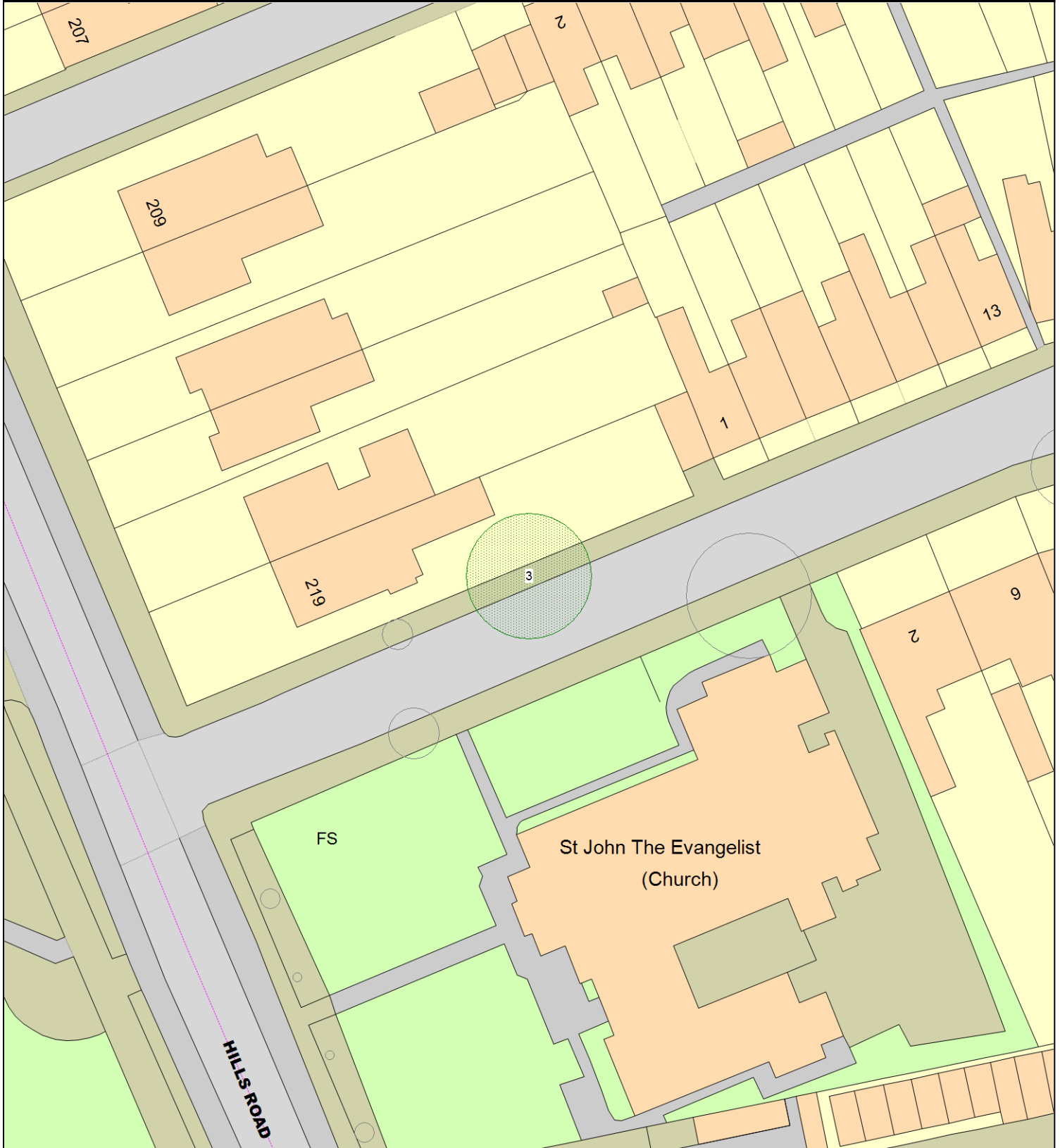
Barton Road (BARTOR), Newnham



ARBORICULTURAL WORKS ORDER

Item Ref: 02174

Blinco Grove (BLINCG), Queen Ediths



ARBORICULTURAL WORKS ORDER

Item Ref: 02174

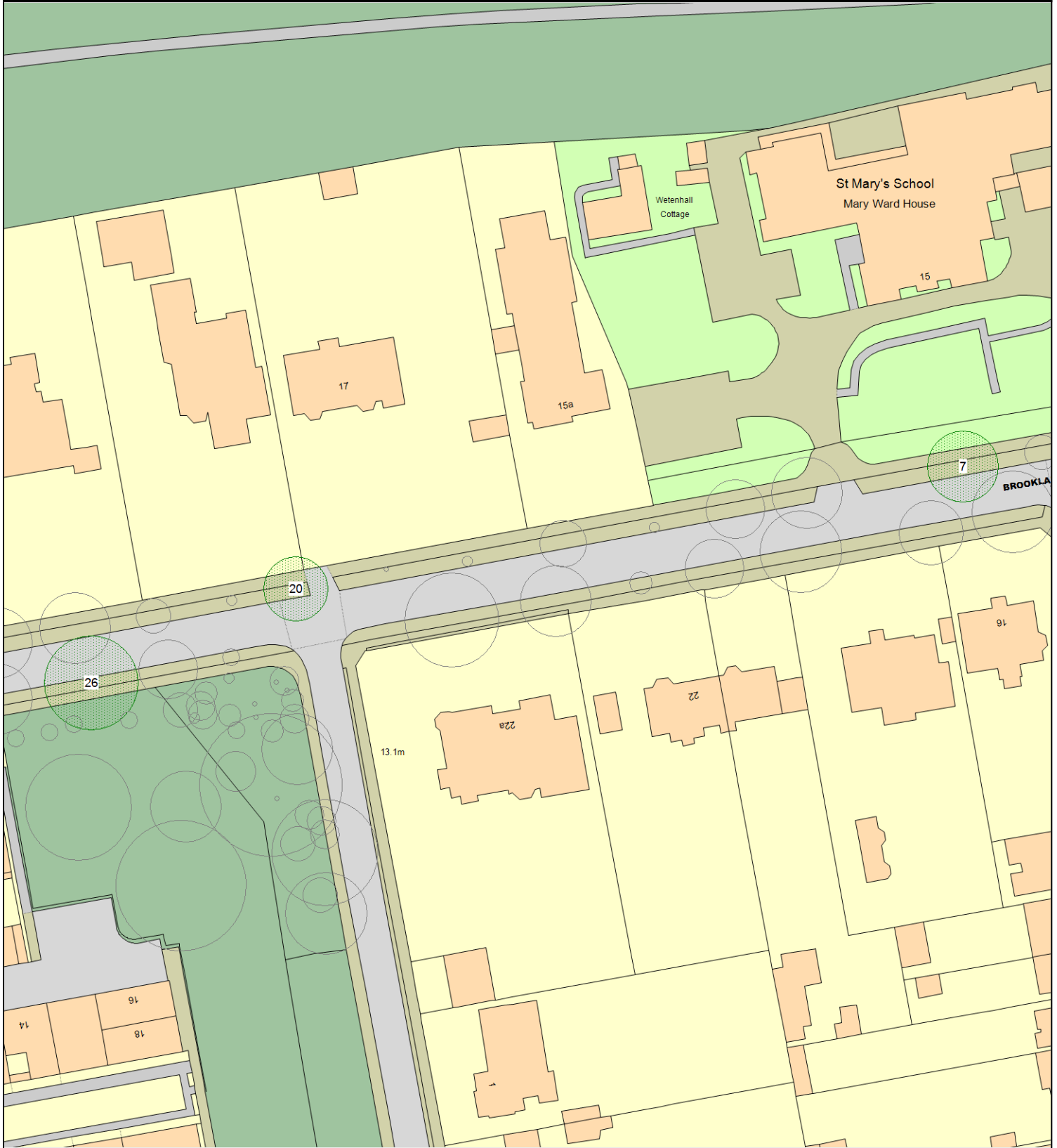
Brierley Walk (BRIERW), Arbury



ARBORICULTURAL WORKS ORDER

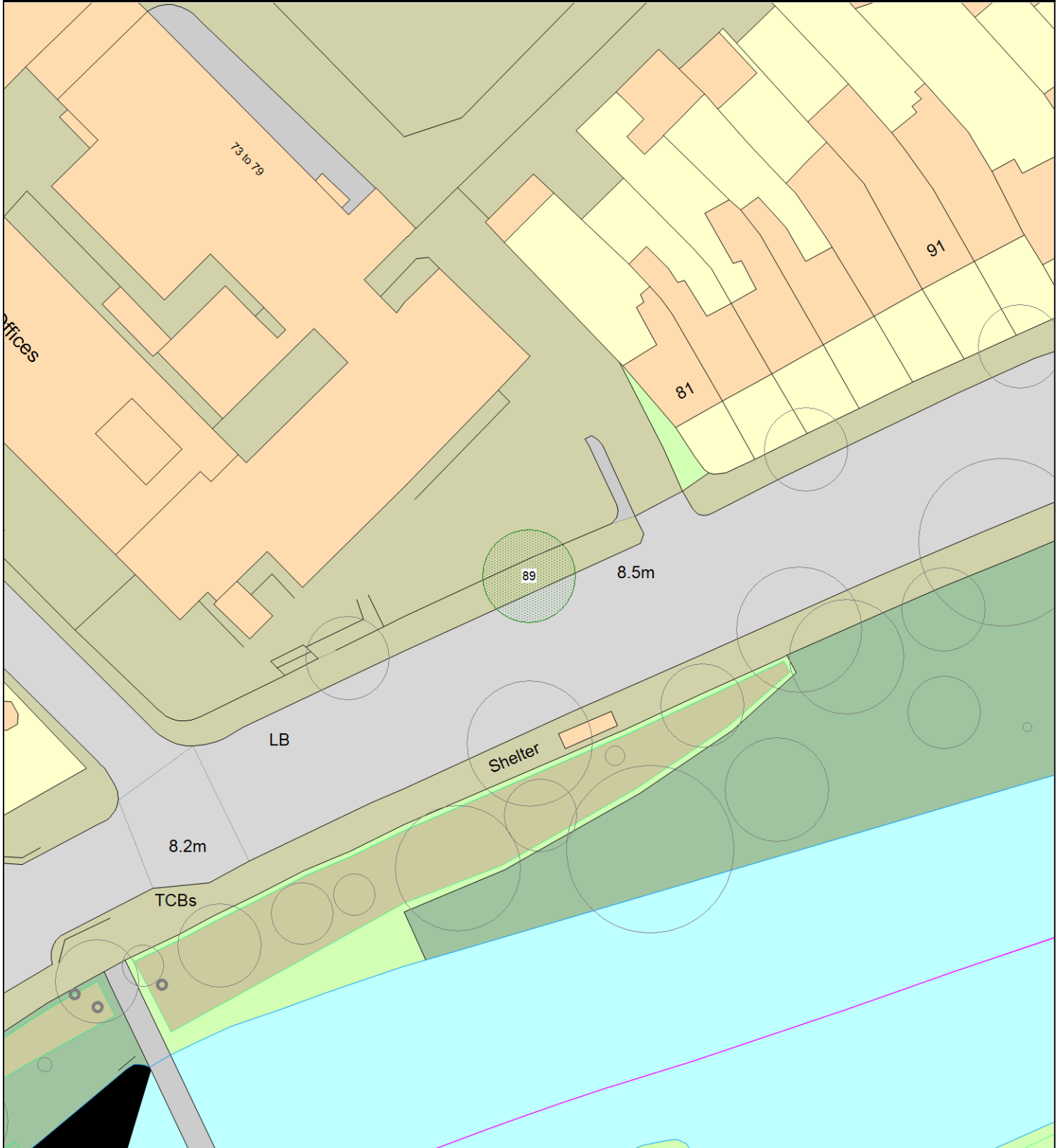
Item Ref: 02174

Brooklands Avenue (BROOKA), Petersfield

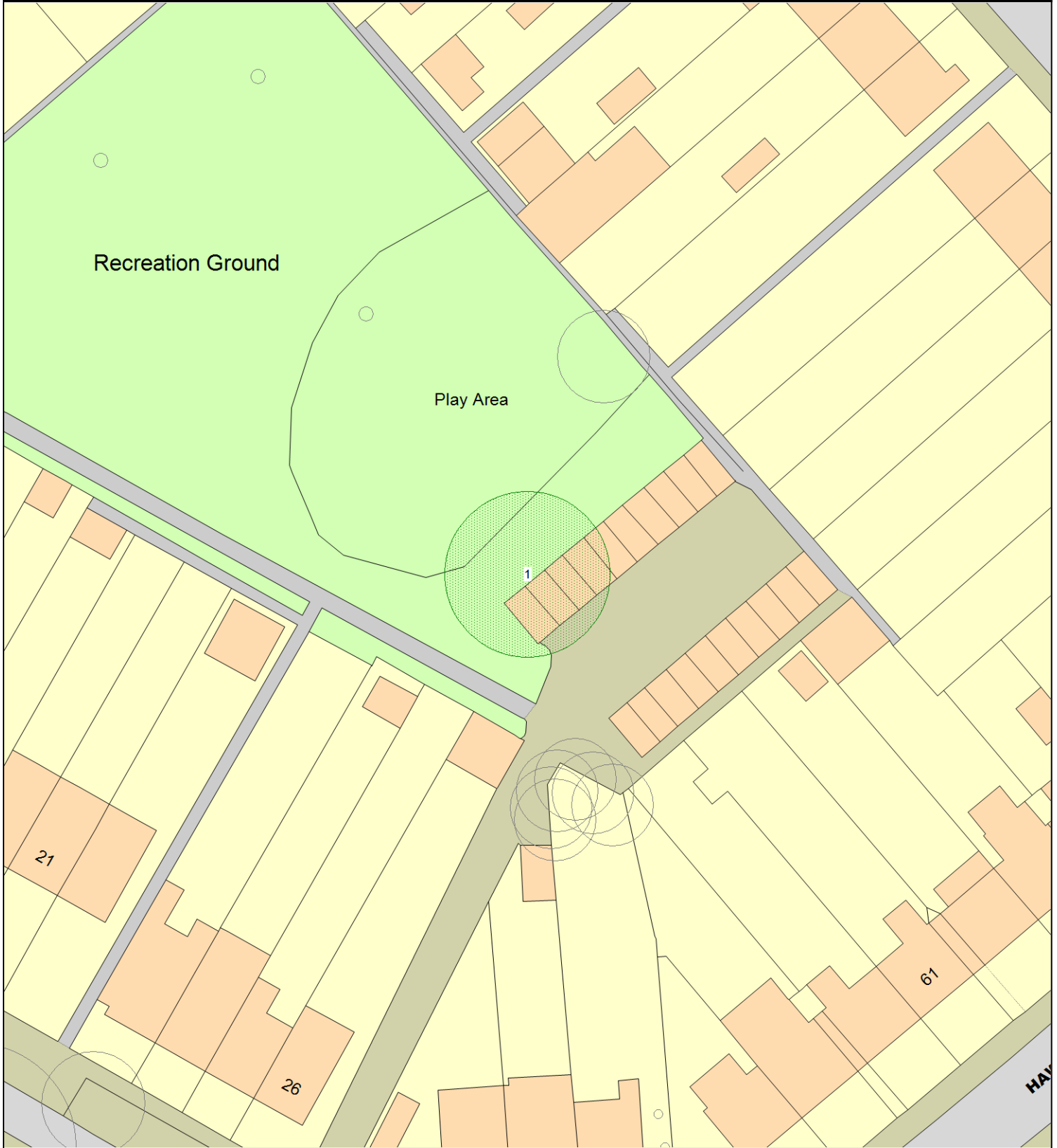


This map is reproduced from Ordnance Survey material with the permission of Her Majesty's Stationery Office (c) Crown copyright. Unauthorised reproduction infringes Crown copyright and may lead to prosecution or civil proceedings." Cambridge City Council (Licence No. 100019730) 2006.

Chesterton Road (CHESTS), West Chesterto



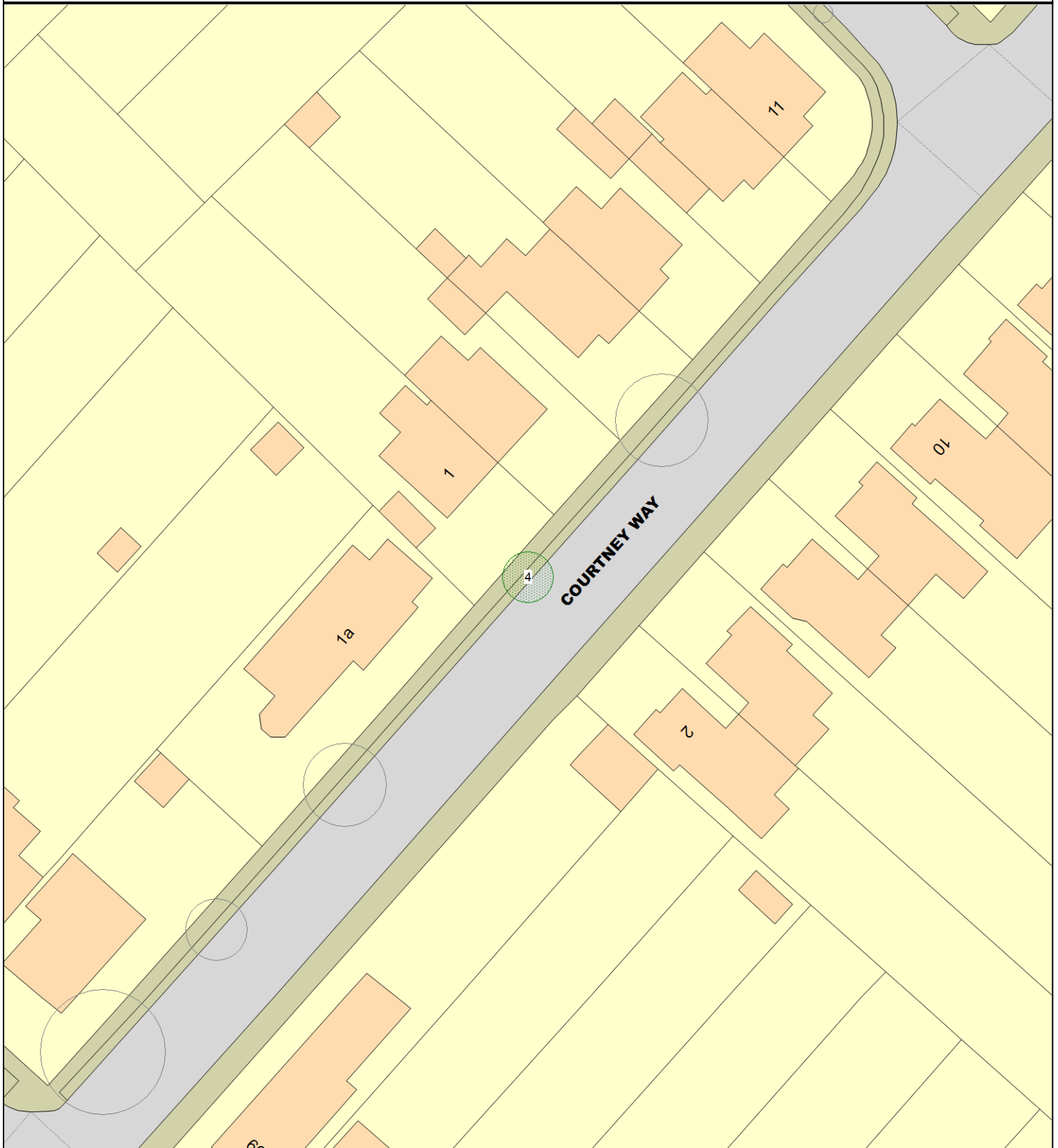
Chestnut Grove Play Area (CHESTJ), West



This map is reproduced from Ordnance Survey material with the permission of Her Majesty's Stationery Office (c) Crown copyright. Unauthorised reproduction infringes Crown copyright and may lead to prosecution or civil proceedings." Cambridge City Council (Licence No. 100019730) 2006.



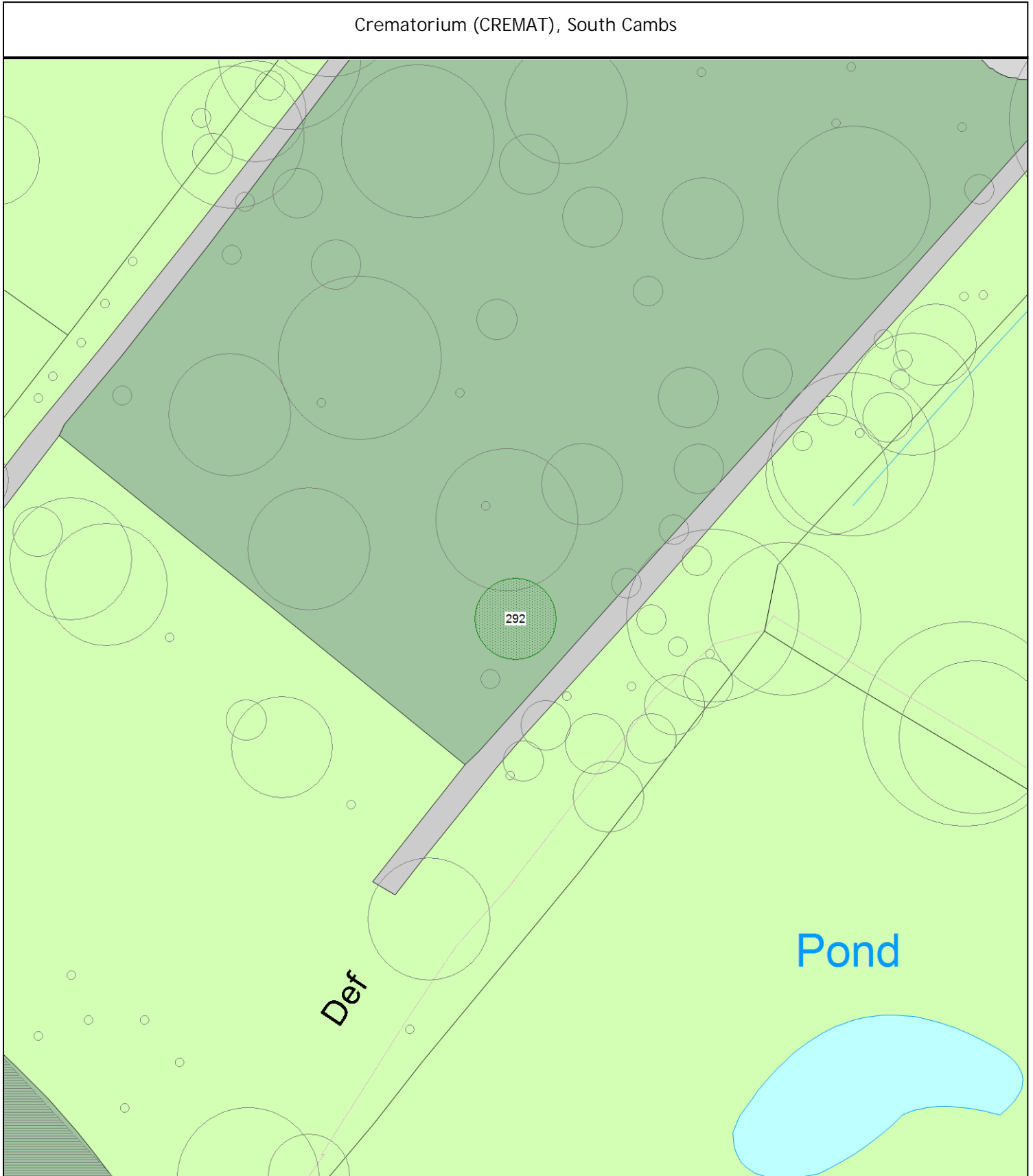
Courtney Way (COURTW), West Chesterton



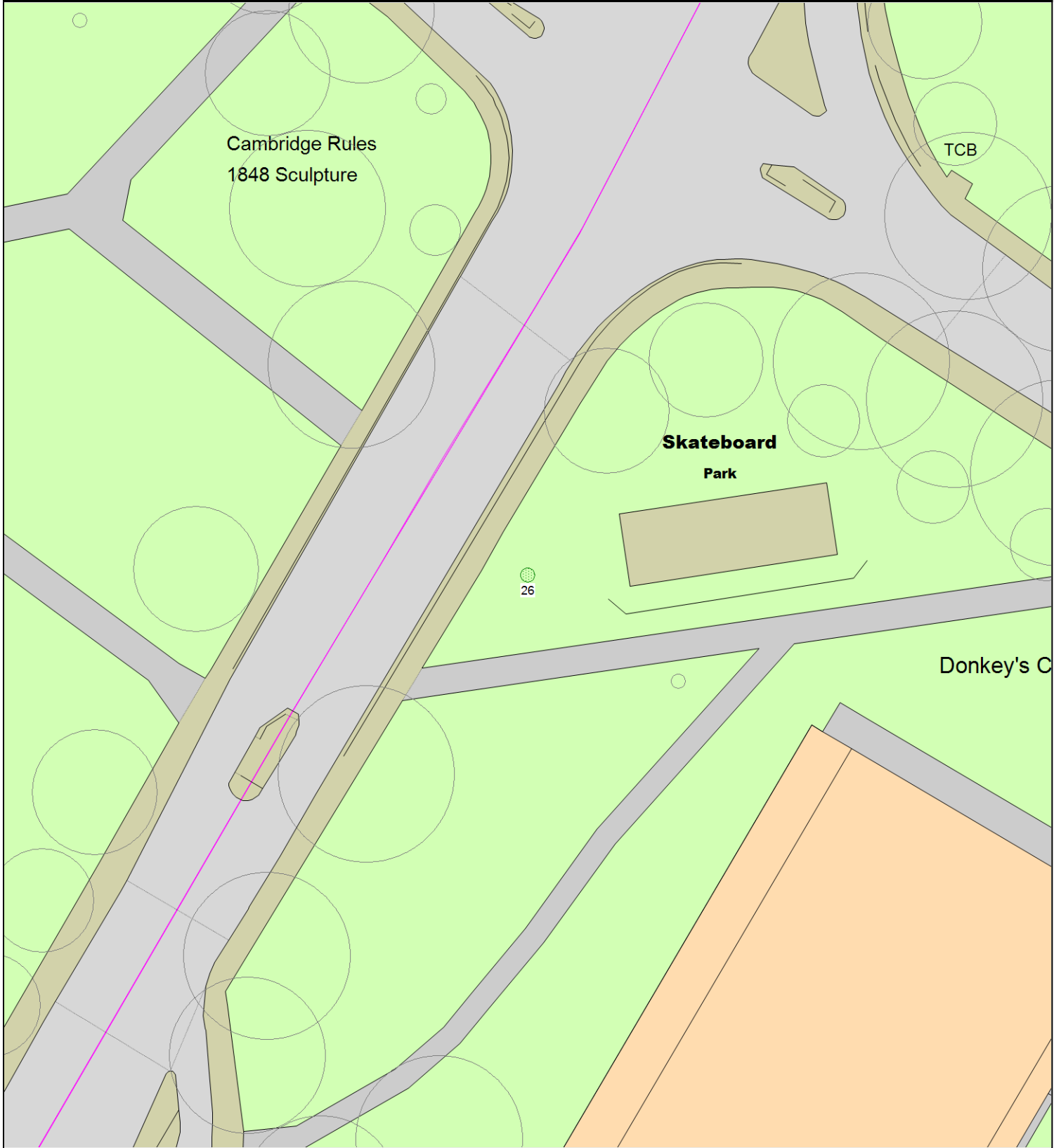
ARBORICULTURAL WORKS ORDER

Item Ref: 02174

Crematorium (CREMAT), South Cambs



Donkey Common (DONKEC), Petersfield

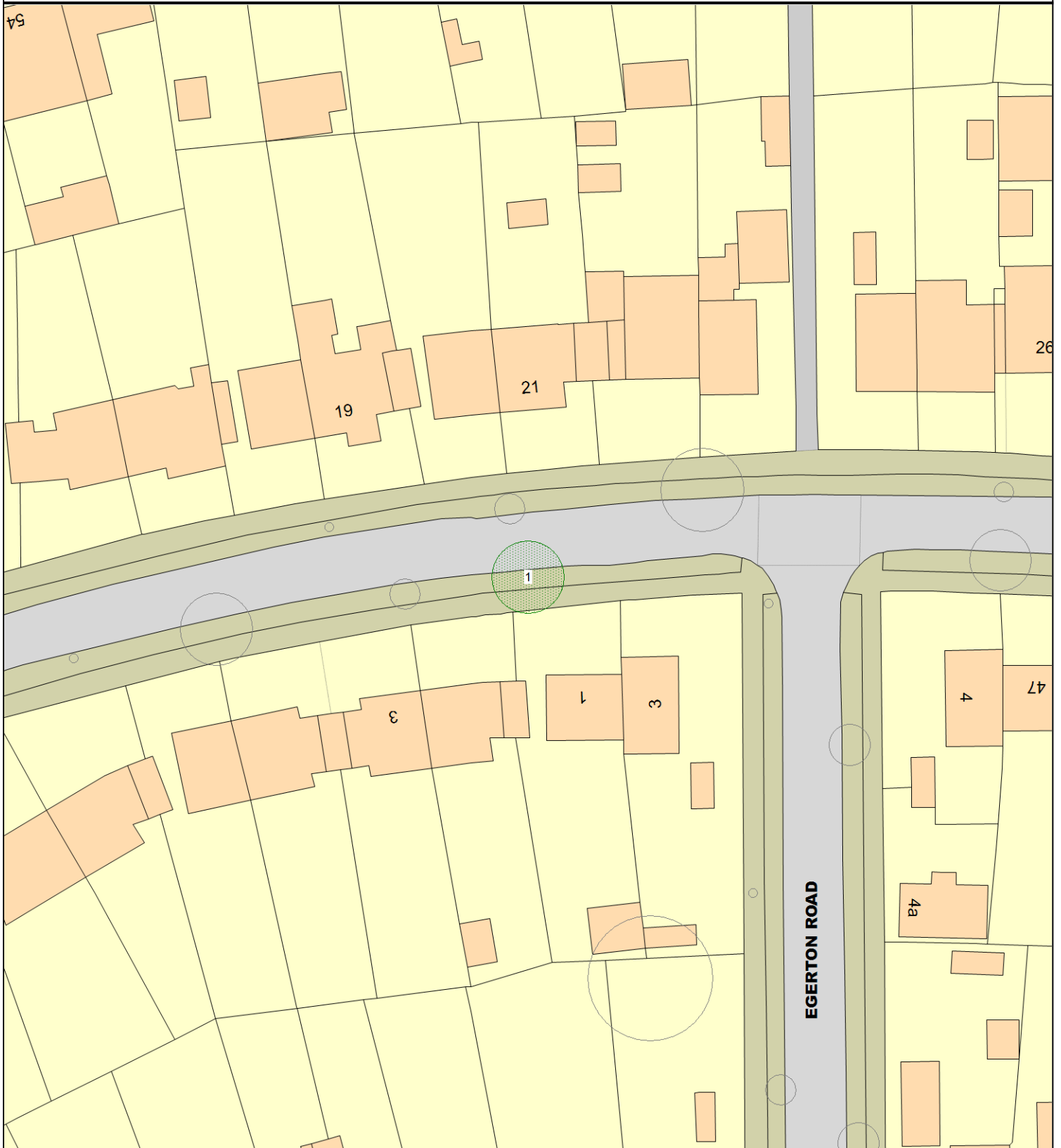


This map is reproduced from Ordnance Survey material with the permission of Her Majesty's Stationery Office (c) Crown copyright. Unauthorised reproduction infringes Crown copyright and may lead to prosecution or civil proceedings." Cambridge City Council (Licence No. 100019730) 2006.

ARBORICULTURAL WORKS ORDER

Item Ref: 02174

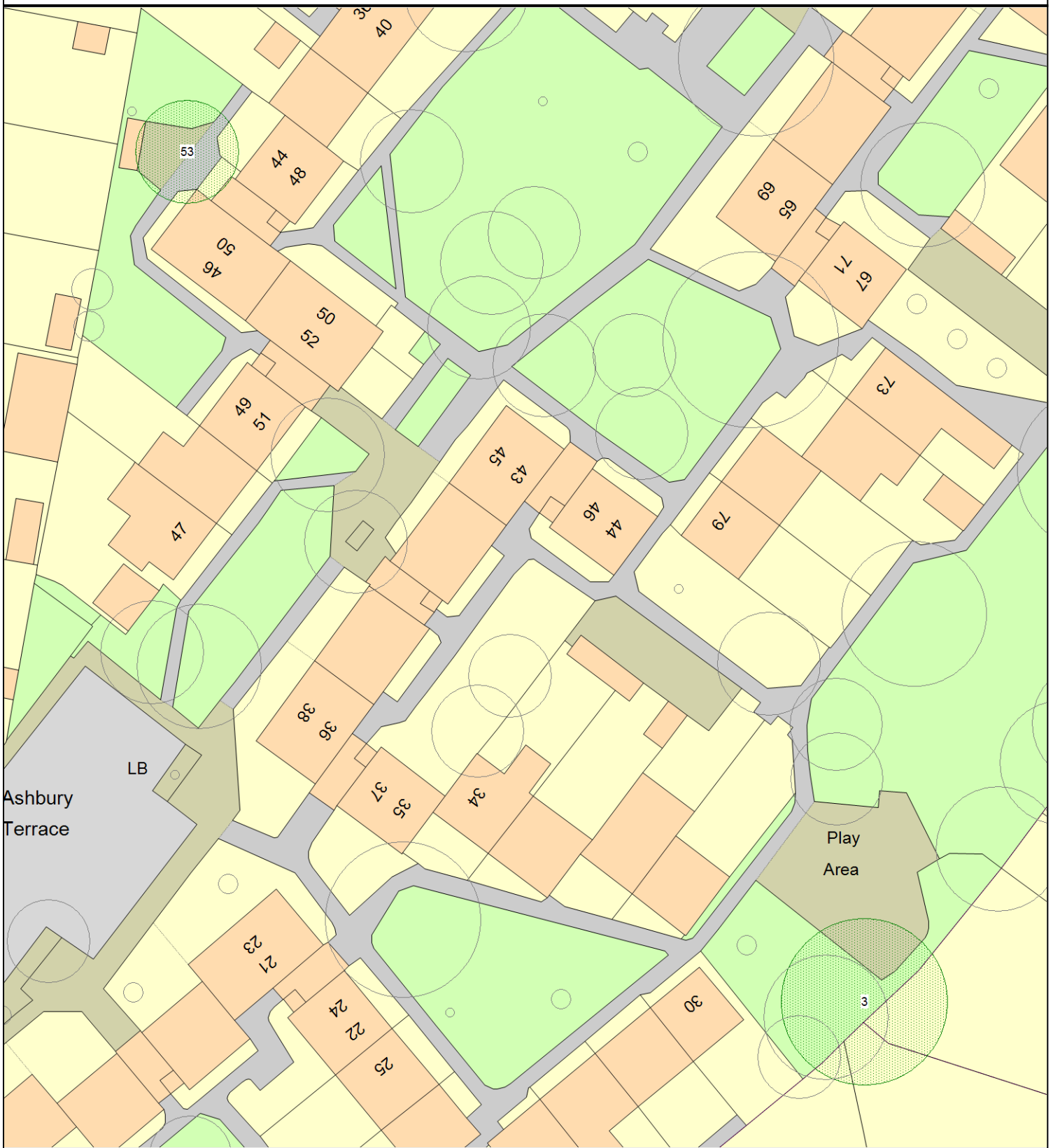
Egerton Close (EGERTC), Abbey



ARBORICULTURAL WORKS ORDER

Item Ref: 02174

Golding Road (GOLDIR), Coleridge

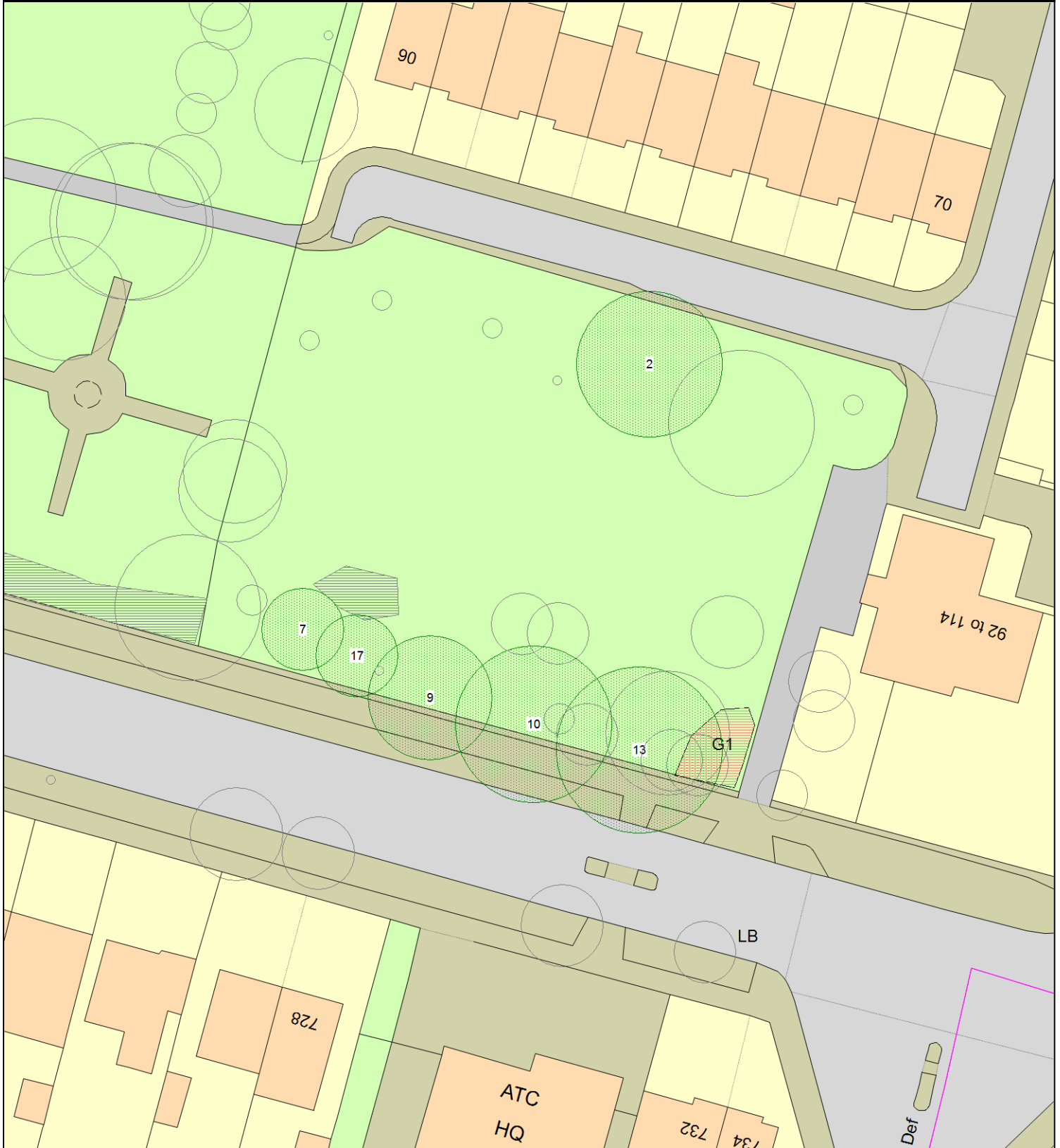


This map is reproduced from Ordnance Survey material with the permission of Her Majesty's Stationery Office (c) Crown copyright. Unauthorised reproduction infringes Crown copyright and may lead to prosecution or civil proceedings." Cambridge City Council (Licence No. 100019730) 2006.

ARBORICULTURAL WORKS ORDER

Item Ref: 02174

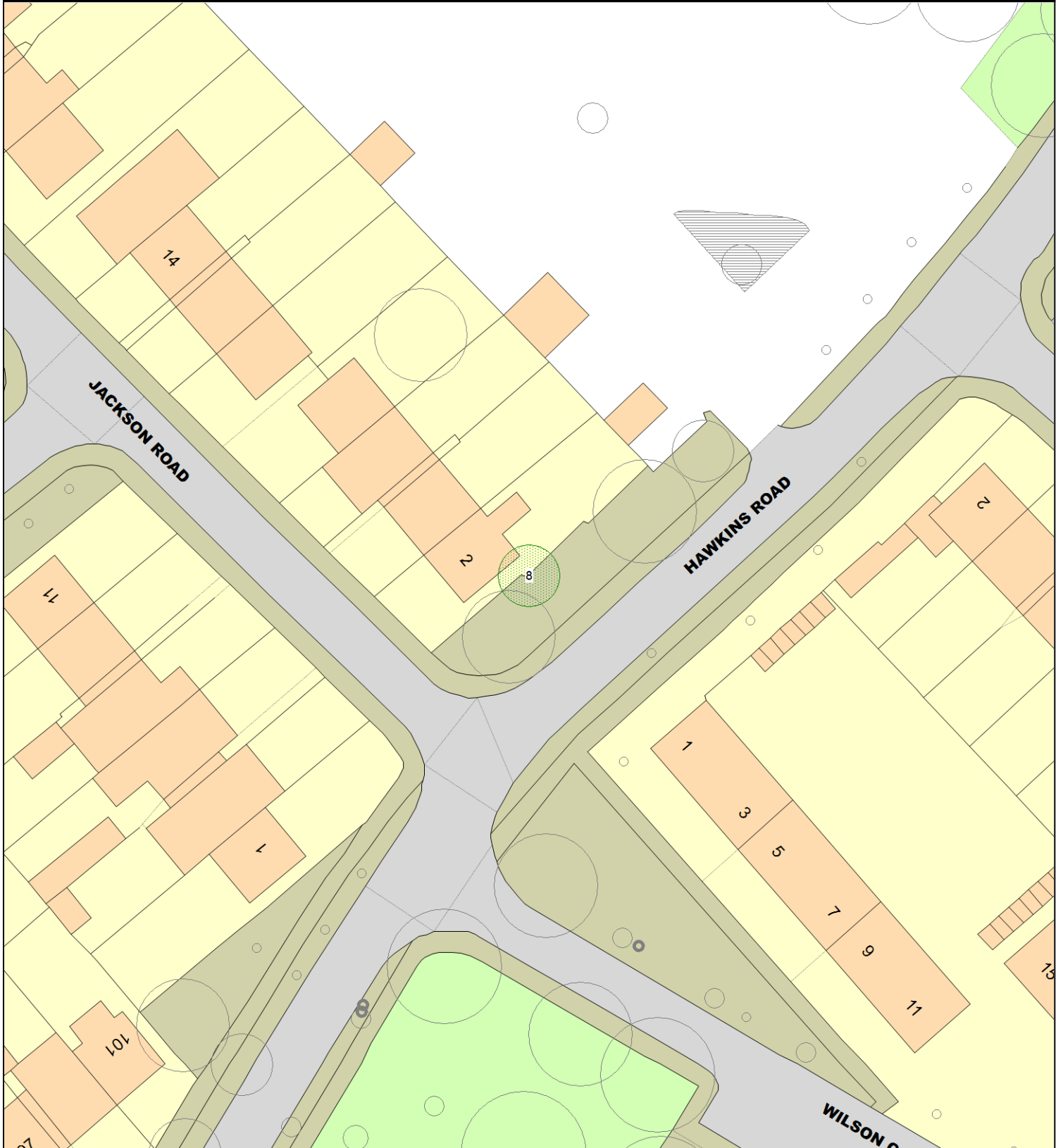
Jack Warren Green Growth Site (JWGGs), A



ARBORICULTURAL WORKS ORDER

Item Ref: 02174

Jackson Road (JACKSR), Kings Hedges



ARBORICULTURAL WORKS ORDER

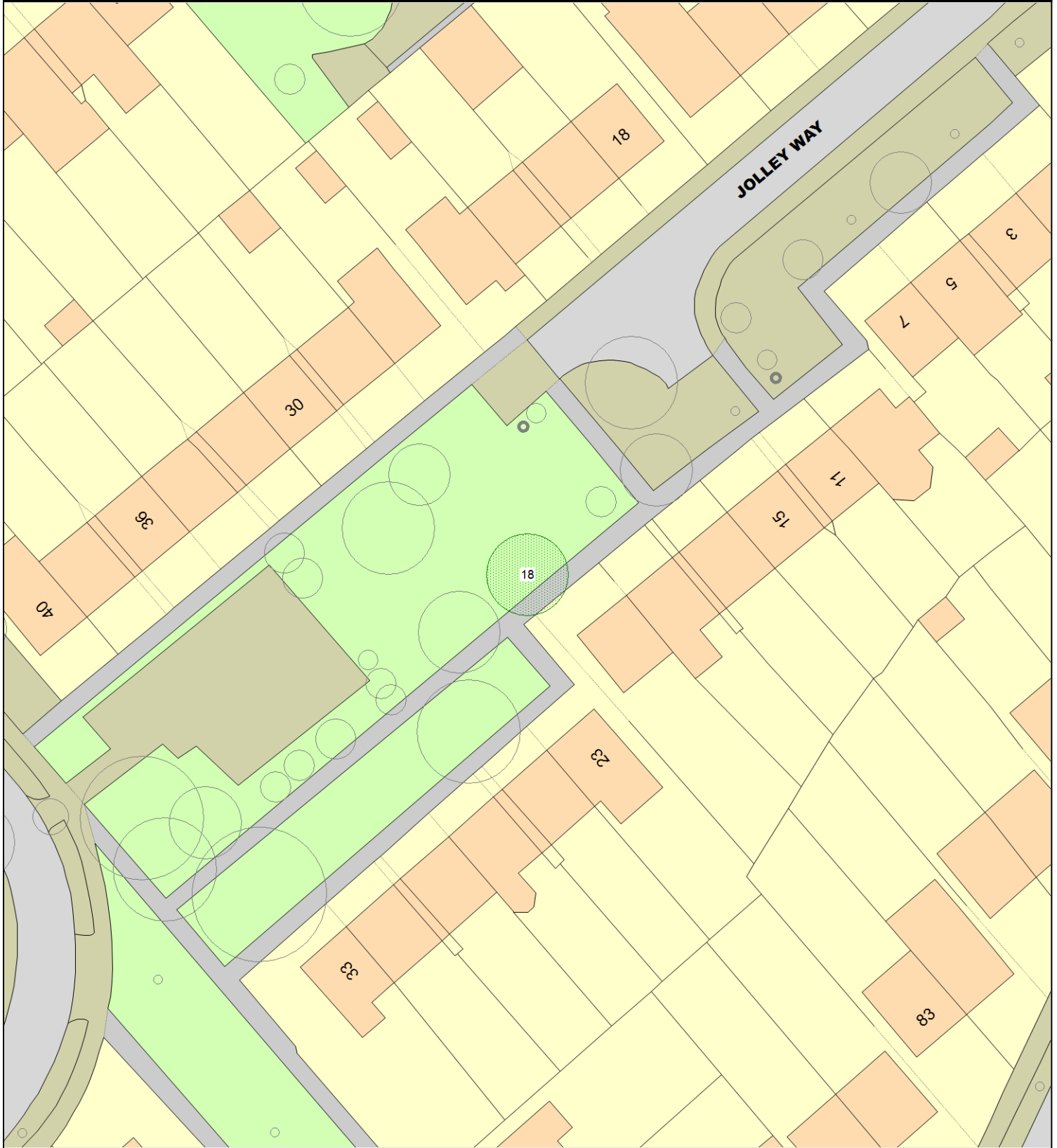
Item Ref: 02174

Jedburgh Close (JEDBUD), Kings Hedges





Jolley Way (JOLLEW), Kings Hedges

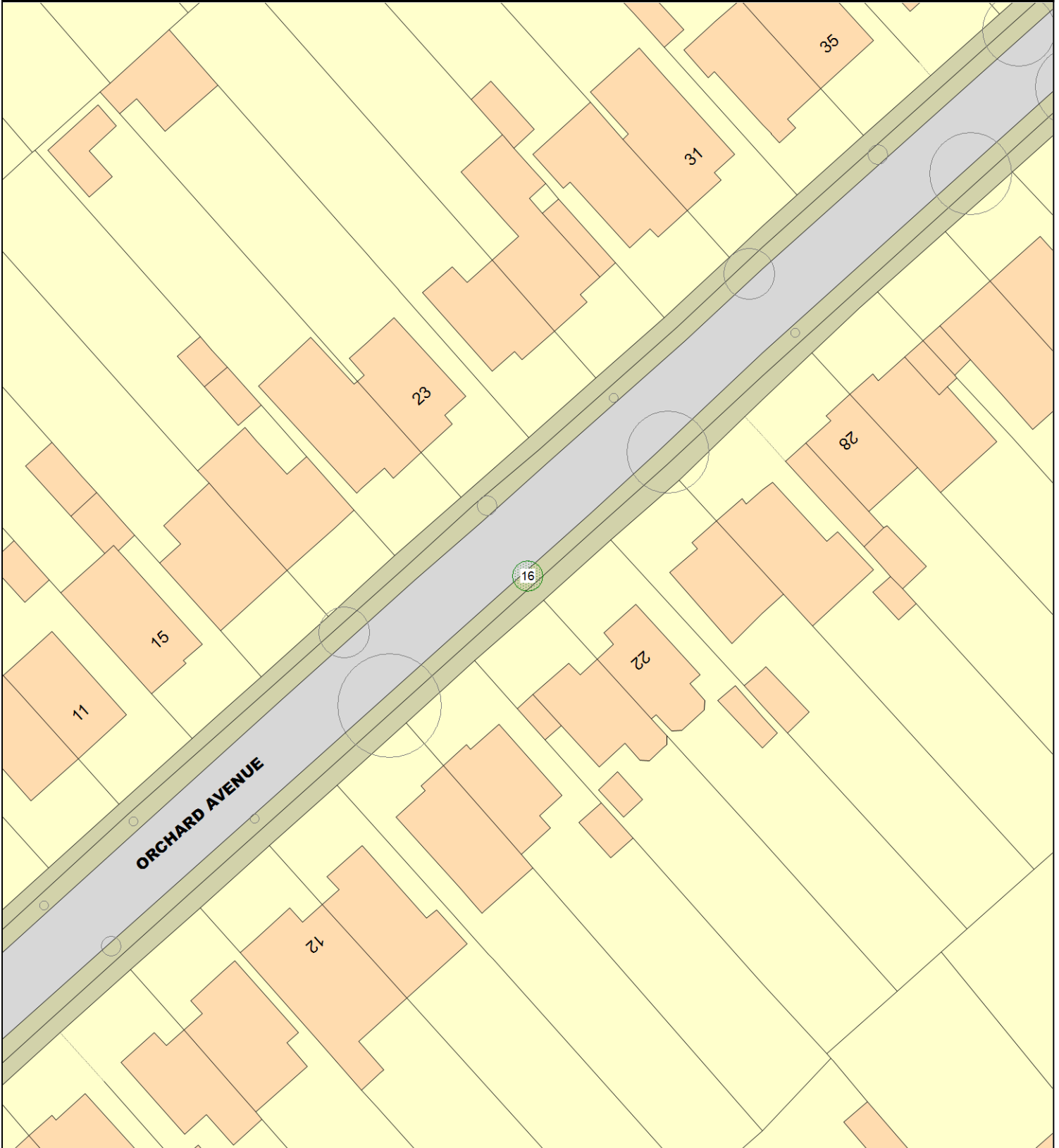


This map is reproduced from Ordnance Survey material with the permission of Her Majesty's Stationery Office (c) Crown copyright. Unauthorised reproduction infringes Crown copyright and may lead to prosecution or civil proceedings." Cambridge City Council (Licence No. 100019730) 2006.

ARBORICULTURAL WORKS ORDER

Item Ref: 02174

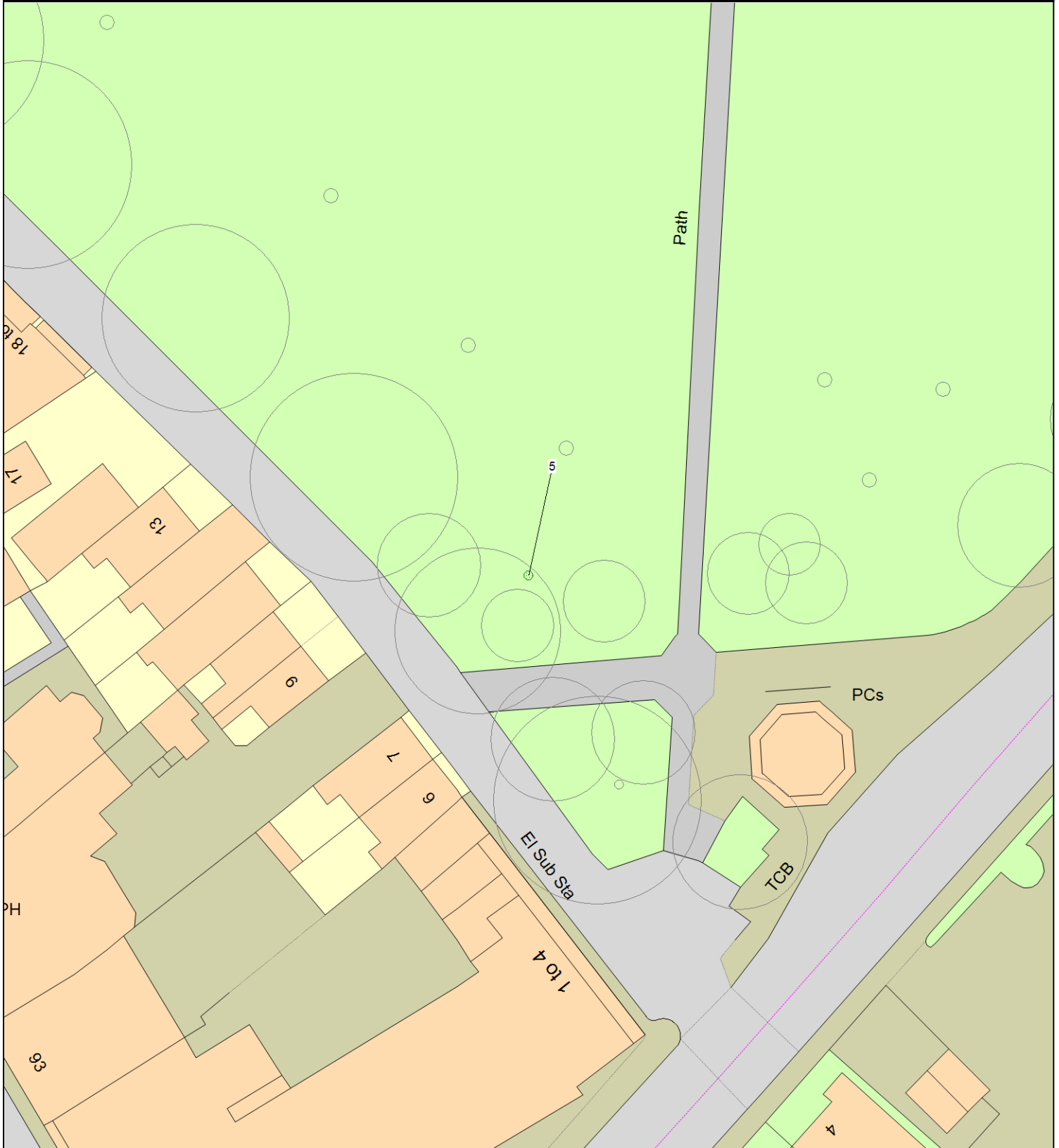
Orchard Avenue (ORCHAA), West Chesterton



ARBORICULTURAL WORKS ORDER

Item Ref: 02174

Parkers Piece (PARKEP), Market

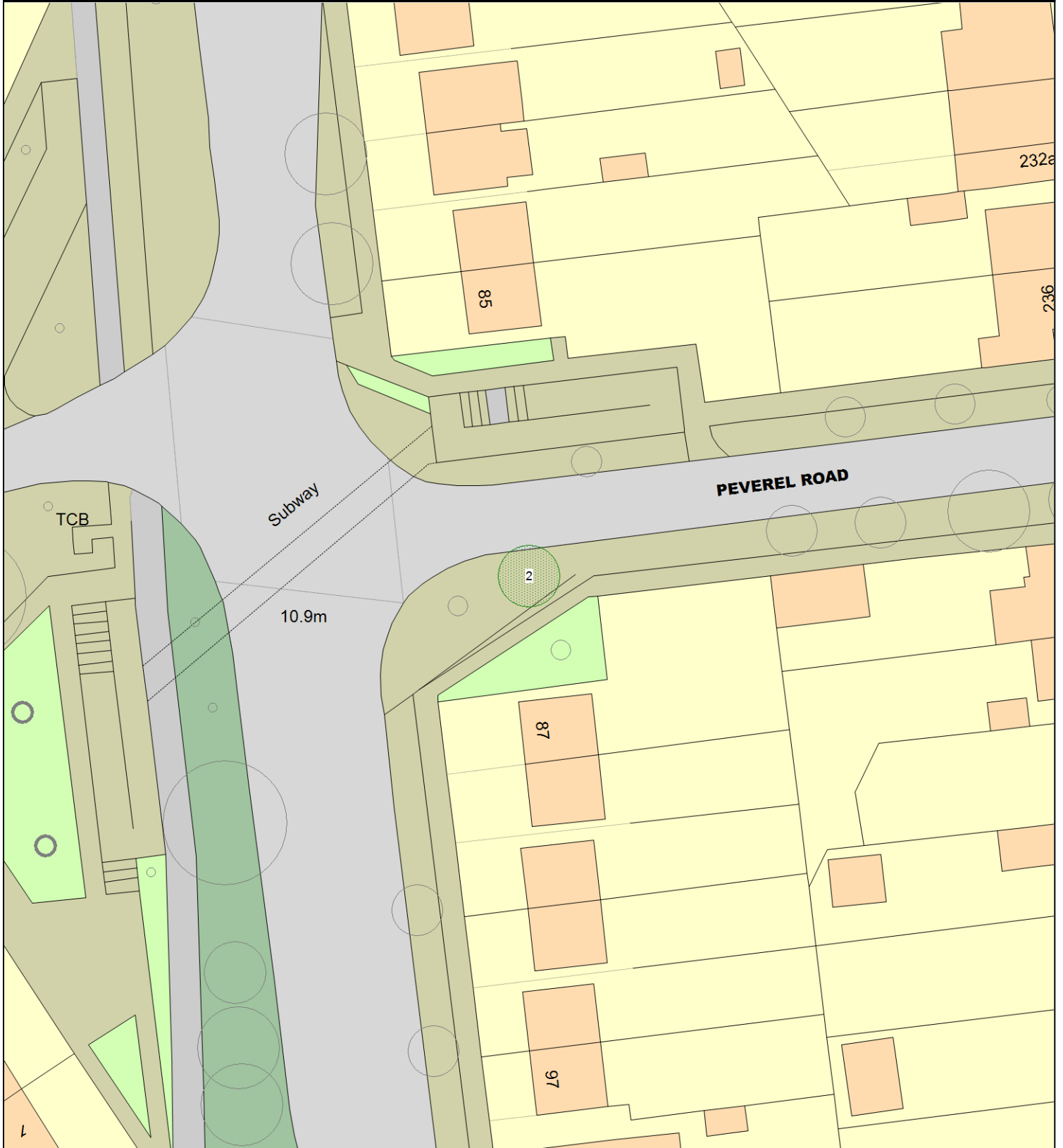


This map is reproduced from Ordnance Survey material with the permission of Her Majesty's Stationery Office (c) Crown copyright. Unauthorised reproduction infringes Crown copyright and may lead to prosecution or civil proceedings." Cambridge City Council (Licence No. 100019730) 2006.

ARBORICULTURAL WORKS ORDER

Item Ref: 02174

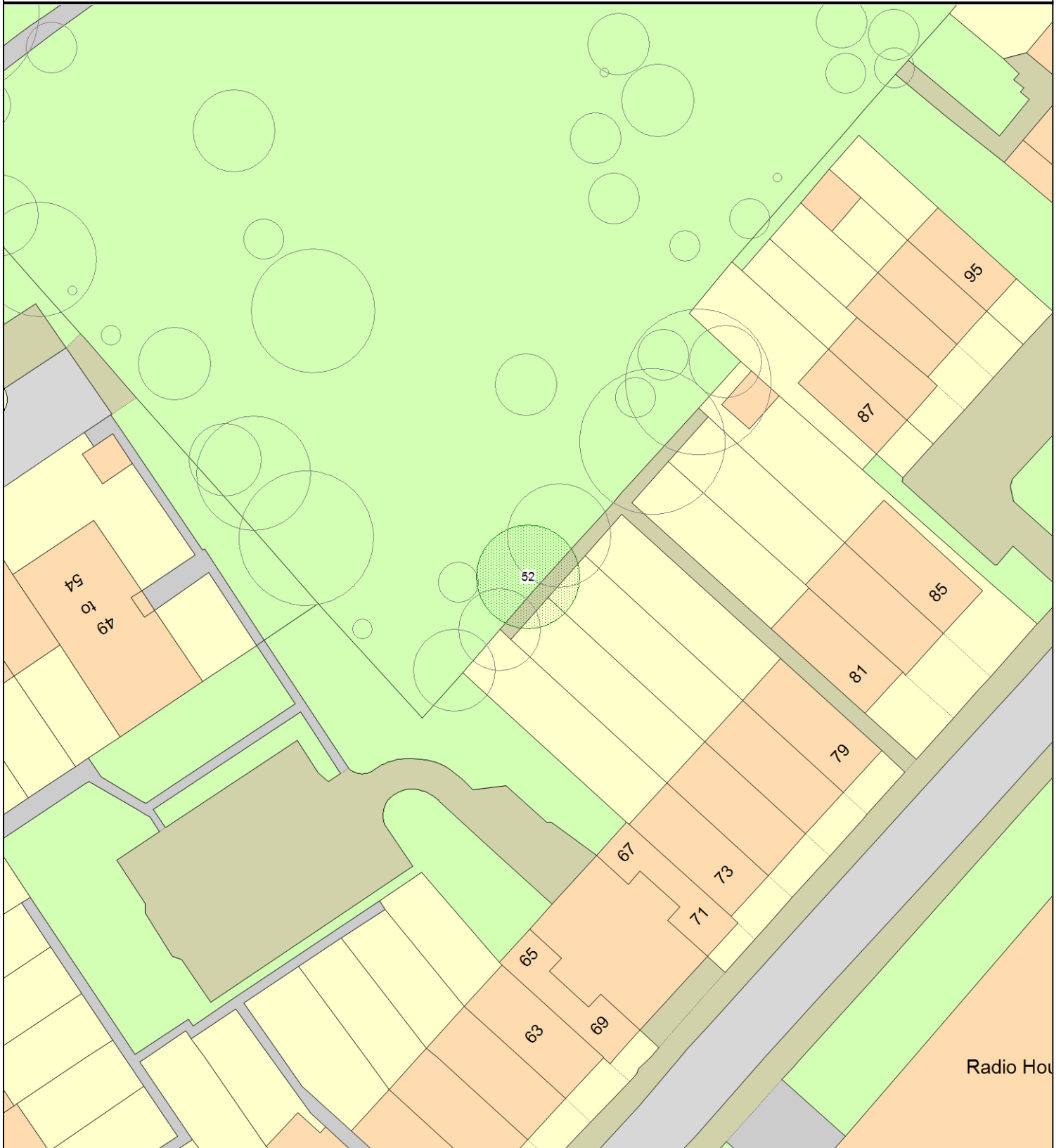
Peverel Road (PEVERR), Abbey



ARBORICULTURAL WORKS ORDER

Item Ref: 02174

St Andrew's Church Chesterton (STANDU),



ARBORICULTURAL WORKS ORDER

Item Ref: 02174

St Bedes Gardens (STBEDF), Cherry Hinton



This map is reproduced from Ordnance Survey material with the permission of Her Majesty's Stationery Office (c) Crown copyright. Unauthorised reproduction infringes Crown copyright and may lead to prosecution or civil proceedings." Cambridge City Council (Licence No. 100019730) 2006.

St Margarets Square (STMARH), Coleridge

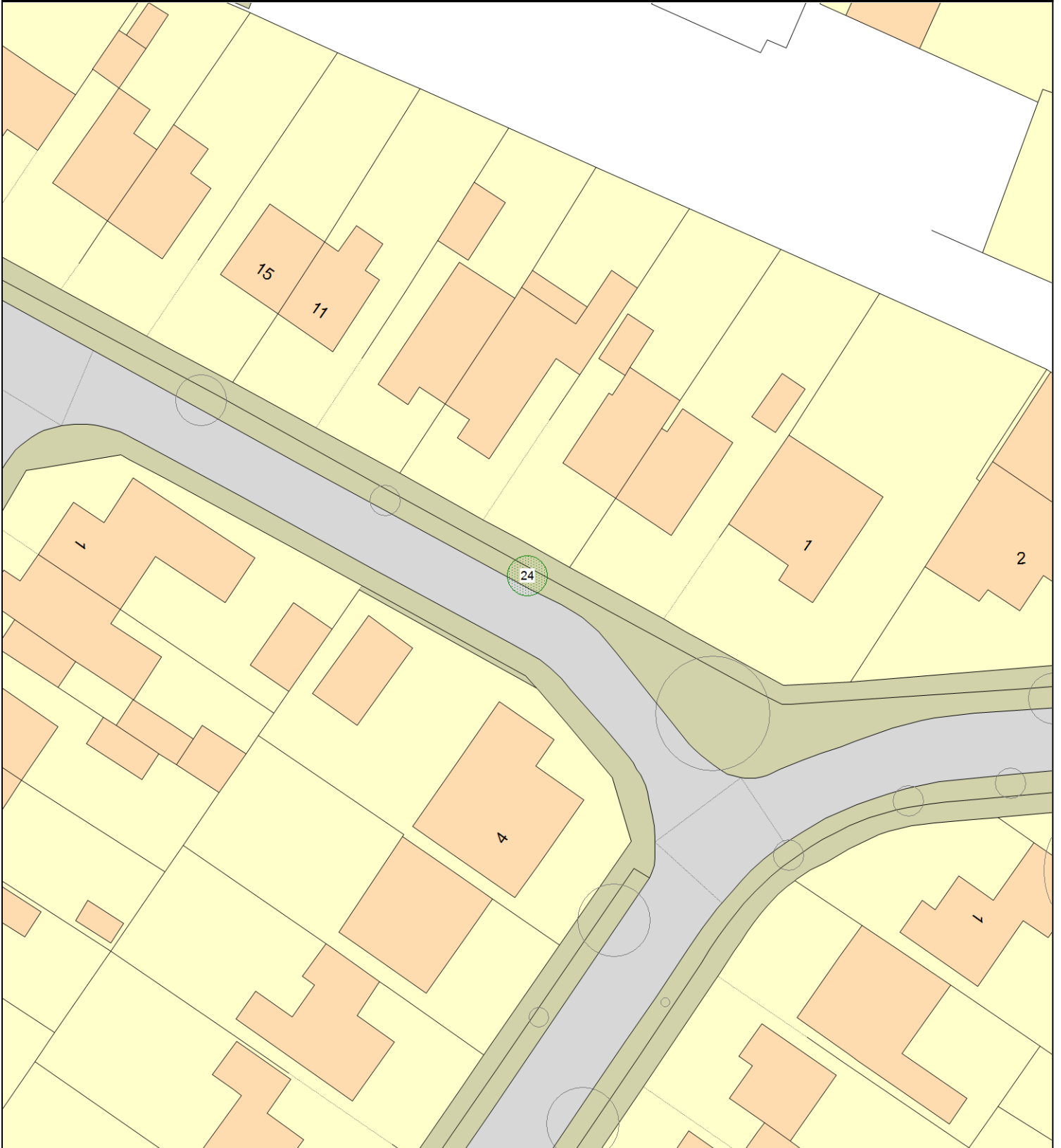


This map is reproduced from Ordnance Survey material with the permission of Her Majesty's Stationery Office (c) Crown copyright. Unauthorised reproduction infringes Crown copyright and may lead to prosecution or civil proceedings." Cambridge City Council (Licence No. 100019730) 2006.

ARBORICULTURAL WORKS ORDER

Item Ref: 02174

Tavistock Road (TAVISR), Arbury

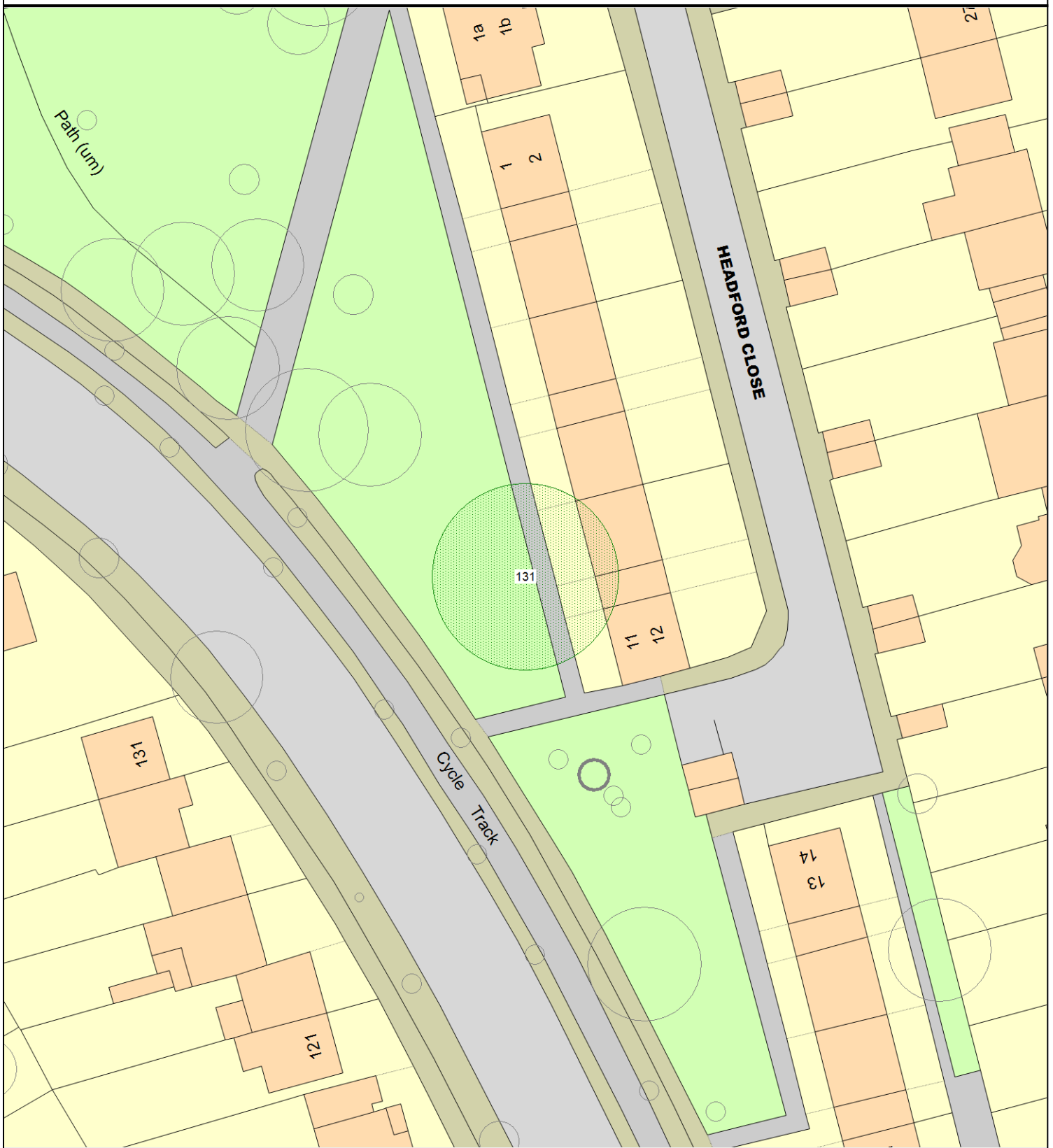




ARBORICULTURAL WORKS ORDER

Item Ref: 02174

Wadloes Road (WADLOR), Abbey



This map is reproduced from Ordnance Survey material with the permission of Her Majesty's Stationery Office (c) Crown copyright. Unauthorised reproduction infringes Crown copyright and may lead to prosecution or civil proceedings." Cambridge City Council (Licence No. 100019730) 2006.

Teversham Drift (TEVERE), Cherry Hinton

