

PLANNED TREE MAINTENANCE

Tree Works Notification		Created By:	
Public Scrutiny		Date:	
Tree Works reference number and schedule title			
Wards included within planned works:			
Abbey		East Chesterton	Queen Ediths
Arbury		Kings Hedges	Romsey
Castle		Market	Trumpington
Cherry Hinton		Newnham	West Chesterton
Coleridge		Petersfield	
Within following Council service areas:			
Highways		Housing	Parks
Size of schedule – based on number of trees included within:			
Small (< 10 trees)		Medium (11 - 50 trees)	Large (> 50 trees)
Brief description of the works			

Tree Works Notification

For tree works submitted under a 'Tree Works Notification' I refer you to Policy GM3 of the Cambridge City Council Citywide Tree Strategy 2016-2026 Part 2:

"All planned tree works will be published on the Council website and through site notices for the community to access at least 20 working days before implementation. The council sees this as an important tool for communicating to the local community about tree work planned for their area and the reasons why the works are necessary." <https://www.cambridge.gov.uk/tree-strategy>

The notification period will run for 20 days from the date of publication of the schedule.

The majority of the works contained within these schedules consists of minor pruning to address health and safety issues, or more significant works to remove trees that are obviously dead, dying or diseased, or replacement planting for trees that have been removed.

A brief outline of the planned works can be found in the table shown above however; full details of the planned works can be found within the attached schedules and maps.

Please note: where trees are due to be felled, these are marked on site with green tape.

Public Scrutiny

For tree works submitted for 'Public Scrutiny' A brief outline of the planned works which we wish to be publicly scrutinised can be found within the attached schedules and maps which will be available for ten working days following the date of publication.

The planned works could involve either removing healthy trees over 75mm in diameter as measured at 1.5m above ground level and/or any tree work or batch of works that will have a significant impact on the landscape character of an area as assessed by an arboricultural officer. This will include crown reductions of over 30% in branch length on trees that have not previously been reduced.

The table above provides details of the works which are open for public scrutiny, please note that some tree works schedules may contain other works in other service areas than those open to this level of scrutiny. The following details only relate to the significant works considered for scrutiny. Please note: where trees are

due to be felled, these are clearly marked on site with green tape.

I refer you to Policy GM5 of the Cambridge City Council [Citywide Tree Strategy 2016-2026 Part 2](#):

“When considering tree works on City Council land, the Council will invite resident and stakeholder comment regarding the following kinds of work:

- a) Any tree work which will have a significant impact on the character of an area.*
- b) Felling healthy trees of over 75mm diameter”*

If you wish to make a comment about any of the works proposed, please submit them via this link: [Comment on a tree work schedule](#). All unresolved objections to tree work subject to public scrutiny will be determined by the relevant Executive Councillor.



Location:

LWO June 23

Site type:

Order no/ref:
Contract/Client Ref:
Item created: 01 July 2024

Priority of works:
Start on/after:
Complete by:

Tree/Item code	Species/Work required	Rate	Quantity	Cost
----------------	-----------------------	------	----------	------

Bin Brook Walkway (BINBRO), Newnham

Sgl/18 (285204)	Willow (White) see plan (///dare.safely.moves)			
RT1	Remove tree leaving 1m high stump leave stump for habitat		1 tree	
Sgl/21 (285277)	Thorn (Hawthorn) (///wash.rival.cycles)			
RLB	Rem - lower branch Prune the dying branch back to trunk over the footpath		1 tree	0.00

Bliss Way (BLISSW), Cherry Hinton

Sgl/8 (140192)	Maple (Field) (///whites.funds.same)			
CL5	Crown lift to 5m		1 tree	
CRB	C/R - to clear building by - prune back from roof by 3 - 4m. clear everything above roof.		1 tree	0.00

Bramblefields Nature Reserve (BRAMBN)

Sgl/123 (004760)	Eucalyptus (Unspecified) (///freed.rare.grain)			
RGL	Rem - tree to ground level		1 tree	0.00

Cherry Hinton Hall (CHERRN), Cherry Hinton

Sgl/320 (507520)	Beech (Common) (///stole.pilots.sector)			
RFR	Rem - tree for replant		1 tree	0.00

Tree/Item code	Species/Work required	Rate	Quantity	Cost
Cherry Hinton Recreation Ground (CHERRO), Cherry Hinton				
Sgl/3 (506408)	Maple (Sycamore) (///into.chains.given)			
RFR	Rem - tree for replant		1 tree	0.00
Discovery Way (DISCOW), East Chesterton				
Grp/3 (026492)	Willow (Goat) r/o no.2 discovery way (///meal.lines.varieties)			
CRT	C/R - by (x 20 tree) - cut back all overgrown vegetation to just behind fenceline.		20 trees	0.00
Sgl/35 (981161)	Willow (Goat) behind fence in hedgerow (///beast.notes.dates)			
RKR	Rem - tree and kill root		1 tree	0.00
Sgl/36 (981162)	Ash (Common) in far corner (///useful.hogs.going)			
RKR	Rem - tree and kill root		1 tree	0.00
Sgl/37 (981163)	Ash (Common) see map (///rust.visa.fever)			
RKR	Rem - tree and kill root		1 tree	0.00
Sgl/38 (981167)	Ash (Common) see map (///venues.froth.goes)			
RKR	Rem - tree and kill root		1 tree	0.00
Sgl/39 (981168)	Ash (Common) see map (///reduce.spends.rider)			
RKR	Rem - tree and kill root		1 tree	0.00
Sgl/40 (981170)	Willow (Goat) behind fence in hedgerow (///reduce.spends.rider)			
RKR	Rem - tree and kill root		1 tree	0.00
Ditton Fields (DITTOF), Abbey				
Sgl/2 (011604)	Birch (Silver) o/s 2 (///fines.influencing.skirt)			
RDW	Rem - deadwood		1 tree	0.00
Kings Hedges Recreation Ground (KINGSJ), Kings Hedges				
Sgl/31 (521196)	Stump (///gates.shunts.pine)			
RST	Rem - stump		1 tree	0.00

Tree/Item code	Species/Work required	Rate	Quantity	Cost
Lichfield Road (LICHFS), Coleridge				
Sgl/174 (184716) RFR	Prunus (Unspecified) o/s 126-132 (///steer.this.cafe) Rem - tree for replant		1 tree	0.00
Linden Close (LINDEC), Arbury				
Sgl/3 (088812) CL5	Lime (Small Leaved) o/s 33 (///shirt.fake.potato) Crown lift to 5m		1 tree	
RTB	Remove epicormics to the first true branch		1 tree	
Long Road (LONGRO), Trumpington				
Sgl/12 (385448) RFR	Aesculus (Horse Chestnut) o/s BT (///email.awards.lucky) Rem - tree for replant		1 tree	0.00
Madingley Road (MADINR), Castle				
Grp/11 (123452) RGL	Various species r/o Schofield Centre (///wounds.return.onion) Rem - tree to ground level (approx 30 self set/suckers) remove to ground level all woody growth up to chain link fence		30 trees	0.00
Newmarket Road Cemetery (NEWMAX), Abbey				
Sgl/111 (526120) RGL	Beech (Common) (///loudness.swaps.scale) Rem - tree to ground level		1 tree	0.00
Norfolk Street (NORFOS), Petersfield				
Sgl/5 (302016) CLH	Lime (Unspecified) shrub bed in Caroline Place (///plant.lively.trim) C/L - over highway to 3.5-4.5m		1 tree	0.00
Sgl/6 (302020) CLH	Lime (Unspecified) shrub bed in Caroline Place (///bench.bunks.forms) C/L - over highway to 3.5-4.5m		1 tree	0.00
Sgl/7 (302024) BRANC	Lime (Unspecified) shrub bed in Caroline Place (///nasal.buyers.rinse) Reduce specified branch by reduce lowest branch by 2m to compensate for the damaged branch		1 tree	

Tree/Item code	Species/Work required	Rate	Quantity	Cost
Sgl/10 (302036) CLH C/L - over highway to 3.5-4.5m	Lime (Unspecified) shrub bed in Caroline Place (///fleet.duty.ruled)		1 tree	0.00
Stourbridge Grove (STOURG), Romsey				
Sgl/6 (364820) RFR Rem - tree for replant	Sorbus (Swedish Whitebeam) s/o 159 Coldhams Lane (///tribes.ample.gown)		1 tree	0.00
Teversham Drift (TEVERE), Cherry Hinton				
Sgl/46 (152292) RFR Rem - tree for replant	Maple (Silver) parking area r/o 75 (///allows.launch.image)		1 tree	0.00
Sgl/47 (152396) RFR Rem - tree for replant	Prunus (Unspecified) grass o/s 36 (///shovels.drums.fame)		1 tree	0.00
Sgl/49 (152392) RFR Rem - tree for replant	Prunus (Unspecified) grass o/s 36 (///jolly.rise.nights)		1 tree	0.00
Sgl/50 (152400) RFR Rem - tree for replant	Prunus (Wild Cherry) grass o/s 31 (///gangs.snack.prom)		1 tree	0.00
Sgl/114 (152364) RFR Rem - tree for replant	Thorn (Broad Leaved Cockspur) grass o/s 36 (///slap.images.truly)		1 tree	0.00
Sgl/115 (152368) RFR Rem - tree for replant	Thorn (Hybrid Cockspur) grass o/s 36 (///above.bring.shunts)		1 tree	0.00
Tribune Court (TRIBUC), Kings Hedges				
Sgl/7 (240220) CLT C/L - to - Remove lowest branches directly over garden of no.5 into main stem.	Ash (Common) (///drips.refers.rival)		1 tree	0.00
	lift over other surrounding branches to ensure height clearance of 5m over gardens.			



Tree/Item code	Species/Work required	Rate	Quantity	Cost
----------------	-----------------------	------	----------	------

Wynford Way (WYNFOW), Kings Hedges

Sgl/6 (234020)	False Acacia (Common) s/o 5 (///method.ship.dash)			
CRT	C/R - by - reduce remaining living canopy by 2-3m.		1 tree	0.00
RDW	Rem - deadwood		1 tree	0.00

Expenditure code analysis :-

Expenditure code not specified

Schedule item analysis :-

CLH	C/L - over highway to 3.5-4.5m	3 trees @ 0.00
CLT	C/L - to	1 tree @ 0.00
CRB	C/R - to clear building by	1 tree @ 0.00
CRT	C/R - by	21 trees @ 0.00
RDW	Rem - deadwood	2 trees @ 0.00
RFR	Rem - tree for replant	11 trees @ 0.00
RGL	Rem - tree to ground level	3 trees @ 0.00
RKR	Rem - tree and kill root	6 trees @ 0.00
RLB	Rem - lower branch	1 tree @ 0.00
RST	Rem - stump	1 tree @ 0.00

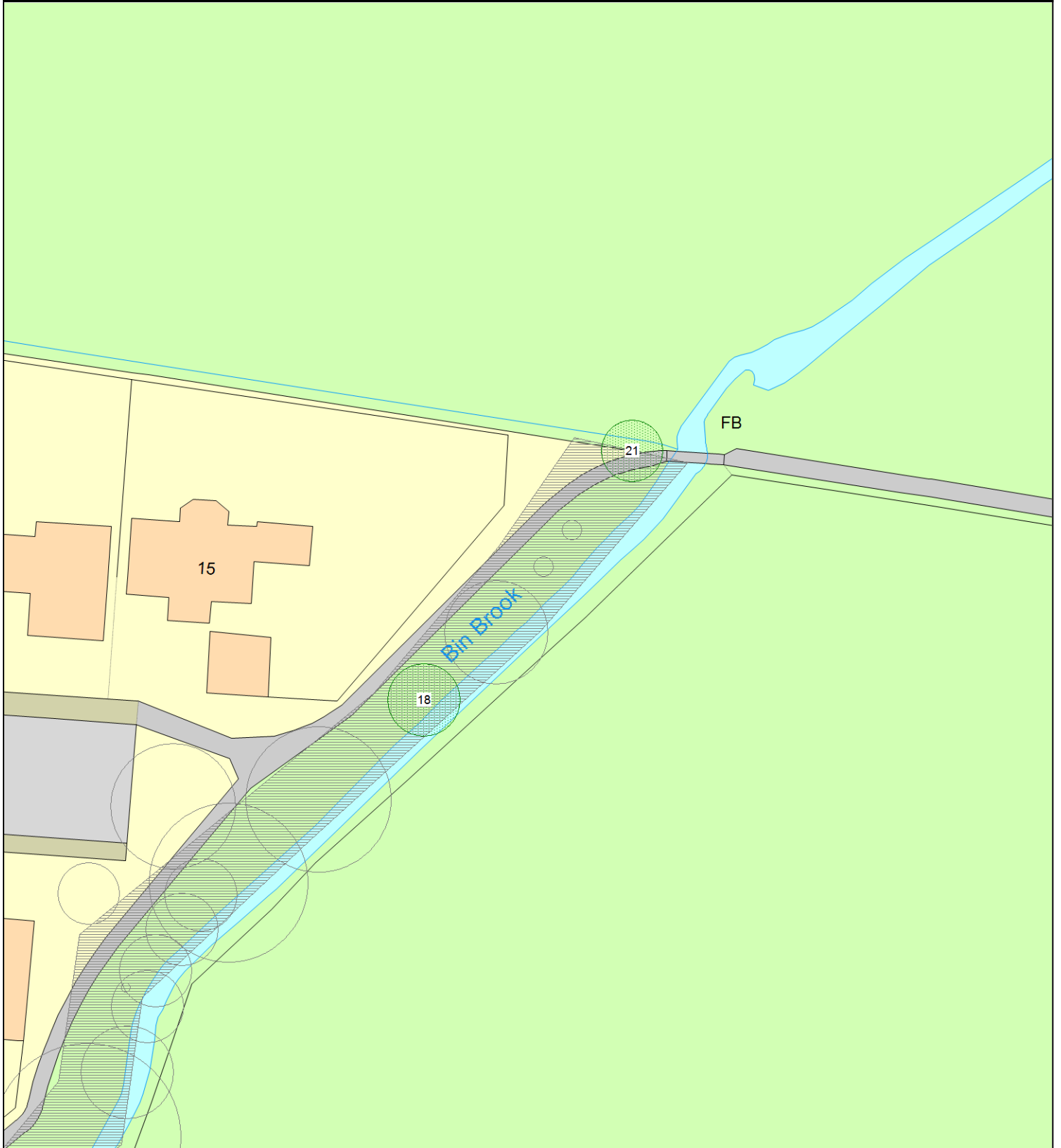
Contractor:

Total cost: 0.00

Issued by:

Kenny McGegeor

Bin Brook Walkway (BINBRO), Newnham



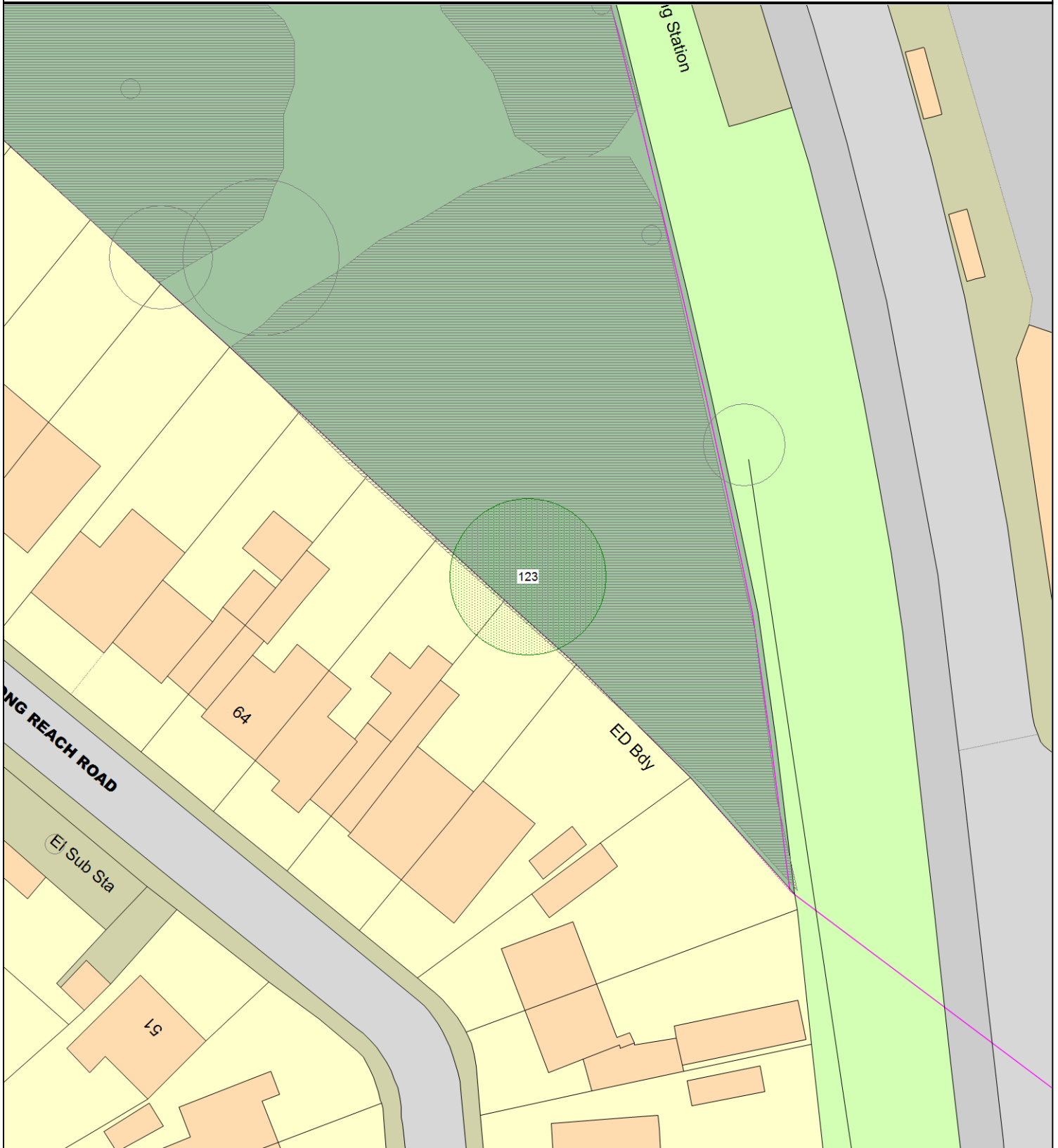
ARBORICULTURAL WORKS ORDER

Item Ref: 02244

Bliss Way (BLISSW), Cherry Hinton



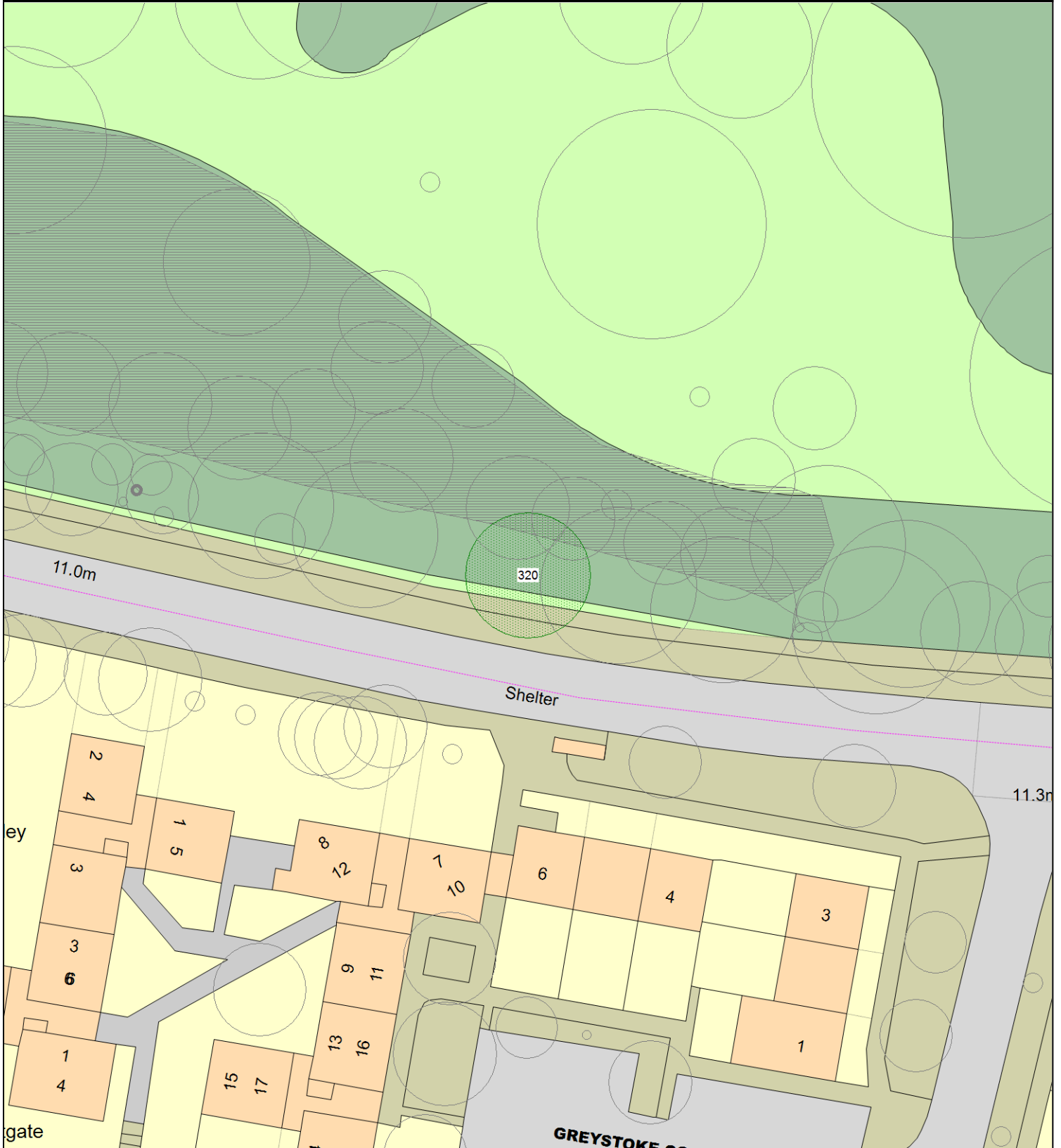
Bramblefields Nature Reserve (BRAMBN)



ARBORICULTURAL WORKS ORDER

Item Ref: 02244

Cherry Hinton Hall (CHERRN), Cherry Hint

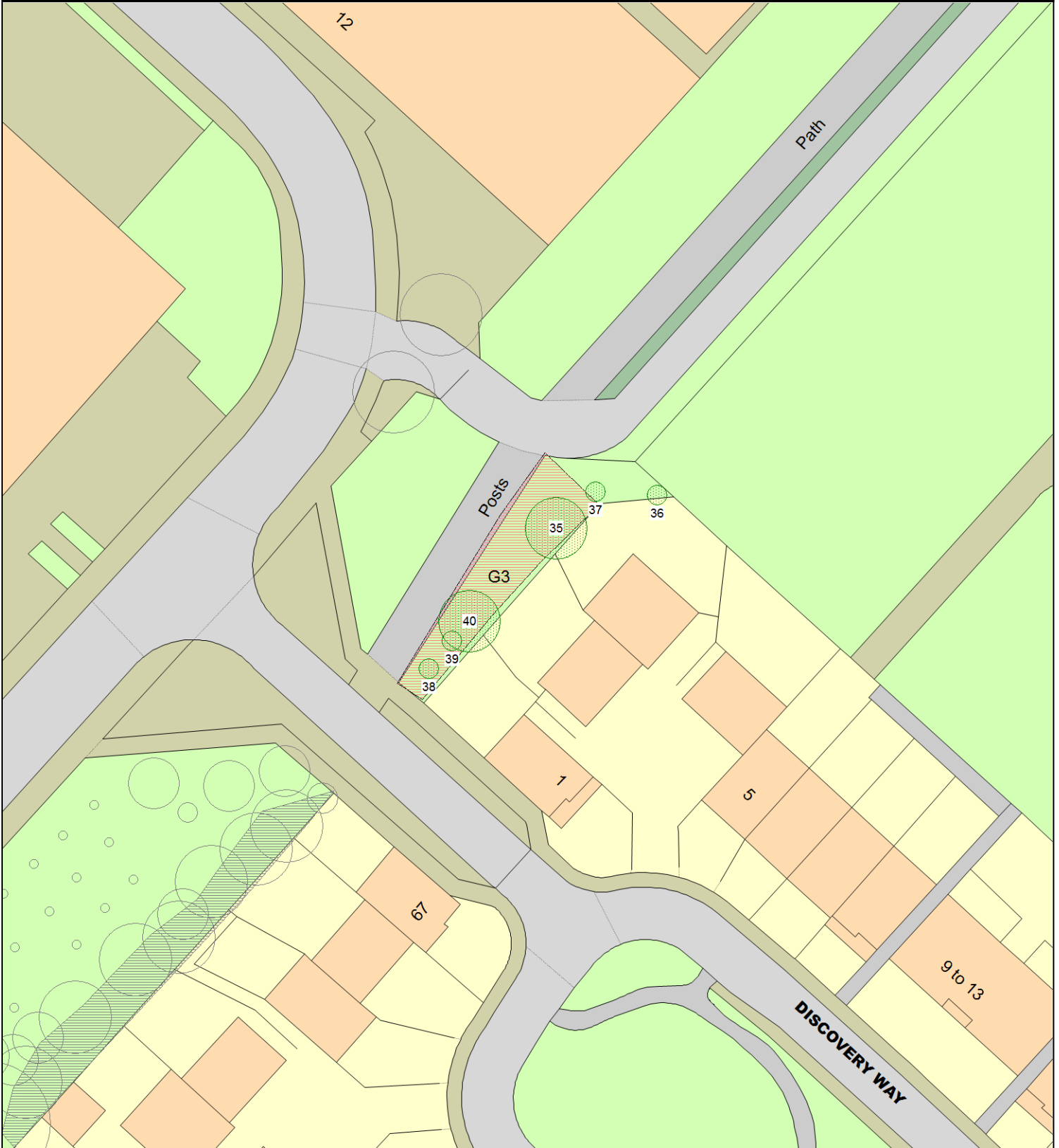


This map is reproduced from Ordnance Survey material with the permission of Her Majesty's Stationery Office (c) Crown copyright. Unauthorised reproduction infringes Crown copyright and may lead to prosecution or civil proceedings." Cambridge City Council (Licence No. 100019730) 2006.

Cherry Hinton Recreation Ground (CHERRO)



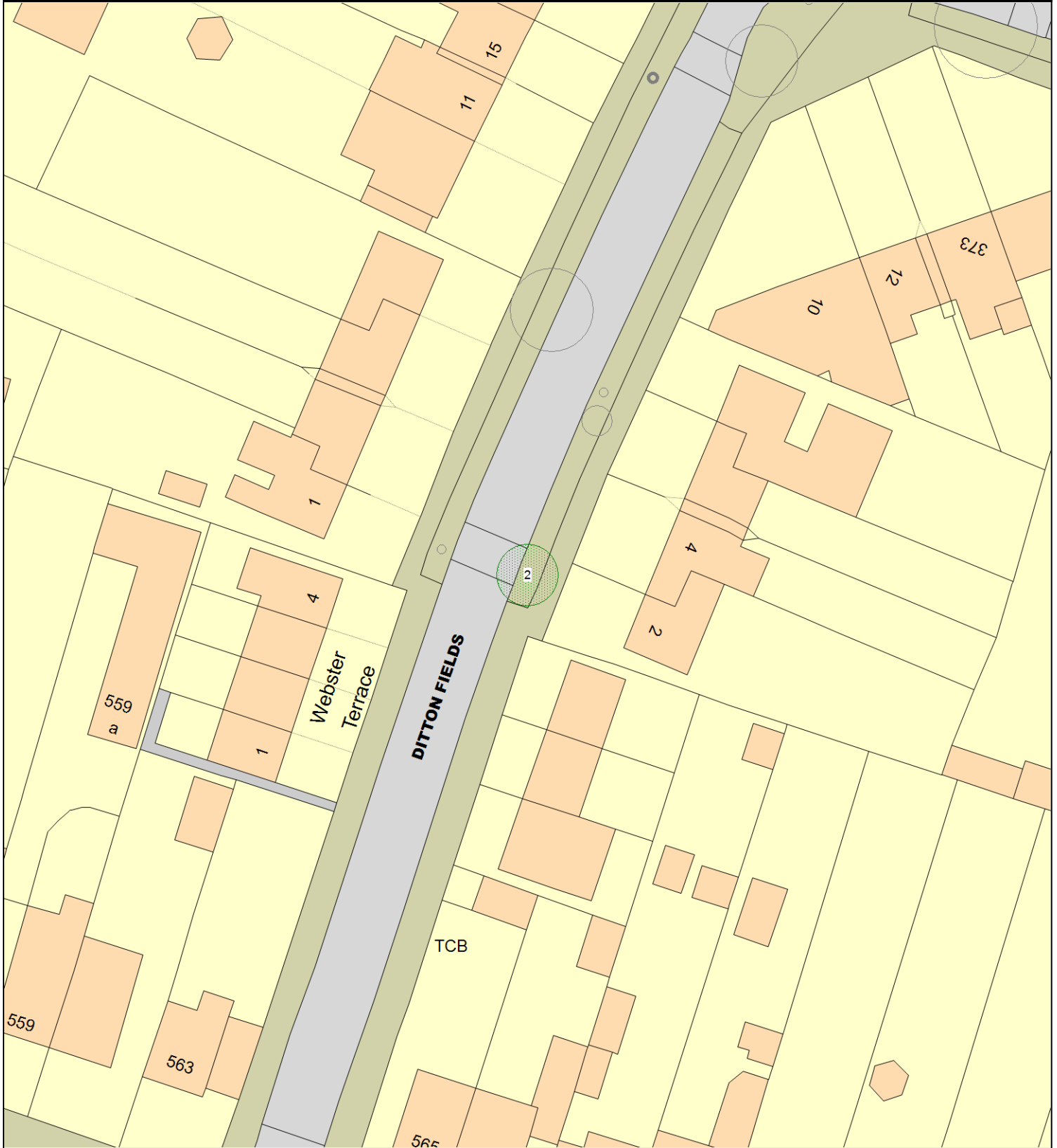
Discovery Way (DISCOW), East Chesterton



ARBORICULTURAL WORKS ORDER

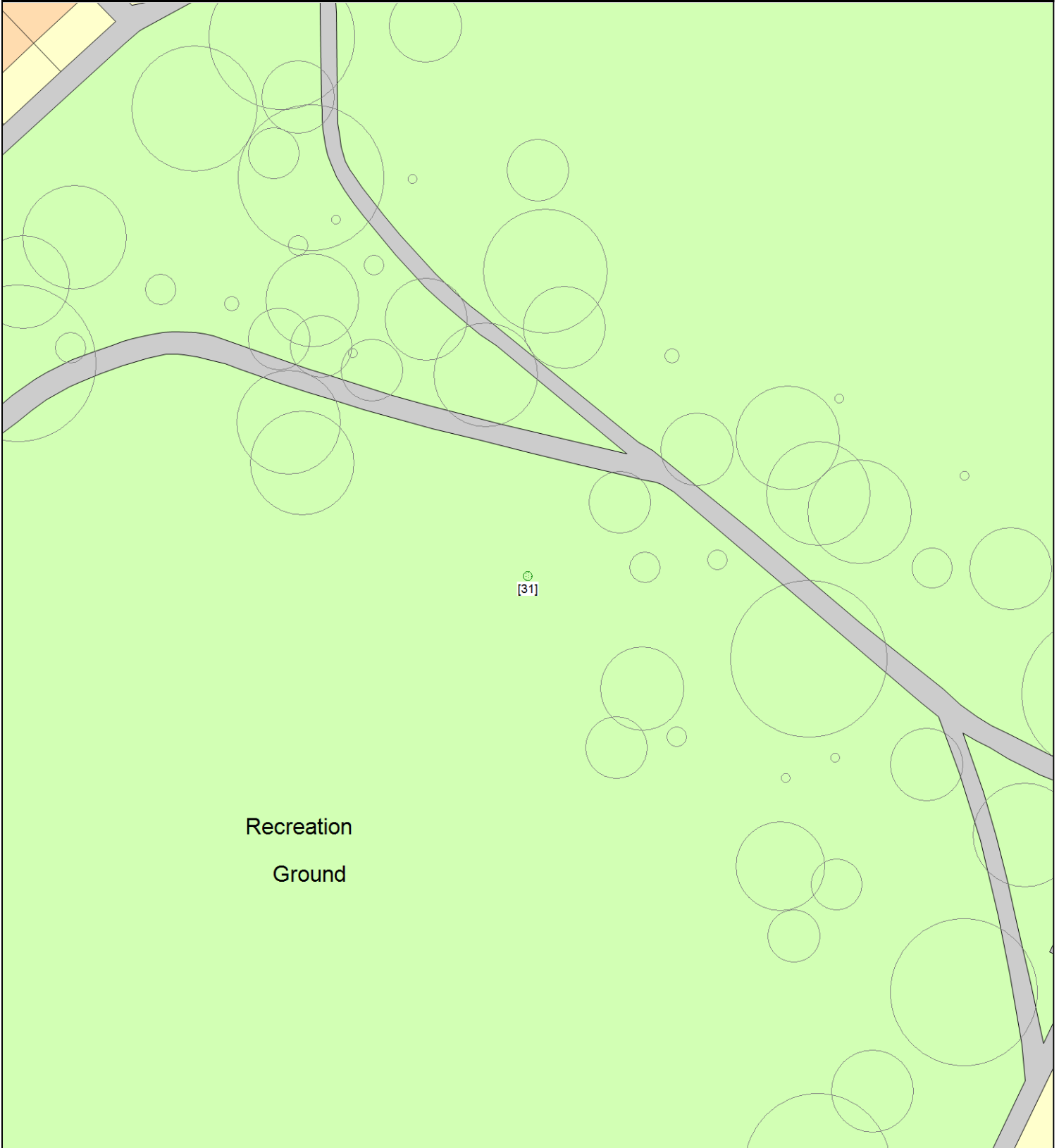
Item Ref: 02244

Ditton Fields (DITTOF), Abbey



This map is reproduced from Ordnance Survey material with the permission of Her Majesty's Stationery Office (c) Crown copyright. Unauthorised reproduction infringes Crown copyright and may lead to prosecution or civil proceedings." Cambridge City Council (Licence No. 100019730) 2006.

Kings Hedges Recreation Ground (KINGSJ),



Recreation
Ground

ARBORICULTURAL WORKS ORDER

Item Ref: 02244

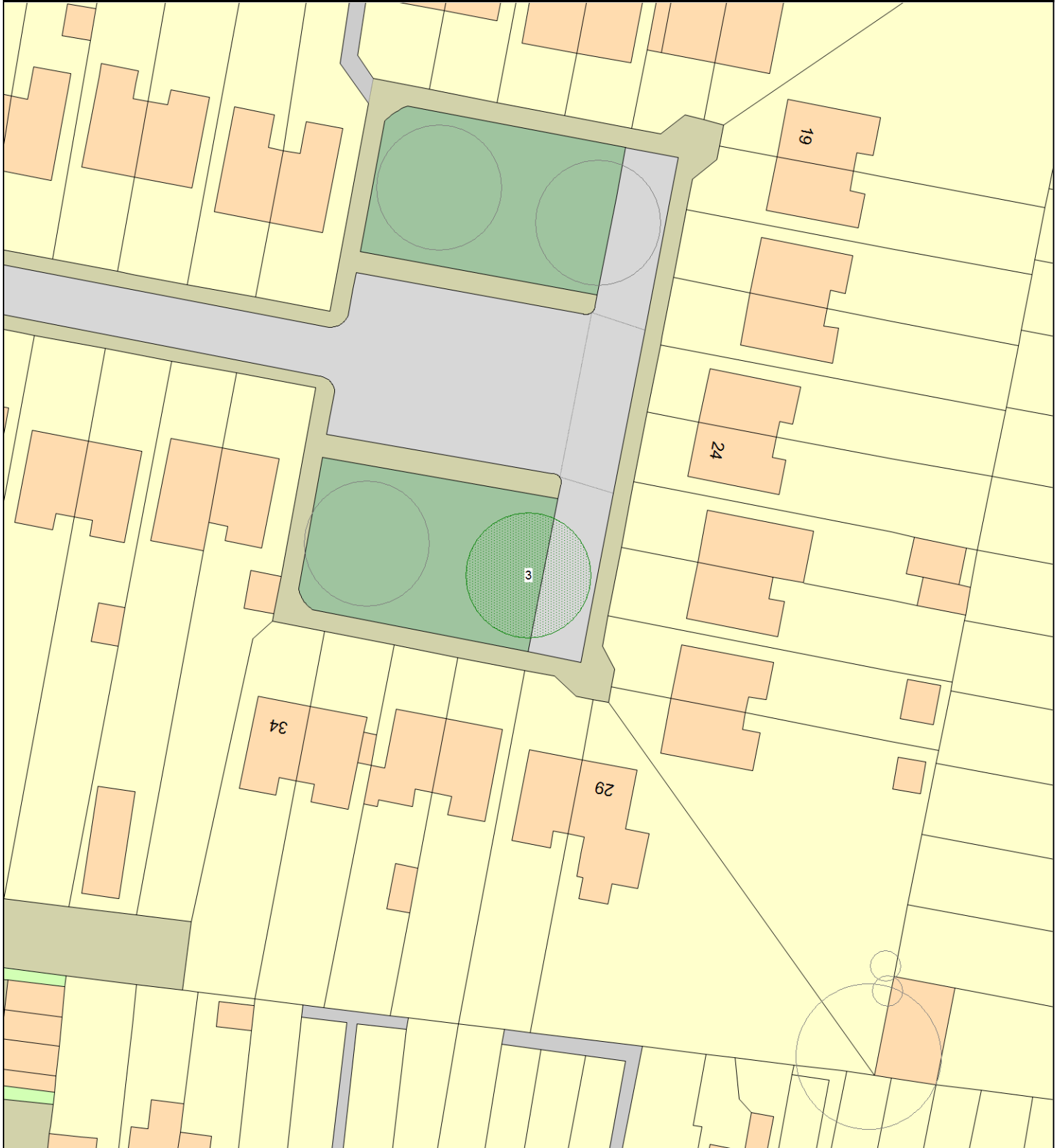
Lichfield Road (LICHFS), Coleridge



ARBORICULTURAL WORKS ORDER

Item Ref: 02244

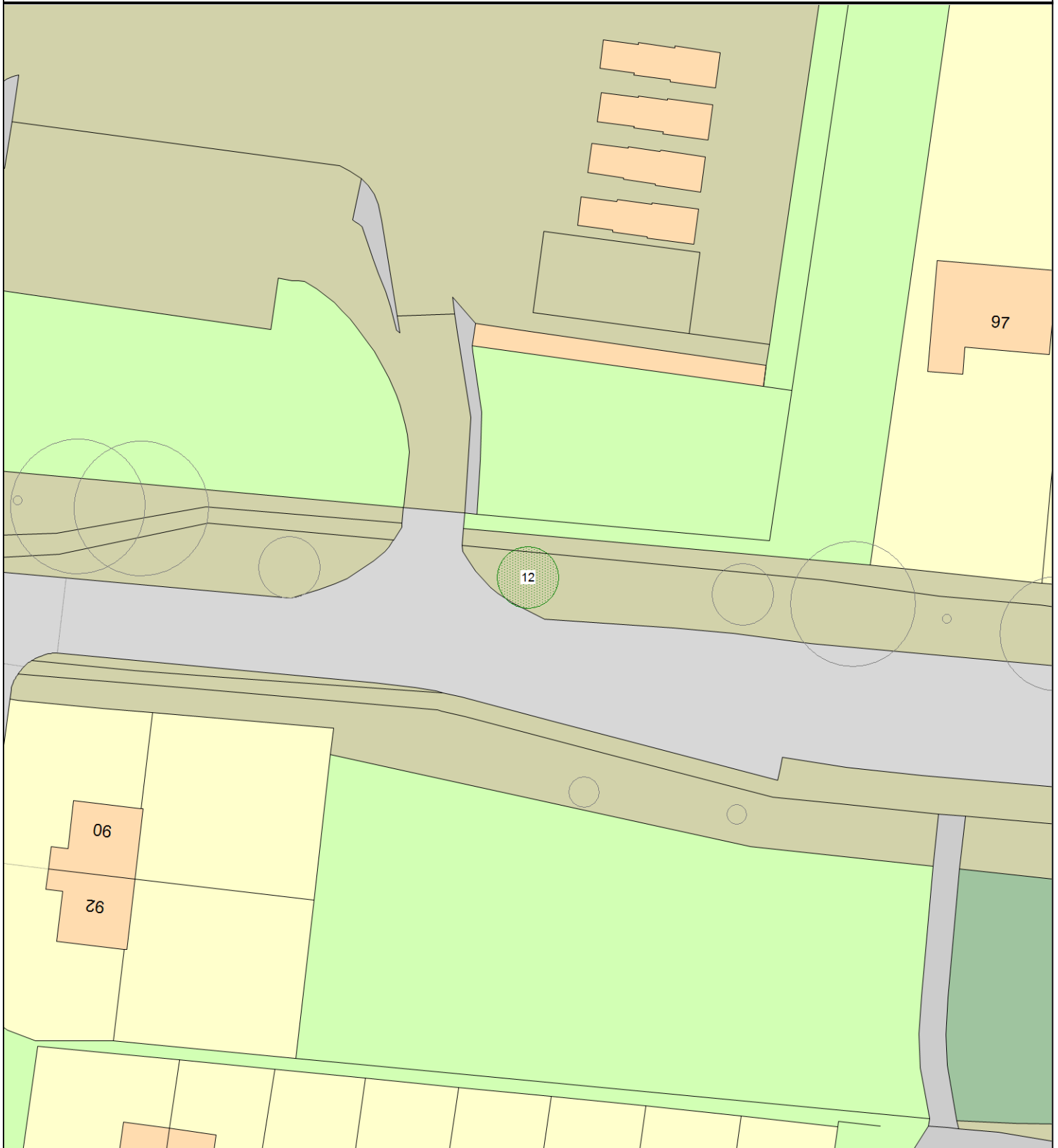
Linden Close (LINDEC), Arbury



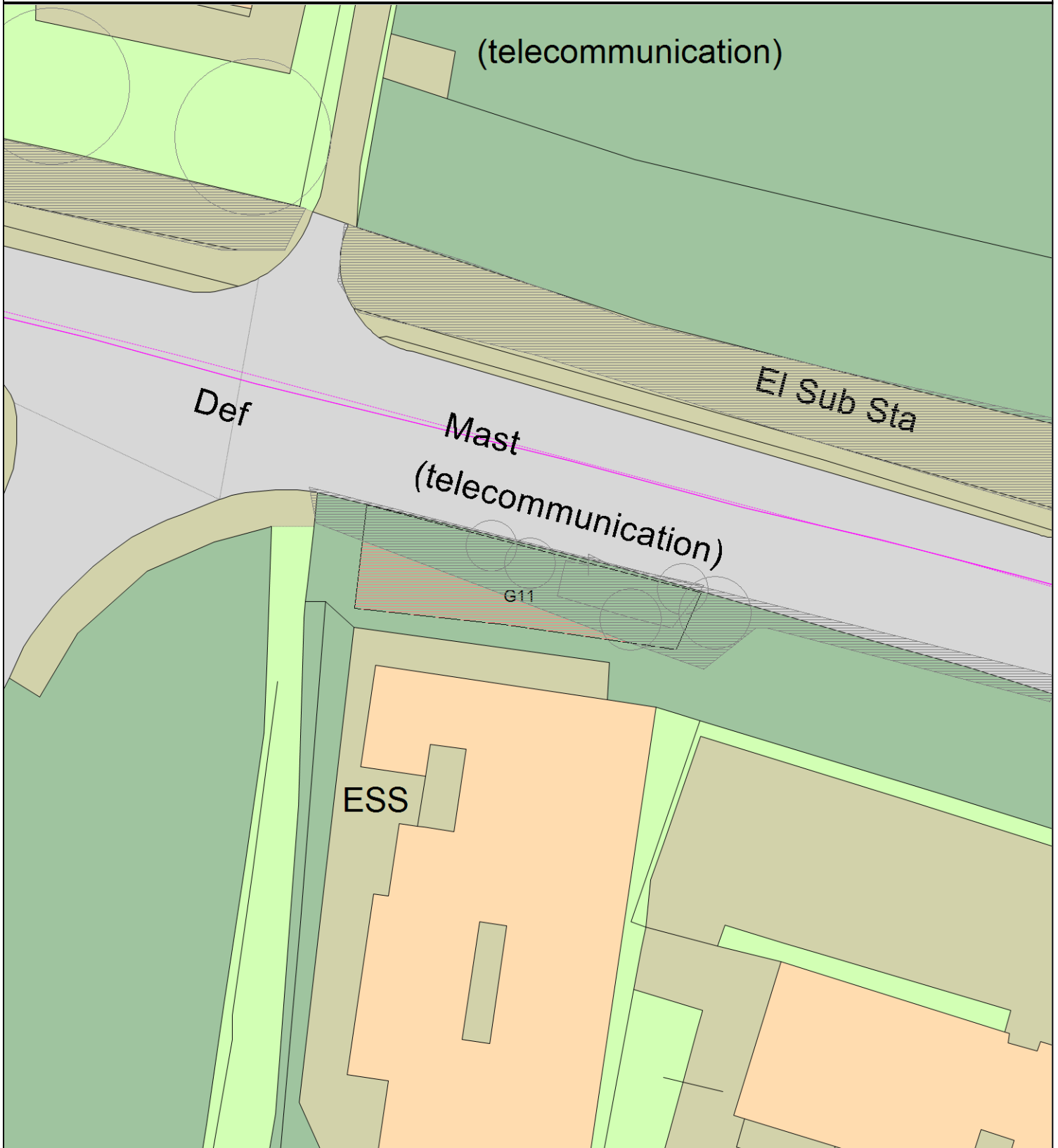
ARBORICULTURAL WORKS ORDER

Item Ref: 02244

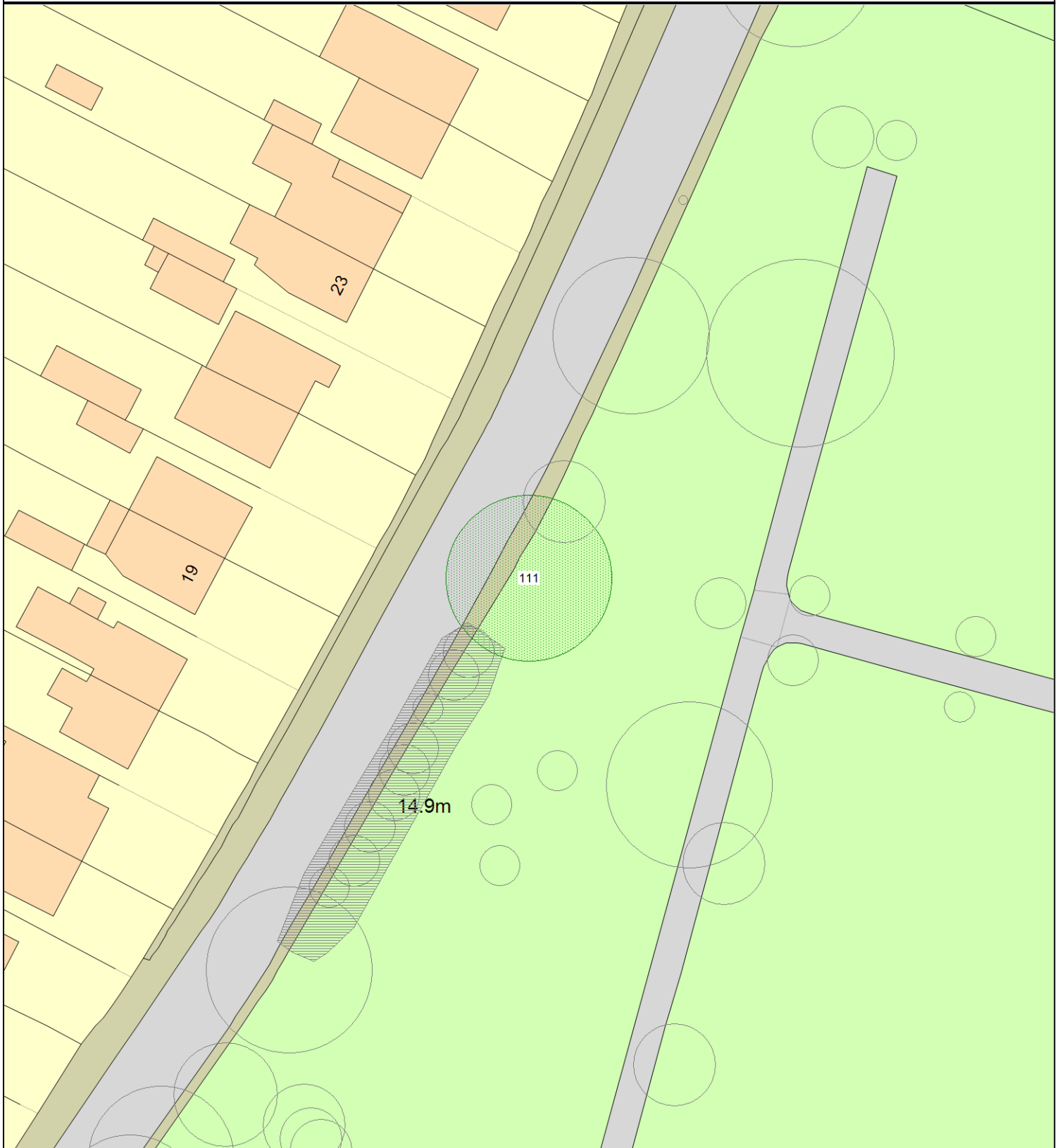
Long Road (LONGRO), Trumpington



Madingley Road (MADINR), Castle



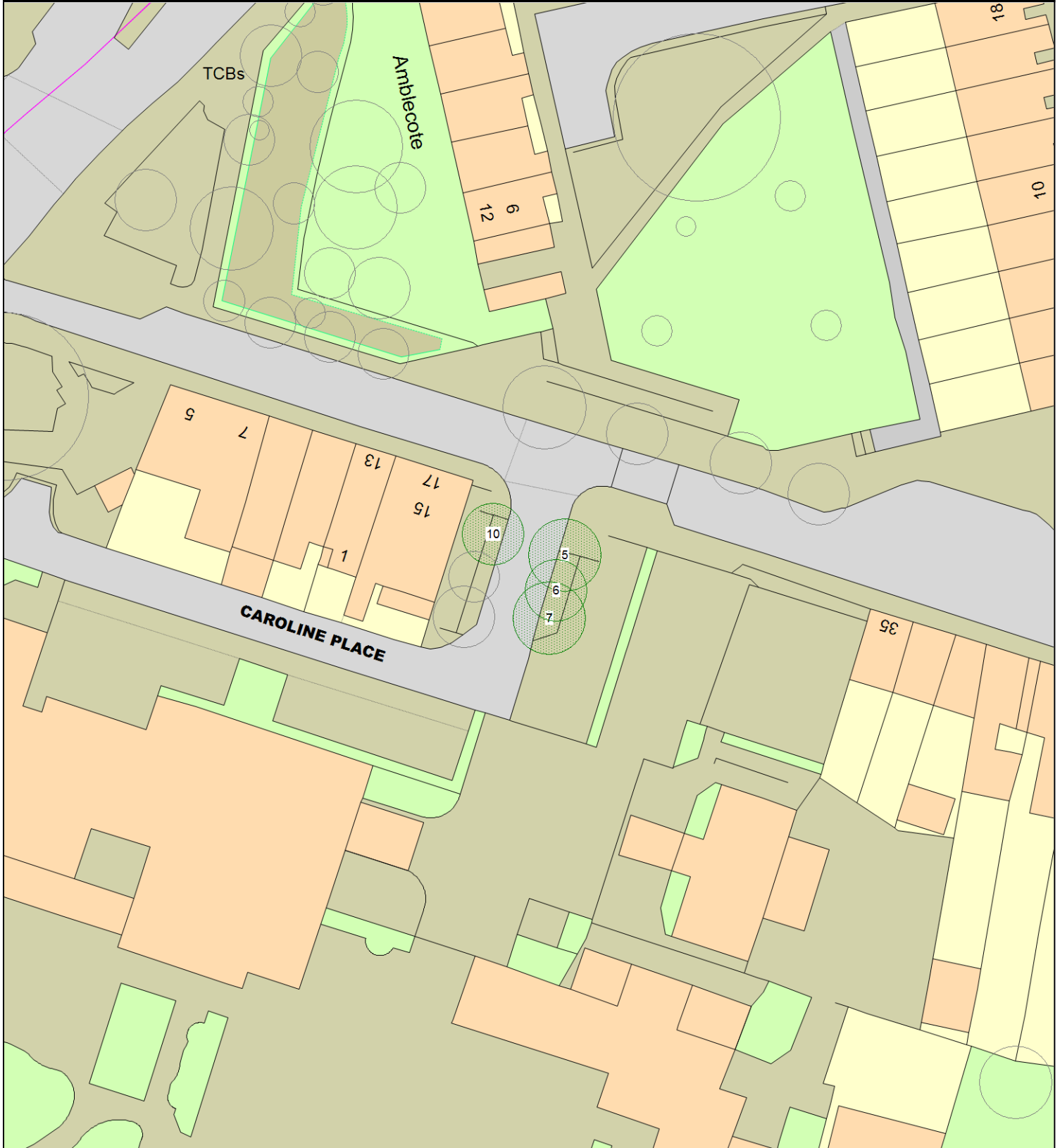
Newmarket Road Cemetery (NEWMAX), Abbey



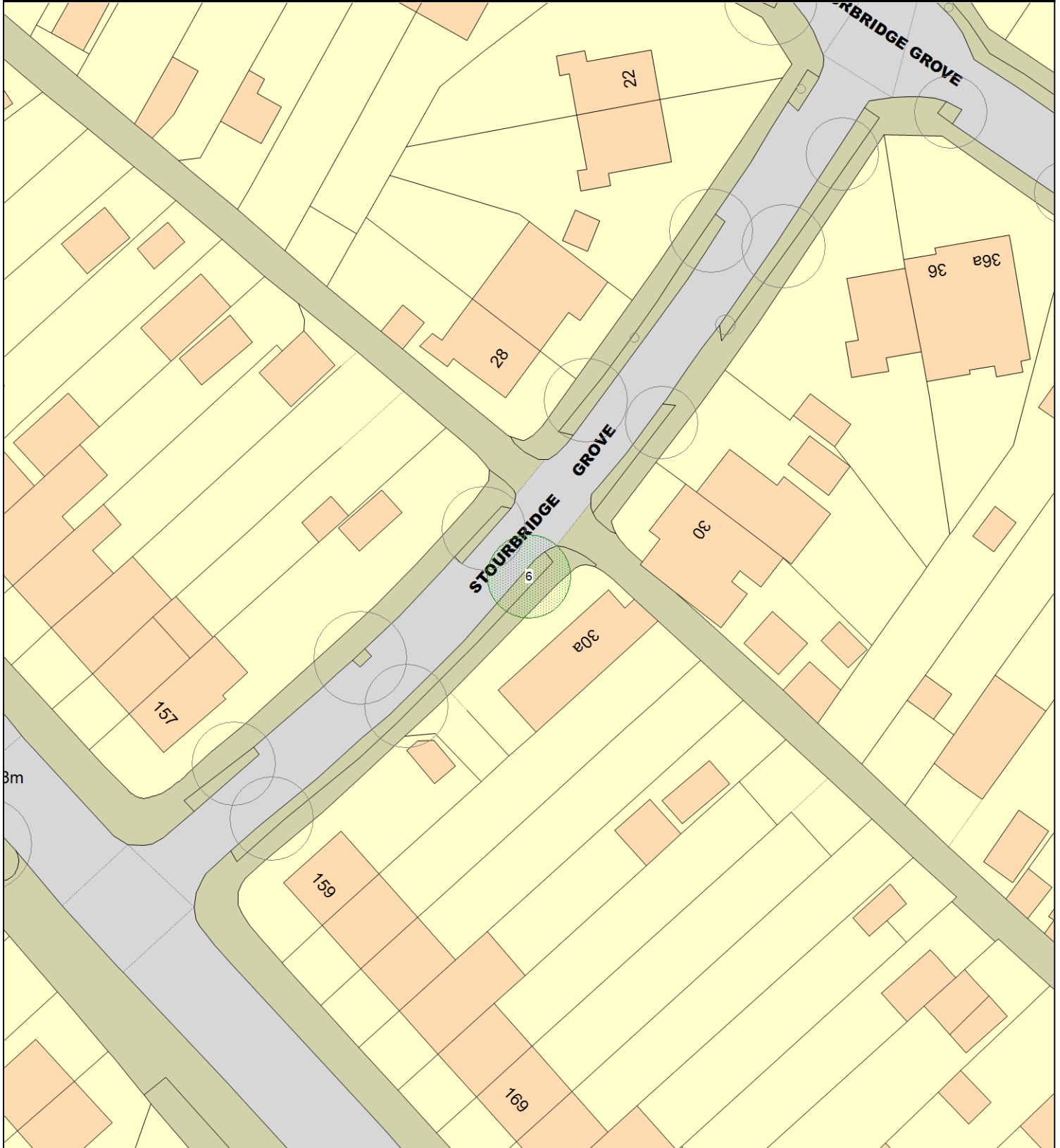
ARBORICULTURAL WORKS ORDER

Item Ref: 02244

Norfolk Street (NORFOS), Petersfield



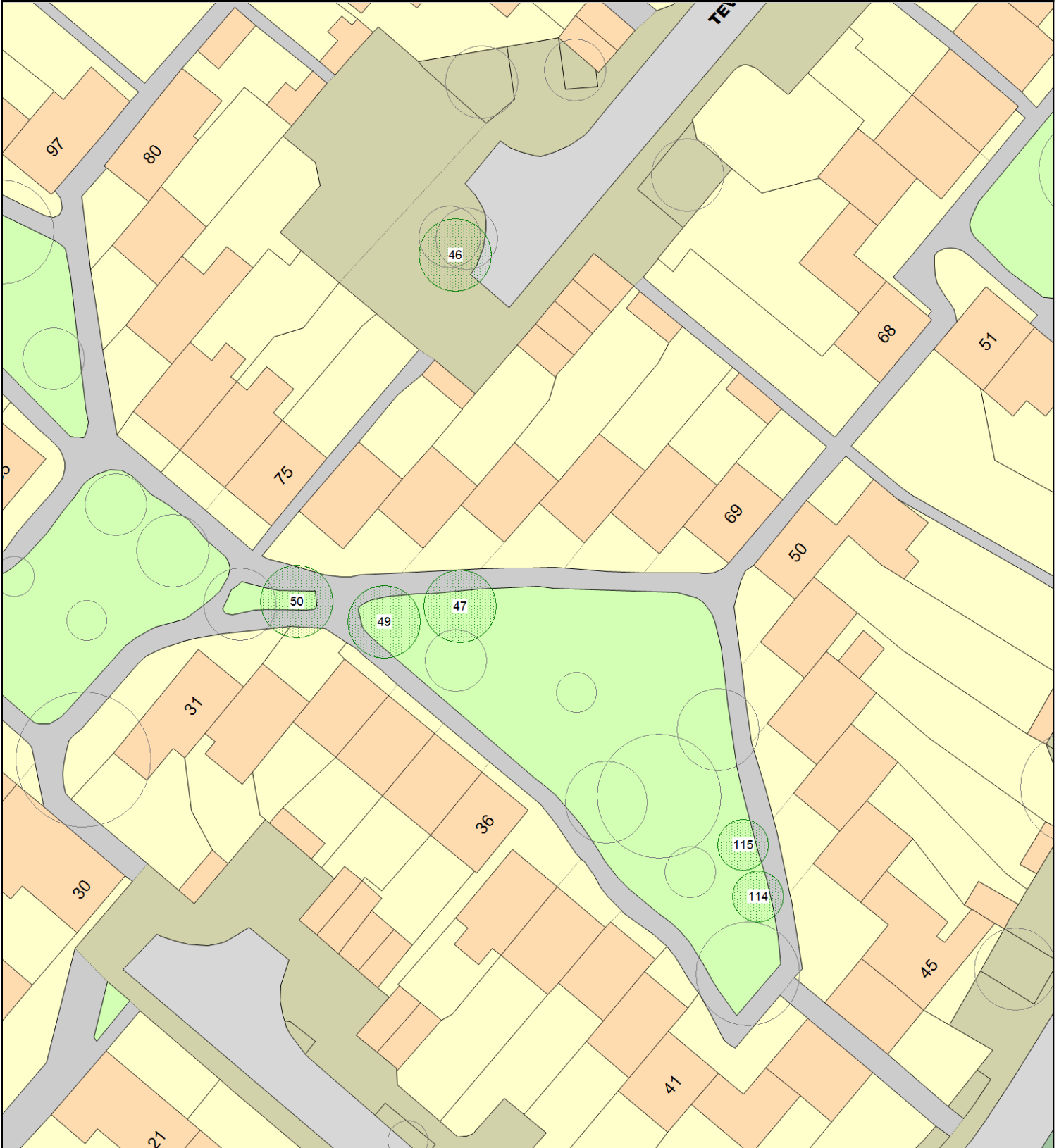
Stourbridge Grove (STOURG), Romsey



ARBORICULTURAL WORKS ORDER

Item Ref: 02244

Teversham Drift (TEVERE), Cherry Hinton



ARBORICULTURAL WORKS ORDER

Item Ref: 02244

Tribune Court (TRIBUC), Kings Hedges



This map is reproduced from Ordnance Survey material with the permission of Her Majesty's Stationery Office (c) Crown copyright. Unauthorised reproduction infringes Crown copyright and may lead to prosecution or civil proceedings." Cambridge City Council (Licence No. 100019730) 2006.

Wynford Way (WYNFOW), Kings Hedges

