

**PLANNED TREE MAINTENANCE**

<b>Tree Works Notification</b>		<b>Created By:</b>	
<b>Public Scrutiny</b>		<b>Date:</b>	
<b>Tree Works reference number and schedule title</b>			
<b>Wards included within planned works:</b>			
Abbey		East Chesterton	Queen Ediths
Arbury		Kings Hedges	Romsey
Castle		Market	Trumpington
Cherry Hinton		Newnham	West Chesterton
Coleridge		Petersfield	
<b>Within following Council service areas:</b>			
Highways		Housing	Parks
<b>Size of schedule – based on number of trees included within:</b>			
Small ( < 10 trees)		Medium (11 - 50 trees)	Large ( > 50 trees)
<b>Brief description of the works</b>			

## **Tree Works Notification**

For tree works submitted under a 'Tree Works Notification' I refer you to Policy GM3 of the Cambridge City Council Citywide Tree Strategy 2016-2026 Part 2:

*"All planned tree works will be published on the Council website and through site notices for the community to access at least 20 working days before implementation. The council sees this as an important tool for communicating to the local community about tree work planned for their area and the reasons why the works are necessary."* <https://www.cambridge.gov.uk/tree-strategy>

The notification period will run for 20 days from the date of publication of the schedule.

The majority of the works contained within these schedules consists of minor pruning to address health and safety issues, or more significant works to remove trees that are obviously dead, dying or diseased, or replacement planting for trees that have been removed.

A brief outline of the planned works can be found in the table shown above however; full details of the planned works can be found within the attached schedules and maps.

Please note: where trees are due to be felled, these are marked on site with green tape.

## **Public Scrutiny**

For tree works submitted for 'Public Scrutiny' A brief outline of the planned works which we wish to be publicly scrutinised can be found within the attached schedules and maps which will be available for ten working days following the date of publication.

The planned works could involve either removing healthy trees over 75mm in diameter as measured at 1.5m above ground level and/or any tree work or batch of works that will have a significant impact on the landscape character of an area as assessed by an arboricultural officer. This will include crown reductions of over 30% in branch length on trees that have not previously been reduced.

The table above provides details of the works which are open for public scrutiny, please note that some tree works schedules may contain other works in other service areas than those open to this level of scrutiny. The following details only relate to the significant works considered for scrutiny. Please note: where trees are

due to be felled, these are clearly marked on site with green tape.

I refer you to Policy GM5 of the Cambridge City Council [Citywide Tree Strategy 2016-2026 Part 2](#):

*“When considering tree works on City Council land, the Council will invite resident and stakeholder comment regarding the following kinds of work:*

- a) Any tree work which will have a significant impact on the character of an area.*
- b) Felling healthy trees of over 75mm diameter”*

If you wish to make a comment about any of the works proposed, please submit them via this link: [Comment on a tree work schedule](#). All unresolved objections to tree work subject to public scrutiny will be determined by the relevant Executive Councillor.

Location:

TMP Queen Edith Additions New

Site type:

Order no/ref:  
Contract/Client Ref:  
Item created: 16 April 2024

Priority of works:  
Start on/after:  
Complete by:

Tree/Item code	Species/Work required	Rate	Quantity	Cost
----------------	-----------------------	------	----------	------

Almoners Avenue (ALMONA), Queen Ediths

Sgl/2 (320004) RBR Rem - tree by root	Birch (Paper) s/o 98 Queen Ediths Way (///harp.limbs.vase)		1 tree	0.00
Sgl/12 (320048) SIB Sever ivy at base of tree	Prunus (Unspecified) o/s 9 (///lives.milk.along)		1 tree	
Sgl/31 (320116) SSIVY Sever and strip ivy up to 1 metre above ground level	Prunus (Unspecified) o/s 14 (///test.wipe.emerge)		1 tree	

Baldock Way (BALDOW), Queen Ediths

Sgl/25 (322028) RFR Rem - tree for replant	Apple (Cut-leaf Crab) s/o 75 Glebe Road (///plant.city.tidy)		1 tree	0.00
---	--	--	--------	------

Beaumont Crescent (BEAUMC), Queen Ediths

Sgl/10 (320828) PLB Planting specification B (Double stake)	To be confirmed o/s 29 (///order.combining.clear)		1 tree	
Sgl/16 (320848) CLH C/L - over highway to 3.5-4.5m - remove two lowest branches over road	Sweet Gum (Common) s/o 14 (///gasp.belts.sooner)		1 tree	0.00

Beaumont Road (BEAUMR), Queen Ediths

Sgl/13 (321004) CRT C/R - by - Reduce 4m past the previous point of reduction to leave a much smaller canopy.	False Acacia (Common) o/s 89 (///soap.jeeps.gaps)		1 tree	0.00
--	---	--	--------	------

- Remove low branch growing over 89/91 in to mainstem.





Item Ref: 02194

Tree/Item code	Species/Work required	Rate	Quantity	Cost
Sgl/14 (321088) PIT Create 1m radius tree circle/pit	Cornus (Cornelian Cherry) o/s 83 (///fuel.shadow.either)		1 tree	
Sgl/17 (321094) PIT Create 1m radius tree circle/pit,	Maple (Moosewood) o/s 77 (///fled.native.organ)		1 tree	
Sgl/19 (321100) PIT Create 1m radius tree circle/pit	Maple (Moosewood) o/s 73 (///smiled.dine.voices)		1 tree	
Sgl/25 (321188) PIT Create 1m radius tree circle/pit	Cornus (Cornelian Cherry) o/s 67 (///cards.appear.head)		1 tree	
Sgl/26 (321104) CLR C/L - over road to - remove lowest branch on corner, into main trunk	Lime (Mongolian) adj B'mont Cres (///shakes.bubble.less)		1 tree	0.00
Sgl/34 (321128) PIT Create 1m radius tree circle/pit	Cornus (Cornelian Cherry) o/s 48/50 (///pads.cake.dated)		1 tree	
Sgl/40 (321144) RFR Rem - tree for replant	Maple (Moosewood) o/s 39/41 (///free.ballots.liver)		1 tree	0.00
Sgl/55 (321184) CLH C/L - over highway to 3.5-4.5m	Sorbus (Wild Service Tree) o/s 9-11 (///tubes.horns.refuse)		1 tree	0.00
Sgl/56 (321044) PIT Create 1m radius tree circle/pit	Maple (Amur) o/s 6-8 (///dating.gains.mining)		1 tree	
Sgl/57 (321001) PIT Create 1m radius tree circle/pit	Pear (Callery Cv.) (///brief.offer.vanish)		1 tree	

Tree/Item code	Species/Work required	Rate	Quantity	Cost
Sgl/59 (321176) CLH C/L - over highway to 3.5-4.5m	Sorbus (Wild Service Tree) s/o Q. E. Way (///fingernails.bounty.melt)		1 tree	0.00
Blinco Grove (BLINCG), Queen Ediths				
Sgl/1 (321400) RDW Rem - deadwood	Lime (Common) s/o 219 Hills Rd (///loops.less.waddle)		1 tree	0.00
Sgl/2 (321404) RDW Rem - deadwood	Lime (Common) s/o churc (///fans.such.eating)		1 tree	0.00
Sgl/4 (321412) RPC Rem - epicormics RDW Rem - deadwood	Lime (Common) s/o churc (///bricks.mugs.prone)		1 tree 1 tree	0.00 0.00
Cavendish Avenue (CAVENA), Queen Ediths				
Sgl/15 (321915) CLT C/L - to 2m	Beech (Fastigate) o/s 9 (///asleep.music.bond)		1 tree	0.00
Chalk Grove (CHALKG), Queen Ediths				
Sgl/10 (001240) RHG Remove - lodging branch - central leader has snapped	Privet (Japanese) (///chain.means.broad)		1 tree	0.00
Sgl/13 (001248) CLH C/L - over highway to 3.5-4.5m	Privet (Japanese) (///flame.logo.yappy)		1 tree	0.00
Courtland Avenue (COURTA), Queen Ediths				
Sgl/2 (322601) RBR Rem - tree by root - self set walnut, inappropriate species for location.	Walnut (Common) self set beside malus (///healers.stops.news)		1 tree	0.00

Tree/Item code	Species/Work required	Rate	Quantity	Cost
Fendon Road (FENDOR), Queen Ediths				
Sgl/19 (323060) RFR Rem - tree for replant	Sorbus (Swedish Whitebeam) o/s 22 (///rabble.rigid.jets)		1 tree	0.00
Sgl/50 (323100) CRT C/R - by 2m. Do not worry about the half over the hedgerow	Sorbus (Swedish Whitebeam) o/s 2 (///pizza.action.couch)		1 tree	0.00
Glebe Road (GLEBER), Queen Ediths				
Sgl/19 (323452) RDW Rem - deadwood	Hornbeam (Fastigiata) o/s 50/52 (///rinse.middle.joined)		1 tree	0.00
Godwin Close (GODWIC), Queen Ediths				
Sgl/10 (323832) CRT C/R - by 2-3m	Apple (Japanese Crab) o/s 14/16 (///finest.patrol.scans)		1 tree	0.00
Godwin Way (GODWIW), Queen Ediths				
Sgl/14 (324164) RFR Rem - tree for replant	Prunus (Unspecified) o/s 81 (///since.remark.raves)		1 tree	0.00
Sgl/22 (324192) RFR Rem - tree for replant	Alder (Common) opp 64 (///range.covers.hurls)		1 tree	0.00
Sgl/46 (324064) CLH C/L - over highway to 3.5-4.5m	Hazel (Turkish) opp 23 (///part.horns.hooked)		1 tree	0.00
Sgl/62 (324014) CLH C/L - over highway to 3.5-4.5m	Hazel (Turkish) o/s 4 (///kind.draw.blank)		1 tree	0.00
Gunhild Close (GUNHIC), Queen Ediths				
Sgl/2 (324604) CLH C/L - over highway to 3.5-4.5m - Removing vehicle damaged branches	Apple (Pillar Crab) s/o 54 Gunhild Way (///broom.still.allow)		1 tree	0.00
Sgl/4 (324612) RFR Rem - tree for replant	Prunus (Tibetan Cherry) o/s 2 (///shades.misty.pots)		1 tree	0.00

Tree/Item code	Species/Work required	Rate	Quantity	Cost
Gunhild Court (GUNHID), Queen Ediths				
Sgl/17 (325020)	Prunus (Flowering Cherry) s/o 4/5 (///laser.hotel.task) CRB C/R - to clear building by at least 2m		1 tree	0.00
Gunhild Way (GUNHIW), Queen Ediths				
Sgl/8 (325228)	Apple (Unspecified) o/s 23 (///mostly.slice.stud) CRT C/R - by 2 - 3m		1 tree	0.00
Sgl/48 (325364)	Prunus (Purple-leaf Plum) o/s 78/80 (///defeat.winter.follow) CRT C/R - by 2 - 3m		1 tree	0.00
Sgl/62 (325420)	Prunus (Purple-leaf Plum) o/s 131 (///speaks.tricky.divide) RHG Remove - lodging branch near over roadside		1 tree	0.00
Sgl/64 (325428)	Sorbus (Rowan) o/s 133-139 (///allows.over.brief) RFR Rem - tree for replant		1 tree	0.00
Sgl/66 (325440)	Prunus (Purple-leaf Plum) o/s 104 (///form.guard.bike) CRT C/R - by 2m RDW Rem - deadwood		1 tree 1 tree	0.00 0.00
Sgl/67 (325434)	Maple (Field) o/s 141/143 (///herb.stands.defend) BRANC Reduce specified branch by - remove lowest branch over roadside. (roughly growing towards school) into main stem.  - lift vehicle rubbed branches into side branch.		1 tree	
Hills Avenue (HILLSA), Queen Ediths				
Sgl/2 (325604)	Hornbeam (Fastigiata) o/s Alliance Crt (///glad.hulk.commented) CLH C/L - over highway to 3.5-4.5m		1 tree	0.00
Sgl/35 (325724)	Hornbeam (Fastigiata) o/s 40 (///flight.fuzzy.score) CLW C/L - over highway to 5m CLG C/L - gardenside to remove 2 lowest branches over drive RDW Rem - deadwood		1 tree 1 tree 1 tree	0.00 0.00 0.00
Sgl/49 (325768)	Hornbeam (Fastigiata) o/s 67/69 (///barn.bills.food) CL3 Crown lift to 3m over garden only		1 tree	

Tree/Item code	Species/Work required	Rate	Quantity	Cost
Sgl/56 (325788)	Hornbeam (Fastigate) o/s 79/81 (///navy.value.smiled)			
CLH	C/L - over highway to 3.5-4.5m		1 tree	0.00
R3B	Rem - lower 3 branches 3 damaged branches over roadside.		1 tree	0.00
RDW	Rem - deadwood		1 tree	0.00
Hills Road (HILLSR), Queen Ediths				
Sgl/79 (326078)	Maple (Sycamore) (///cult.wool.blues)			
RDW	Rem - deadwood		1 tree	0.00
Sgl/85 (326083)	Maple (Sycamore) twin stem beside traffic light (///ruler.finds.grin)			
RFR	Rem - tree for replant		1 tree	0.00
Sgl/111 (326124)	Cypress (Unspecified) opp 351/353 (///milk.cave.pint)			
RHG	Remove - lodging branch - remove trunk that is hung up in acer.		1 tree	0.00
Hinton Avenue (HINTOA), Queen Ediths				
Sgl/16 (326448)	Birch (Silver) o/s 27/29 (///vast.narrow.insect)			
RHG	Remove - lodging branch - stuck above parking bays.		1 tree	0.00
Holbrook Road (HOLBRR), Queen Ediths				
Sgl/7 (326924)	Beech (Fastigate) o/s 85 (///indoor.supply.bucket)			
CLT	C/L - to 2m		1 tree	0.00
Sgl/8 (326952)	Beech (Fastigate) o/s 85 (///blog.vest.snail)			
CLT	C/L - to 2m		1 tree	0.00
Sgl/12 (326956)	Beech (Fastigate) o/s 79 (///clay.regime.candy)			
CL2.5	Crown lift to 2.5m - on roadside		1 tree	
Sgl/13 (326828)	Beech (Fastigate) o/s 79 (///fields.behave.shades)			
CLT	C/L - to - remove 2 lowest branches. they originate at the same height.		1 tree	0.00
Sgl/16 (326904)	Beech (Fastigate) o/s 73 (///mash.vanish.strong)			
CLH	C/L - over highway to 3.5-4.5m - including removing vehicle damaged branches		1 tree	0.00
Sgl/22 (326932)	Beech (Fastigate) o/s 56:opp ent to Allotments (///fields.bunk.lows)			
CLH	C/L - over highway to 3.5-4.5m		1 tree	0.00

Tree/Item code	Species/Work required	Rate	Quantity	Cost
Sgl/24 (326912) CLH C/L - over highway to 3.5-4.5m	Beech (Fastigiata) o/s 53/51 (///town.food.beam)		1 tree	0.00
Sgl/30 (326918) CLH C/L - over highway to 3.5-4.5m	Beech (Fastigiata) o/s 22/24 (///shows.sunk.loses)		1 tree	0.00
Sgl/33 (326916) CLH C/L - over highway to 3.5-4.5m	Beech (Fastigiata) o/s 19/21 (///price.feeds.keys)		1 tree	0.00
Sgl/34 (326928) CLH C/L - over highway to 3.5-4.5m	Beech (Fastigiata) o/s 17 (///empty.pokers.stream)		1 tree	0.00
Sgl/37 (326876) CLH C/L - over highway to 3.5-4.5m	Prunus (Unspecified) o/s 2/4 (///model.green.trail)		1 tree	0.00
Sgl/40 (326896) CLH C/L - over highway to 3.5-4.5m	Beech (Fastigiata) s/o 26 Mowbray Rd (///split.drive.launch)		1 tree	0.00
Sgl/41 (326892) CLH C/L - over highway to 3.5-4.5m	Beech (Fastigiata) s/o 24 Mowbray Rd (///drums.dimes.games)		1 tree	0.00
Hulatt Road (HULATR), Queen Ediths				
Sgl/31 (327268) CRT C/R - by - reduce sides from 52 to 46 by 1 - 3m. Do not reduce in height.	Prunus (Unspecified) o/s 52 (///melt.slips.liability)		1 tree	0.00
- remove lowest side branch growing towards corner of 62 into primary limb.				
Long Road (LONGRO), Trumpington				
Sgl/50 (388240) CRR C/R - roadside by 2-3m SSIVY Sever and strip ivy up to 1 metre above ground level	Ash (Common) (///farm.soft.star)		1 tree	0.00
Sgl/51 (388244) SSIVY Sever and strip ivy up to 1 metre above ground level	Ash (Common) (///fonts.duty.living)		1 tree	
Sgl/52 (388248) SSIVY Sever and strip ivy up to 1 metre above ground level RDW Rem - deadwood	Ash (Common) (///appeal.since.code)		1 tree	0.00

Tree/Item code	Species/Work required	Rate	Quantity	Cost
Sgl/60 (542028) SIB	Ash (Common) opp LP 28 (///tops.axed.laptop) Sever ivy at base of tree clear 1-m ivy strip at base of tree		1 tree	
Sgl/61 (542032) SIB	Ash (Common) adjacent lamp post L25scw (///inches.handy.poems) Sever ivy at base of tree clear 1-m ivy strip at base of tree		1 tree	
Sgl/85 (385588) RT1	Ash (Common) opp junction with Robinson Way (///cats.rigid.them) Fell or dismantle the tree. Leave stump at 1m above ground level - leave stump at 3m in height		1 tree	
Sgl/89 (385596) SIB	Ash (Common) See plan (///gather.stones.snack) Sever ivy at base of tree		1 tree	
Sgl/92 (385604) SIB	Ash (Common) (///wizard.hunt.fonts) Sever ivy at base of tree		1 tree	
Sgl/93 (385608) SIB	Maple (Sycamore) See plan (///before.piles.study) Sever ivy at base of tree		1 tree	
Mowbray Road (MOWBRR), Queen Ediths				
Sgl/11 (327424) PIT	Lime (Small Leaved Cv.) o/s 148 (///dice.roses.goats) Create 1m radius tree circle/pit		1 tree	
Sgl/17 (327436) PIT	Lime (Small Leaved Cv.) o/s 136 (///meant.tins.point) Create 1m radius tree circle/pit		1 tree	
Sgl/18 (327440) CLH	Lime (Small Leaved) o/s 130/132 (///aura.asks.bright) C/L - over highway to 3.5-4.5m		1 tree	0.00
Sgl/22 (327448) CLH	Lime (Small Leaved) o/s 122/124 (///rock.metro.lights) C/L - over highway to 3.5-4.5m		1 tree	0.00
Sgl/31 (327464) BRANC	Lime (Caucasian) o/s 98 (///fault.movie.bucks) Reduce specified branch by - reduce lowest limb growing over 98 by 2-3m.		1 tree	
Sgl/32 (327756) CLH	Lime (Small Leaved) o/s 92/94 (///trash.entertainer.from) C/L - over highway to 3.5-4.5m - remove vehicle damaged branches		1 tree	0.00
	RHG Remove - lodging branch - over green area os 96		1 tree	0.00

Tree/Item code	Species/Work required	Rate	Quantity	Cost
Sgl/37 (327468) PIT	Lime (Small Leaved Cv.) o/s 92 (///stops.oils.poems) Create 1m radius tree circle/pit		1 tree	
Sgl/42 (327684) PIT	Lime (Small Leaved Cv.) o/s 80 (///bumps.worm.puddles) Create 1m radius tree circle/pit		1 tree	
Sgl/64 (327528) BRANC	Lime (Small Leaved) o/s 38/40 (///today.upon.jumped) Reduce specified branch by - Remove vehicle damaged limbs into main stem		1 tree	
Sgl/68 (327536) CLT	Lime (Small Leaved) o/s 32 (///lovely.stuff.makes) C/L - to - remove lowest limb on road side of tree. also remove the crossing limb just above.		1 tree	0.00
Queen Ediths Way (QUEENE), Queen Ediths				
Sgl/80 (328432) BRANC	Prunus (Flowering Cherry) o/s 84 (///hours.tame.family) Reduce specified branch by - remove fractured branch on roadside into side branch.		1 tree	
Sgl/85 (328452) RFR	Prunus (Flowering Cherry) o/s 56-58 (///master.snake.point) Rem - tree for replant		1 tree	0.00
Sgl/98 (329426) RBR	Prunus (Flowering Cherry) Queen Ediths Way outside 35 (///acting.beam.agree) Rem - tree by root		1 tree	0.00
Rathmore Road (RATHMR), Queen Ediths				
Sgl/1 (328600) CRP	Lime (Common) s/o 175 Hills Rd (///fear.combining.foam) C/R - repollard		1 tree	0.00
Red Cross Lane (REDCRO), Queen Ediths				
Sgl/13 (328848) RFR	Oak (Turkey) o/s 4 (///bland.along.slows) Rem - tree for replant		1 tree	0.00



Tree/Item code	Species/Work required	Rate	Quantity	Cost
<b>Spalding Way (SPALDW), Queen Ediths</b>				
Sgl/23 (329280) PIT	Hazel (Turkish) o/s 33 (///baked.groups.dull) Create 1m radius tree circle/pit		1 tree	
Sgl/27 (329296) PIT	Hazel (Turkish) o/s 43 (///hike.hang.faces) Create 1m radius tree circle/pit		1 tree	
Sgl/28 (329300) PIT	Hazel (Turkish) o/s 28 (///grades.suffer.gosh) Create 1m radius tree circle/pit		1 tree	
Sgl/30 (329304) CRT	Prunus (Unspecified) o/s 47 (///locked.model.ants) C/R - by - prune back side of tree from 45 47		1 tree	0.00
<b>Tilyard Way (TILYAW), Queen Ediths</b>				
Sgl/2 (329612) CL4	Hazel (Turkish) grass o/s 40 (///hood.mercy.pump) Crown lift to 4m		1 tree	
Sgl/25 (329704) PIT	Euodia (Bee Tree) grass o/s 1/3 (///oven.deal.ports) Create 1m radius tree circle/pit		1 tree	
<b>Wulfstan Way (WULFSW), Queen Ediths</b>				
Sgl/24 (330432) RFR	Sorbus (Rowan) grass o/s 104-108 (///offers.cure.jelly) Rem - tree for replant		1 tree	0.00
Sgl/35 (330512) CRB	Prunus (Fastigiata Cherry) o/s butcher (///holds.verbs.smiled) C/R - to clear building by achieve 2m clearance from guttering.		1 tree	0.00
Sgl/89 (330688) BRANC	Maple (Field) opp 44 (///park.audit.ground) Reduce specified branch by - remove vehicle damaged side branches		1 tree	
Sgl/98 (330280) RFR	Thorn (Broad Leaved Cockspur) o/s 24 (///guises.engage.loser) Rem - tree for replant		1 tree	0.00

Tree/Item code	Species/Work required	Rate	Quantity	Cost
----------------	-----------------------	------	----------	------

Expenditure code analysis :-

Expenditure code not specified

Schedule item analysis :-

CLG	C/L - gardenside to		1 tree @ 0.00	
CLH	C/L - over highway to 3.5-4.5m		21 trees @ 0.00	
CLR	C/L - over road to		1 tree @ 0.00	
CLT	C/L - to		5 trees @ 0.00	
CLW	C/L - over highway to 5m		1 tree @ 0.00	
CRB	C/R - to clear building by		2 trees @ 0.00	
CRP	C/R - repollard		1 tree @ 0.00	
CRR	C/R - roadside by		1 tree @ 0.00	
CRT	C/R - by		8 trees @ 0.00	
R3B	Rem - lower 3 branches		1 tree @ 0.00	
RBR	Rem - tree by root		3 trees @ 0.00	
RDW	Rem - deadwood		9 trees @ 0.00	
RFR	Rem - tree for replant		12 trees @ 0.00	
RHG	Remove - lodging branch		5 trees @ 0.00	
RPC	Rem - epicormics		1 tree @ 0.00	

Contractor:

Total cost: 0.00

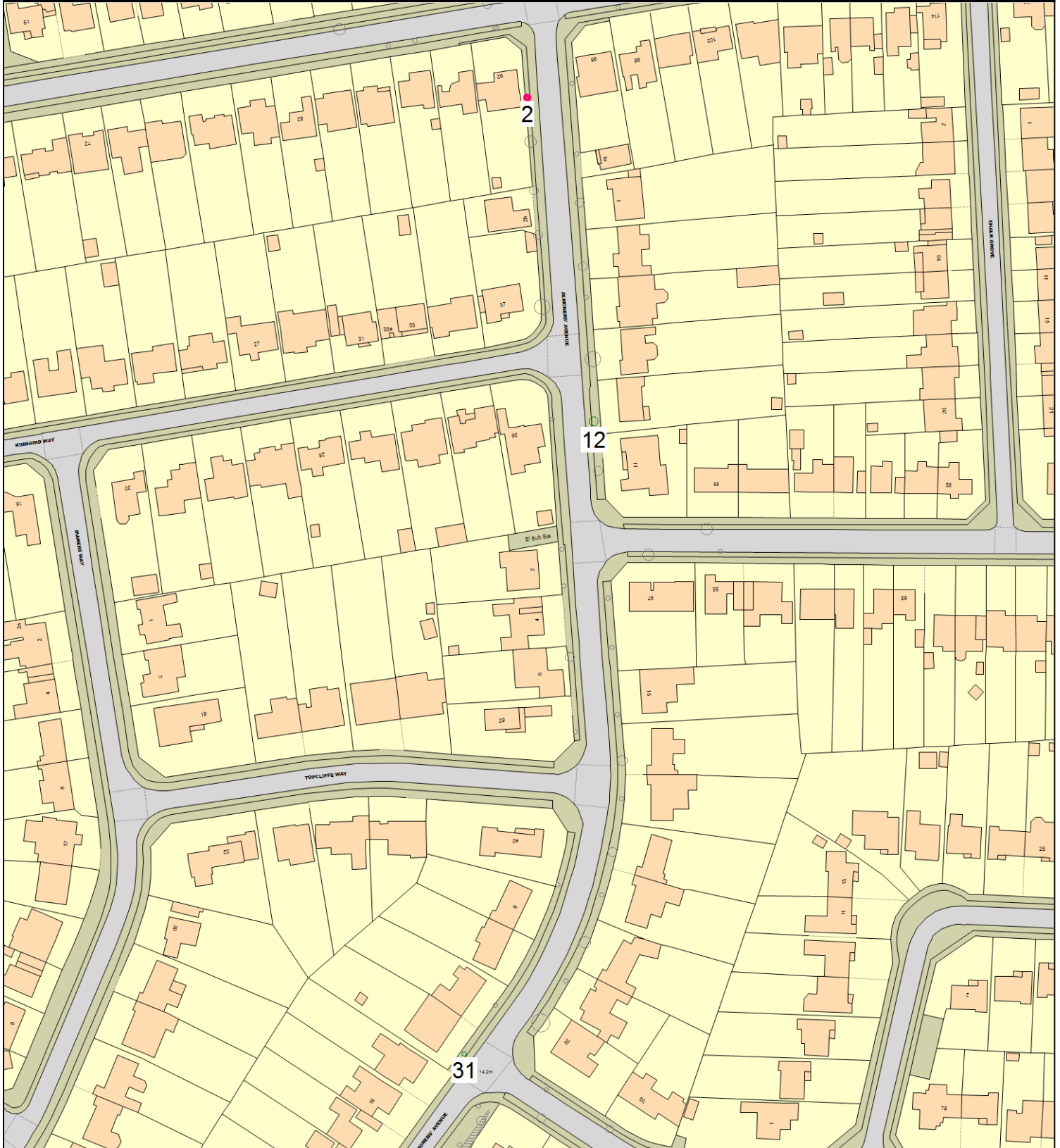
Issued by:

Jake Camilleri

ARBORICULTURAL WORKS ORDER

Item Ref: 02194

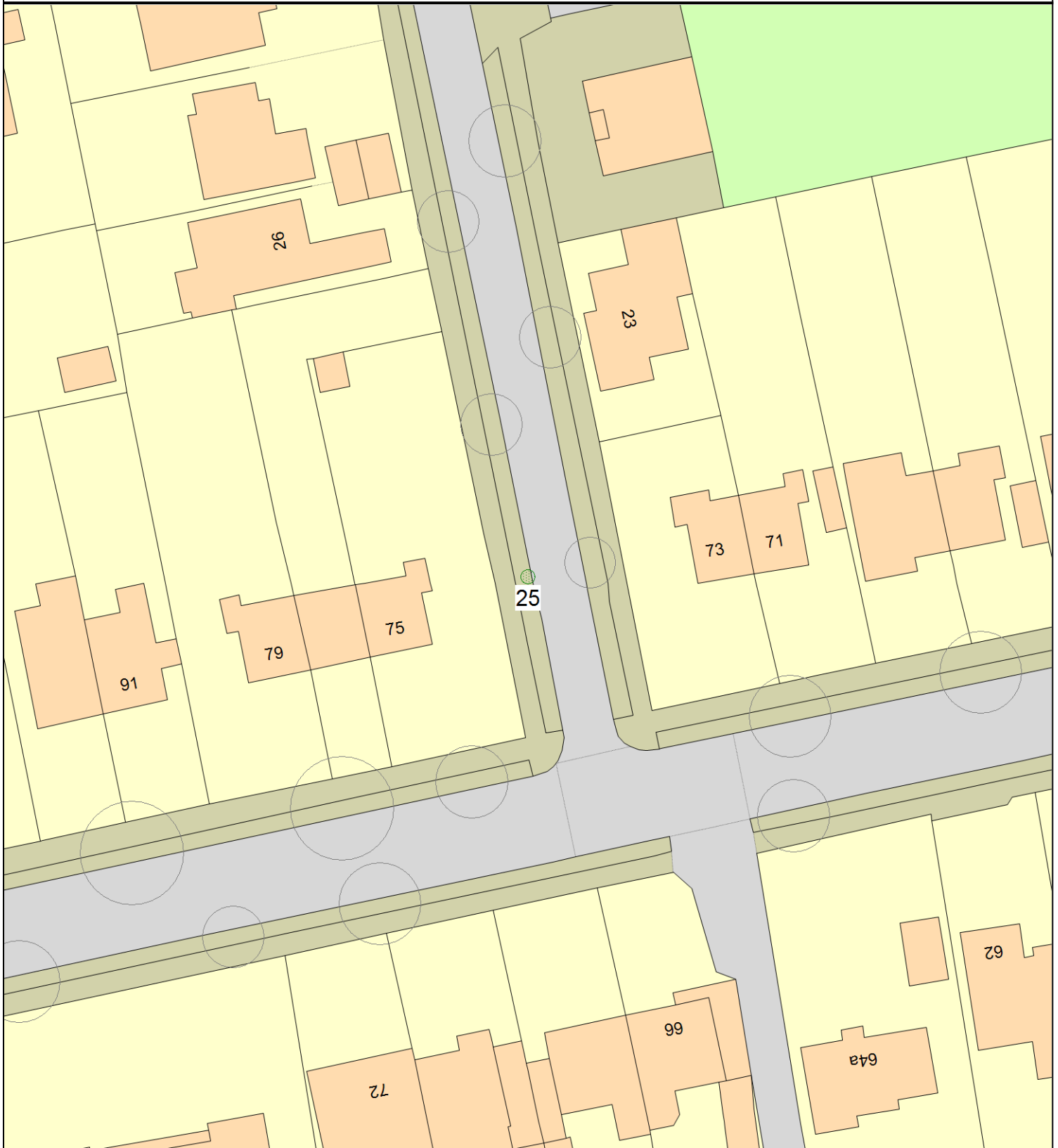
Almoners Avenue (ALMONA), Queen Ediths



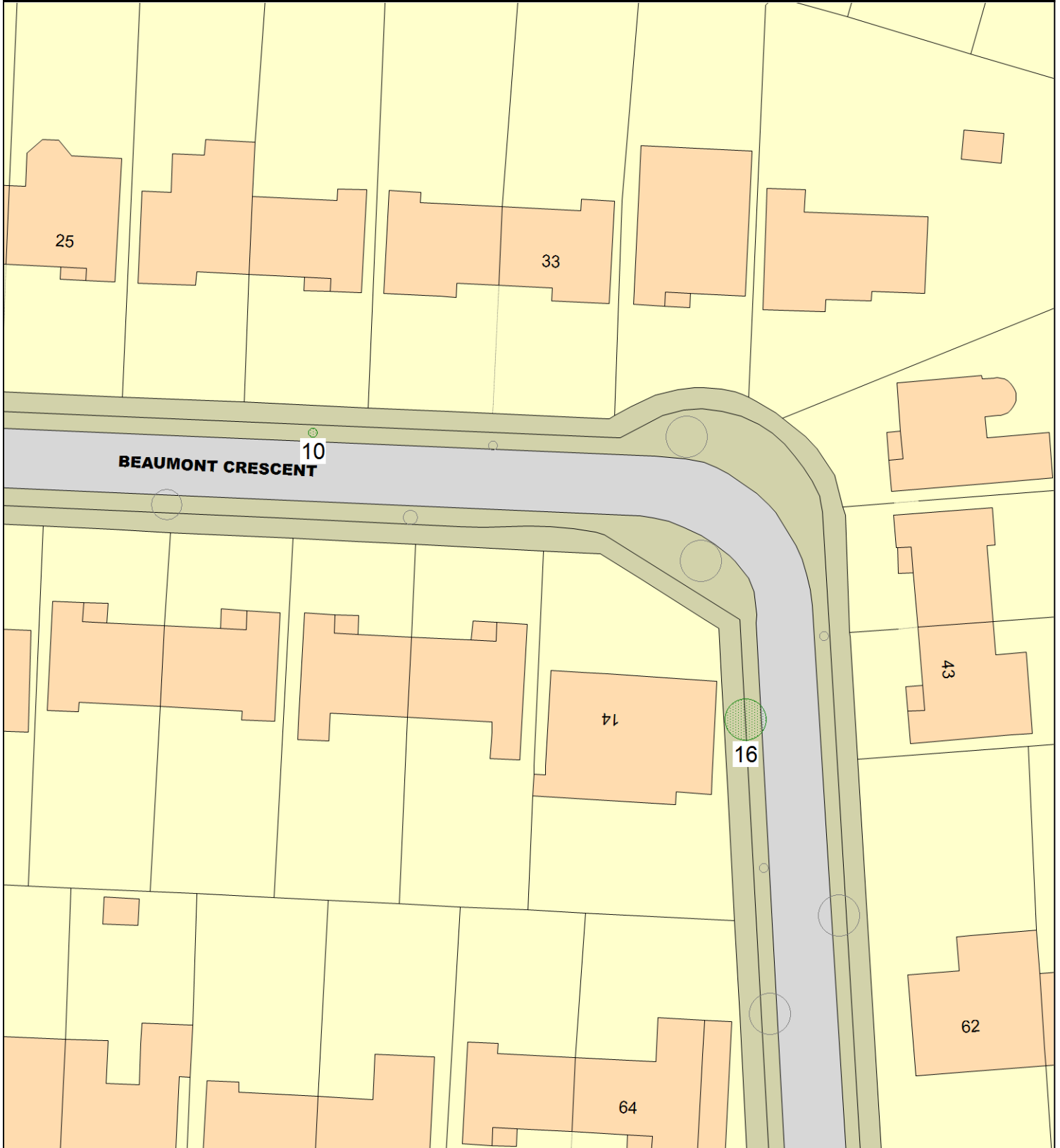
ARBORICULTURAL WORKS ORDER

Item Ref: 02194

Baldock Way (BALDOW), Queen Ediths



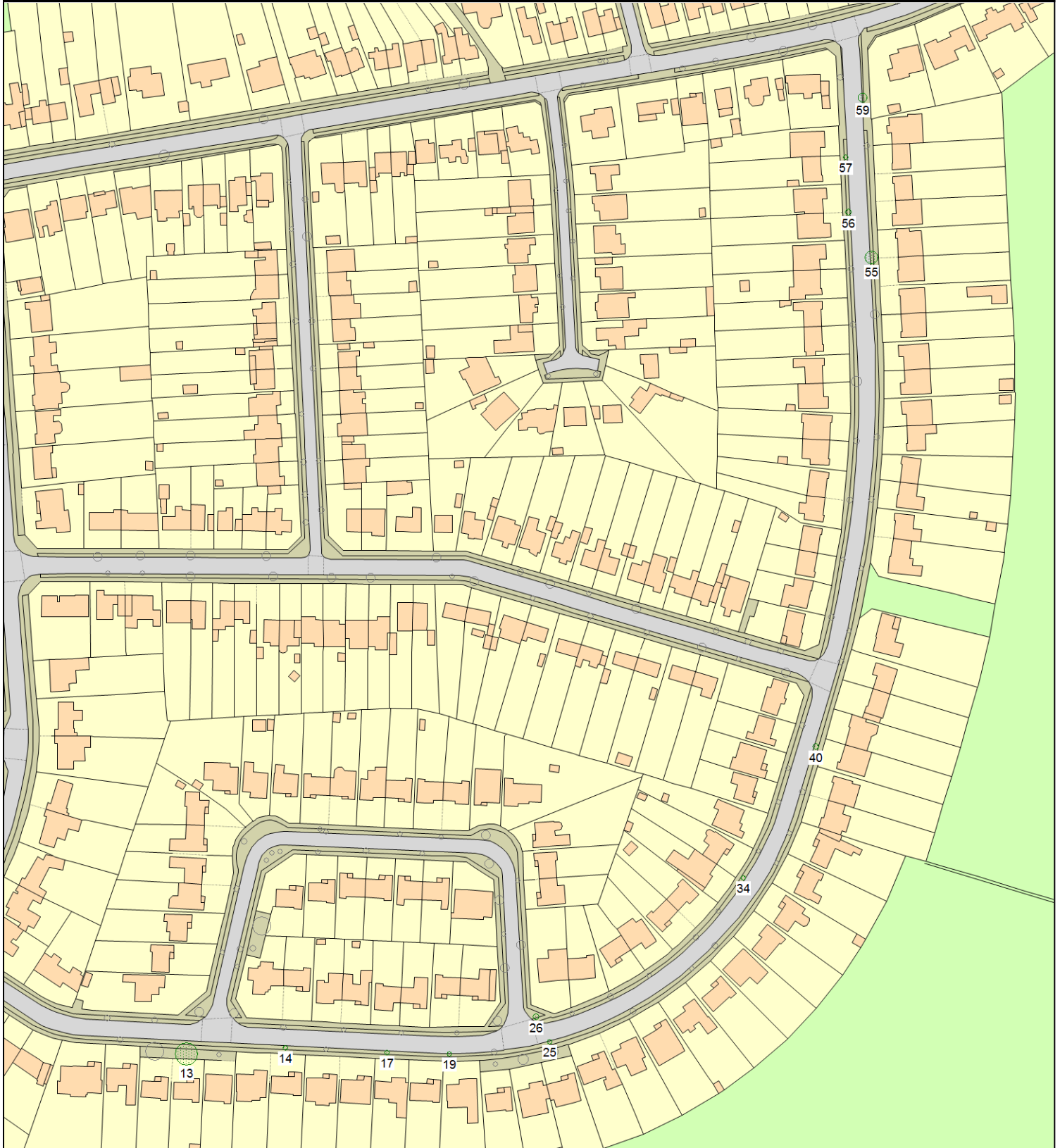
Beaumont Crescent (BEAUMC), Queen Ediths



ARBORICULTURAL WORKS ORDER

Item Ref: 02194

Beaumont Road (BEAUMR), Queen Ediths





ARBORICULTURAL WORKS ORDER

Item Ref: 02194

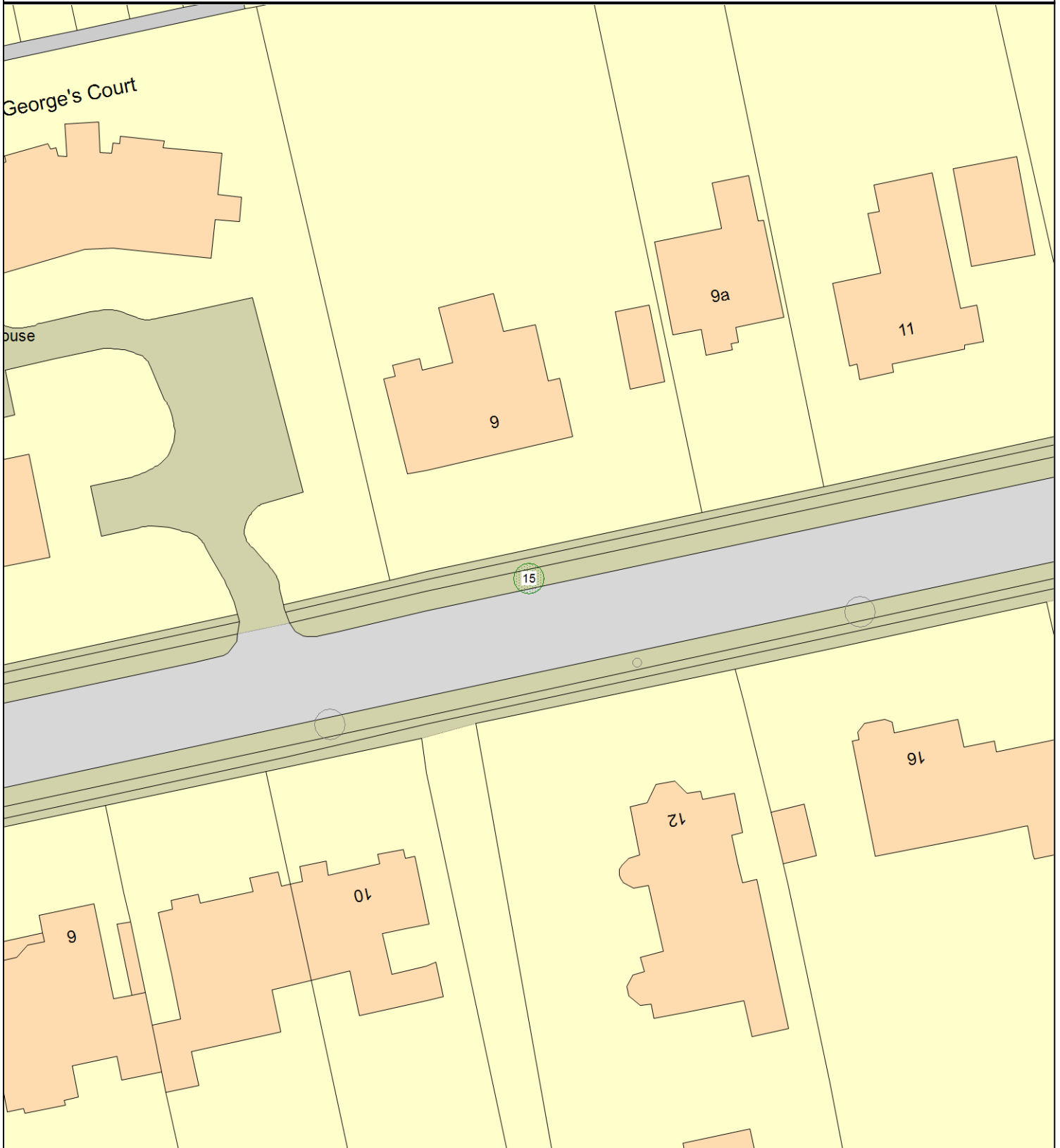
Blinco Grove (BLINCG), Queen Ediths



ARBORICULTURAL WORKS ORDER

Item Ref: 02194

Cavendish Avenue (CAVENA), Queen Ediths

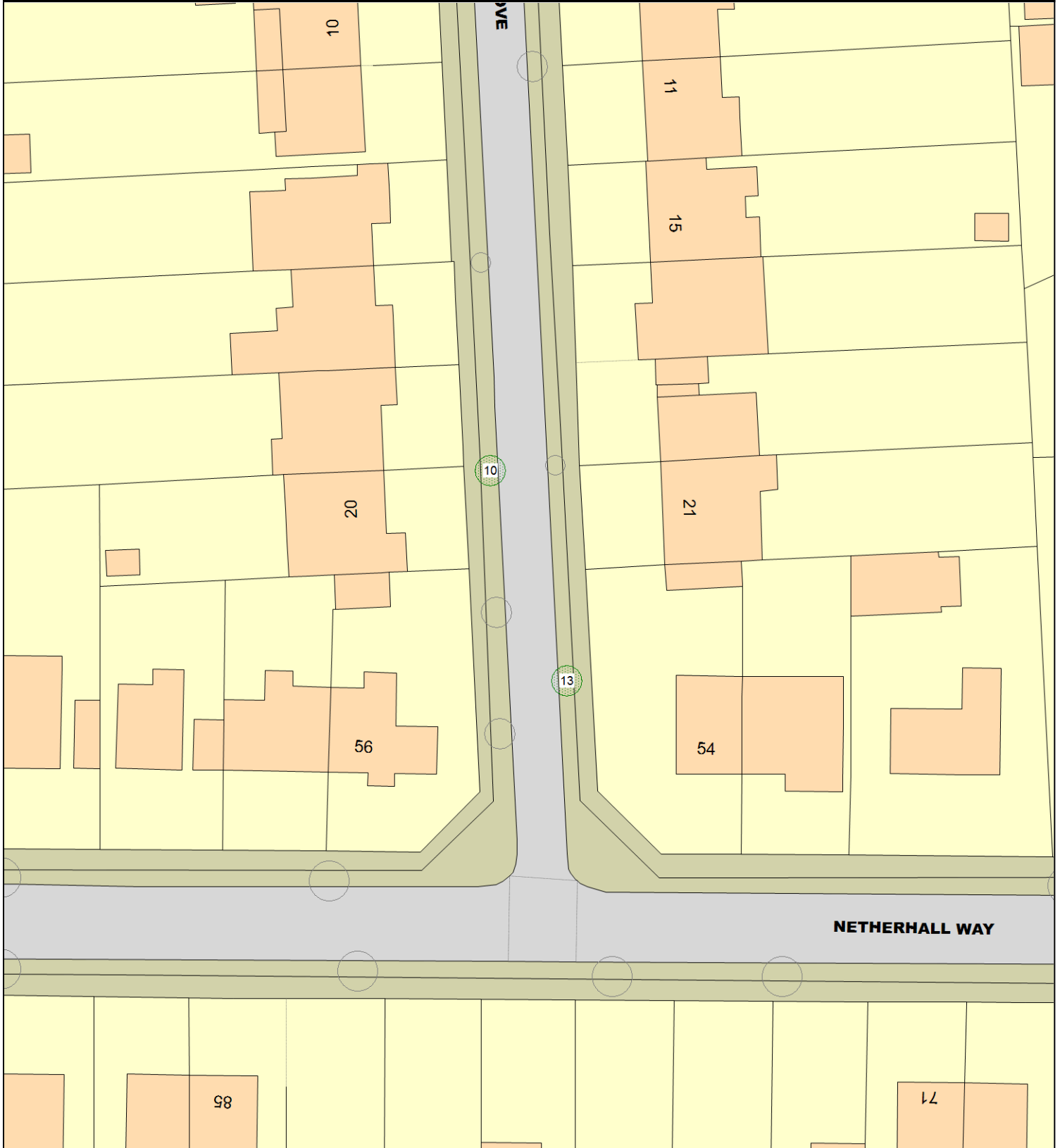




ARBORICULTURAL WORKS ORDER

Item Ref: 02194

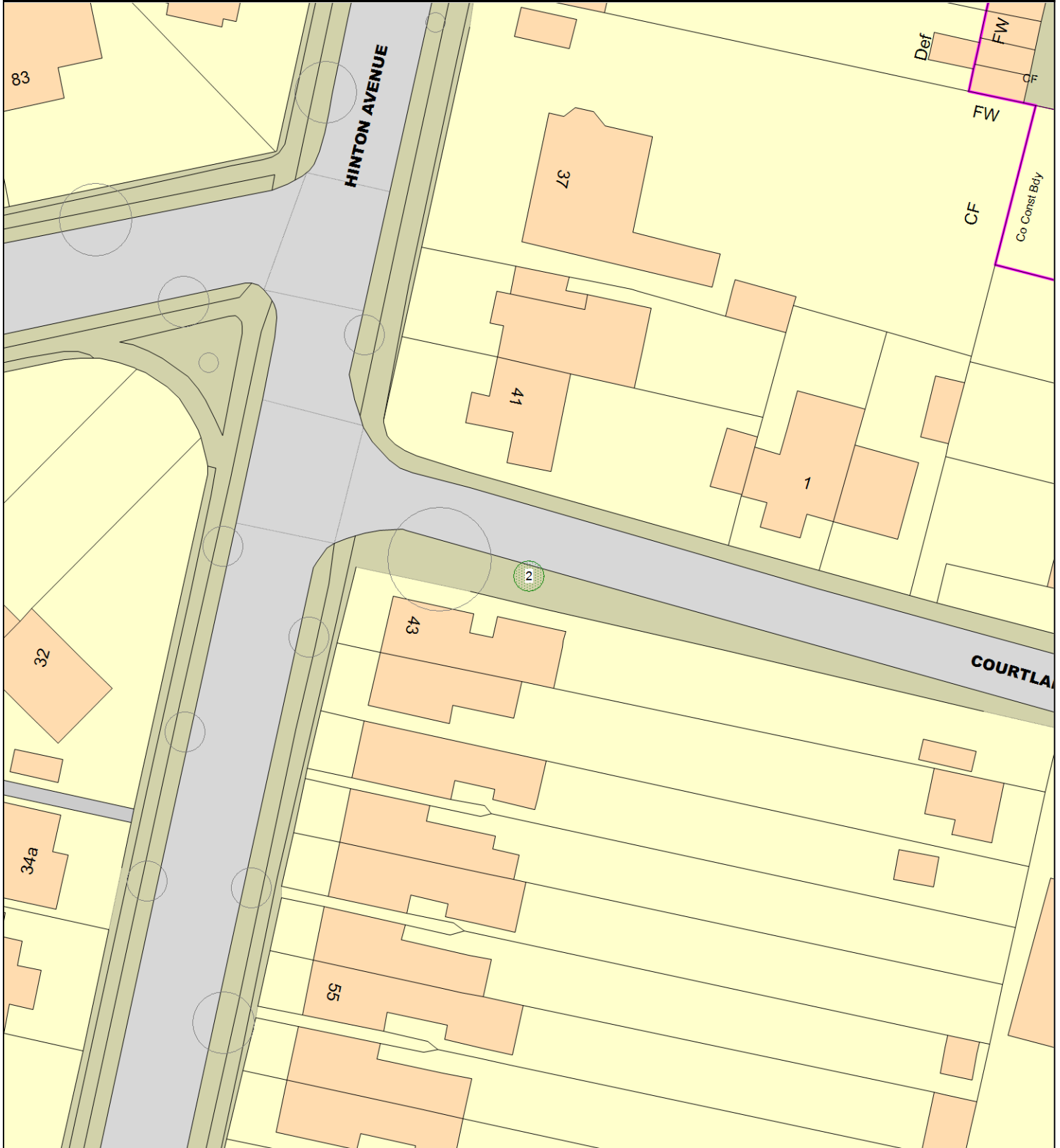
Chalk Grove (CHALKG), Queen Ediths



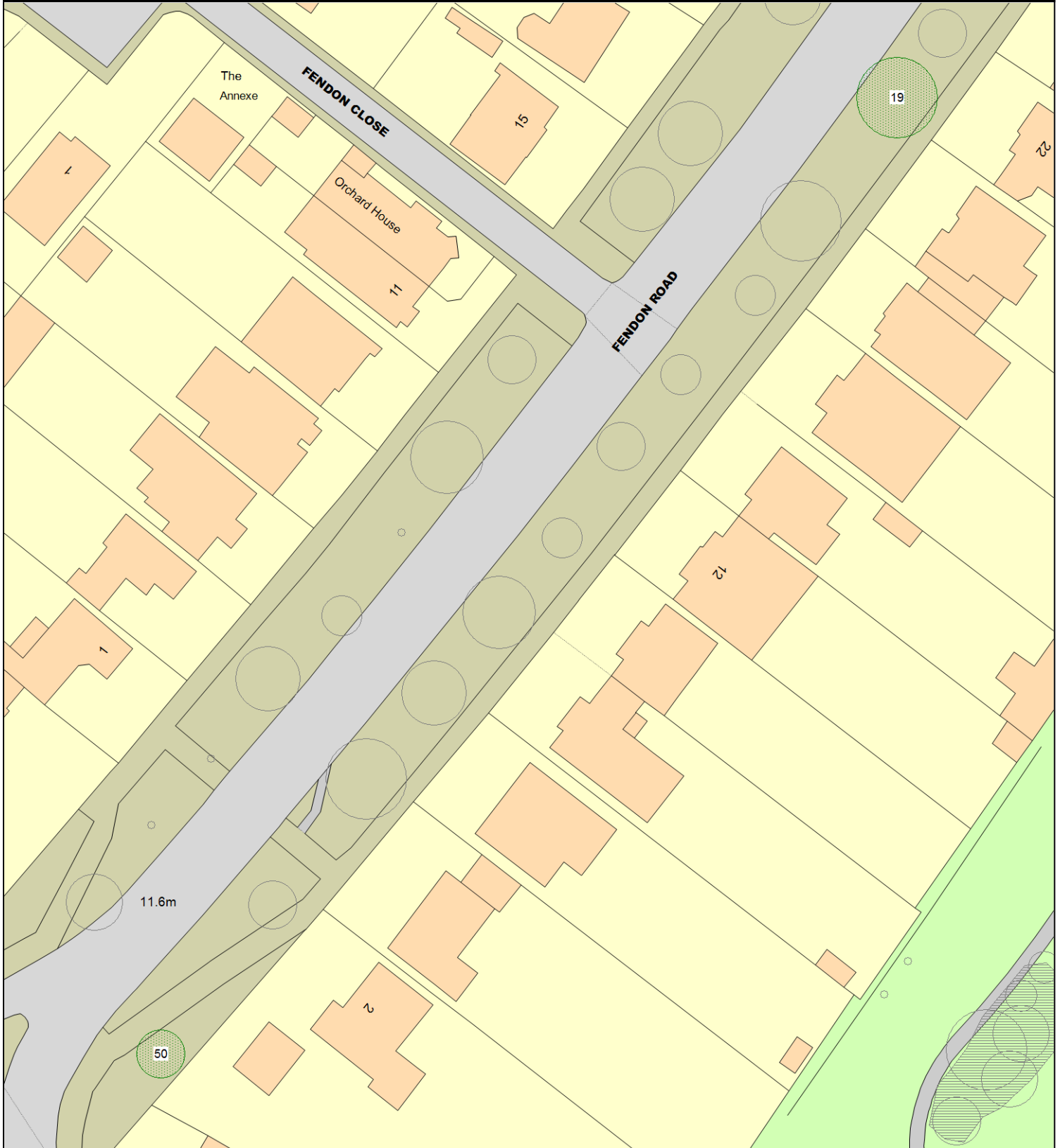
ARBORICULTURAL WORKS ORDER

Item Ref: 02194

Courtland Avenue (COURTA), Queen Ediths



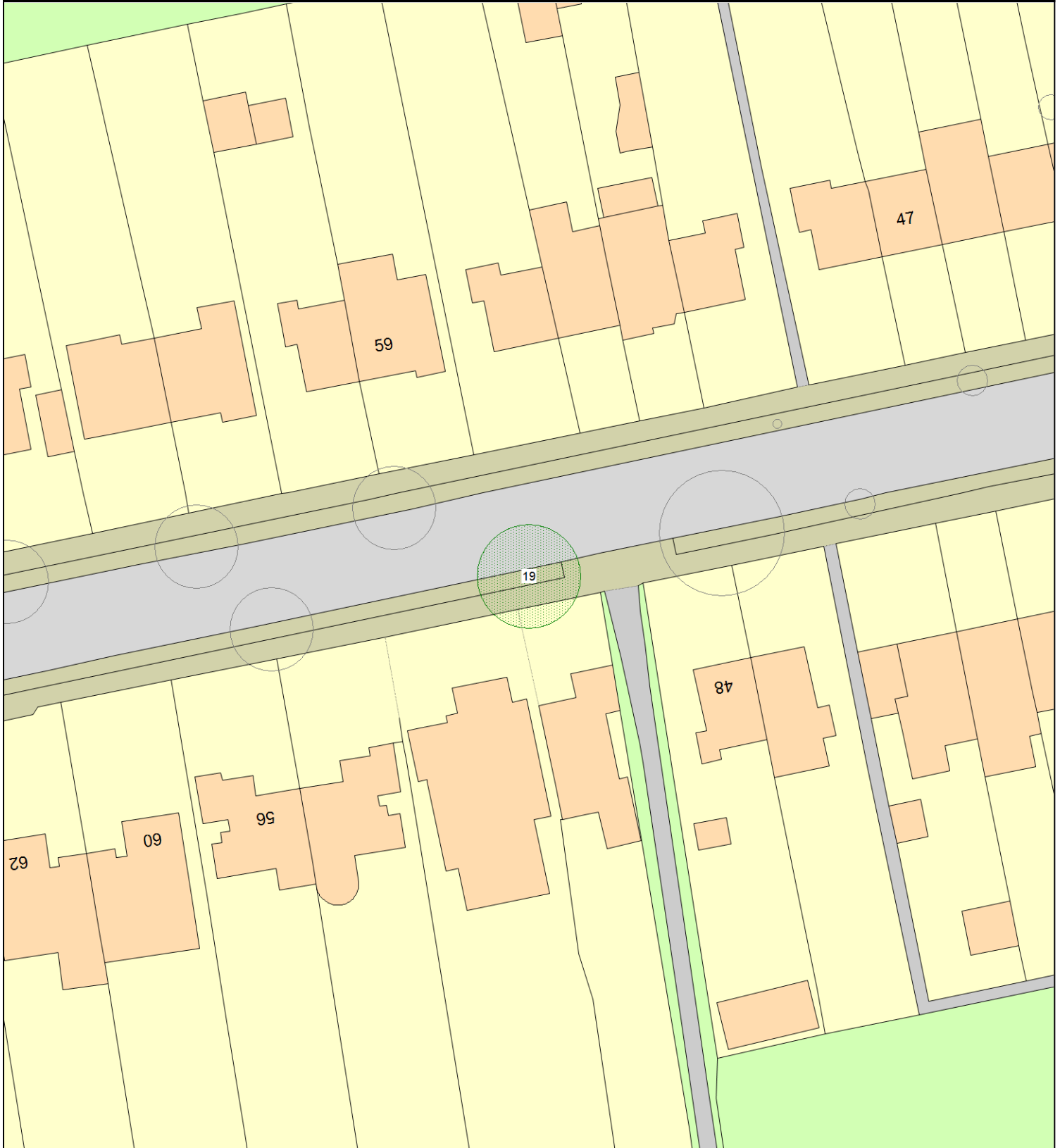
Fendon Road (FENDOR), Queen Ediths



ARBORICULTURAL WORKS ORDER

Item Ref: 02194

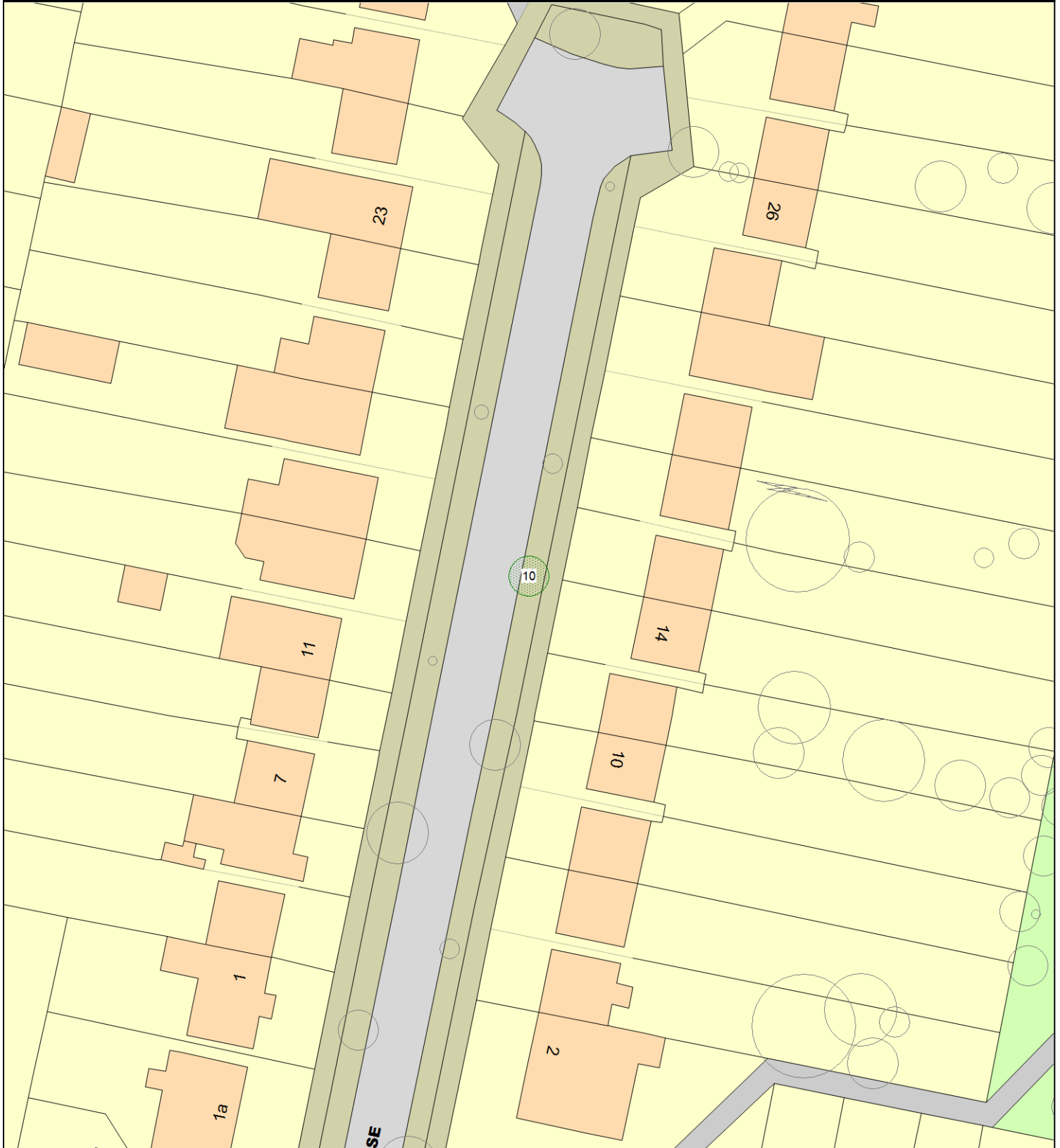
Glebe Road (GLEBER), Queen Ediths



ARBORICULTURAL WORKS ORDER

Item Ref: 02194

Godwin Close (GODWIC), Queen Ediths

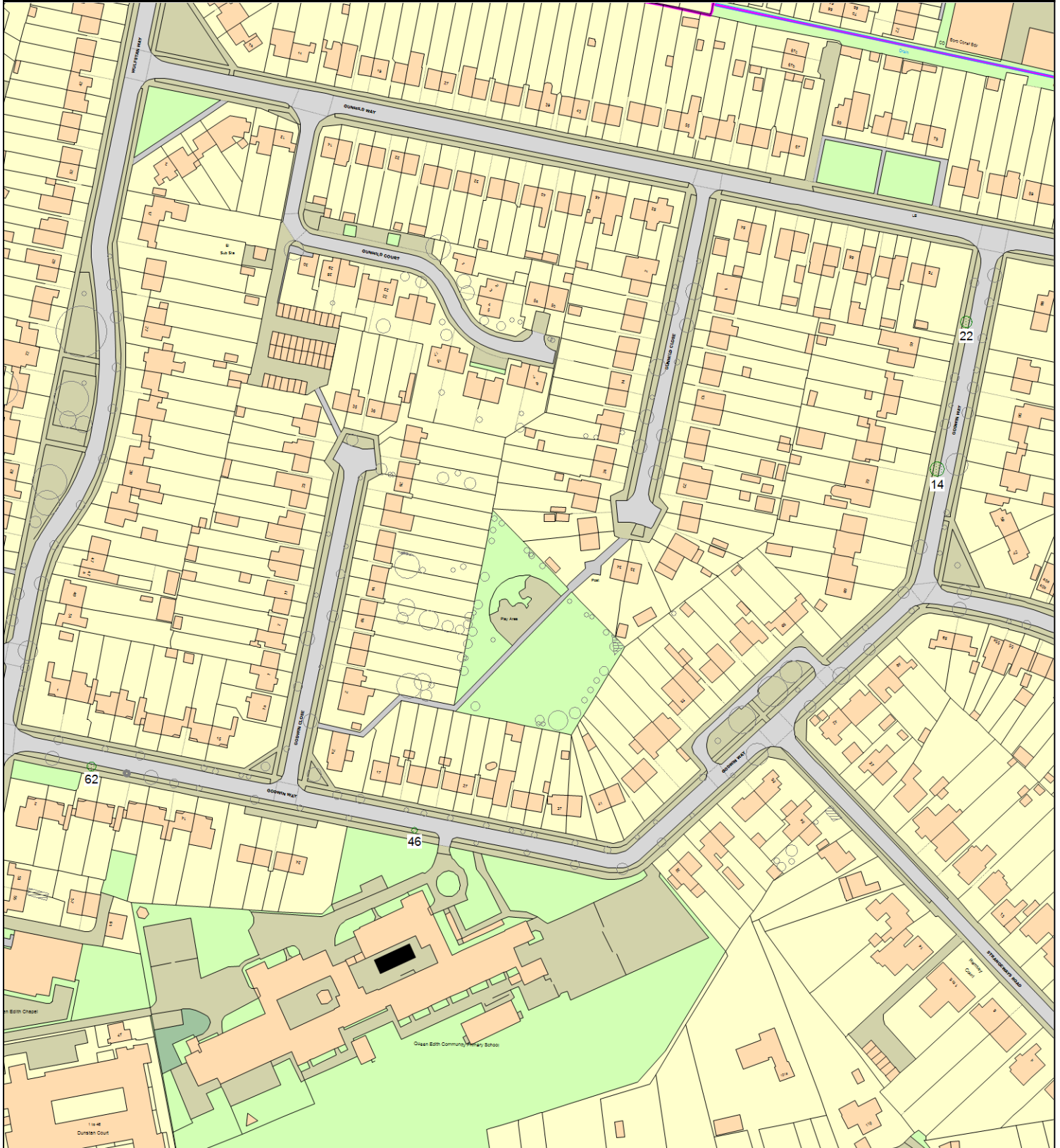




ARBORICULTURAL WORKS ORDER

Item Ref: 02194

Godwin Way (GODWIW), Queen Ediths

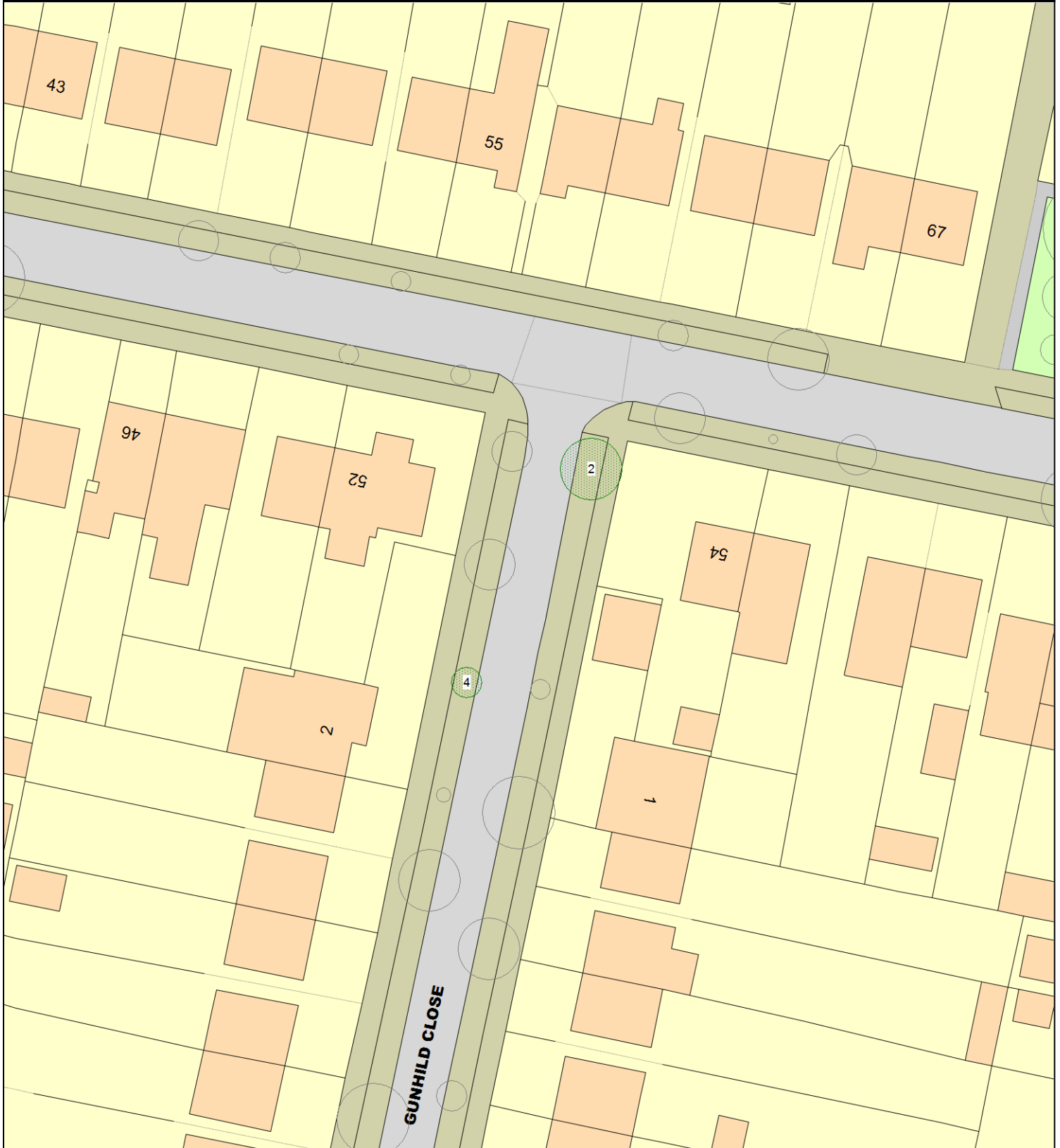


This map is reproduced from Ordnance Survey material with the permission of Her Majesty's Stationery Office (c) Crown copyright. Unauthorised reproduction infringes Crown copyright and may lead to prosecution or civil proceedings." Cambridge City Council (Licence No. 100019730) 2006.

ARBORICULTURAL WORKS ORDER

Item Ref: 02194

Gunhild Close (GUNHIC), Queen Ediths



Gunhild Court (GUNHID), Queen Ediths

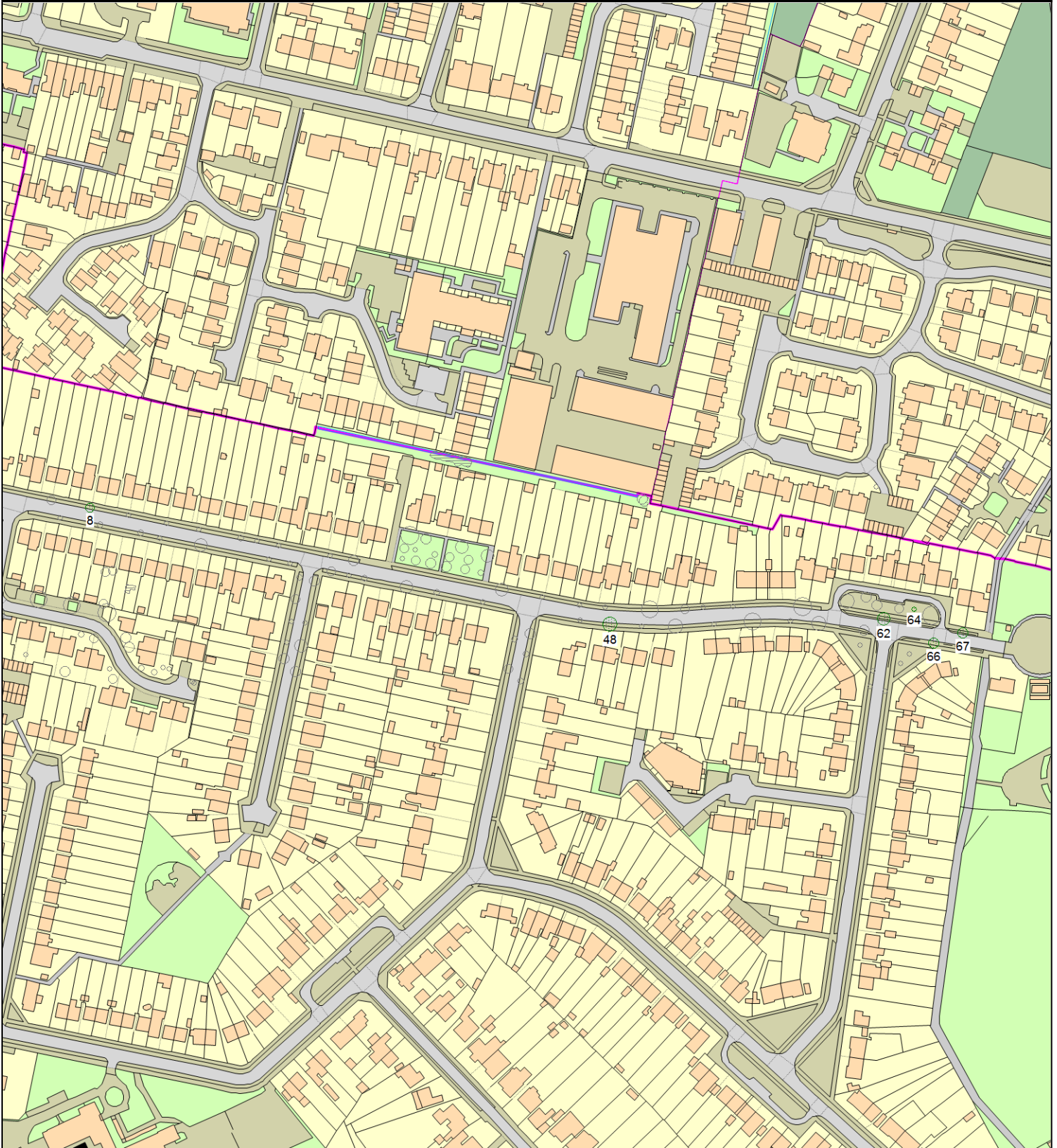




ARBORICULTURAL WORKS ORDER

Item Ref: 02194

Gunhild Way (GUNHIW), Queen Ediths

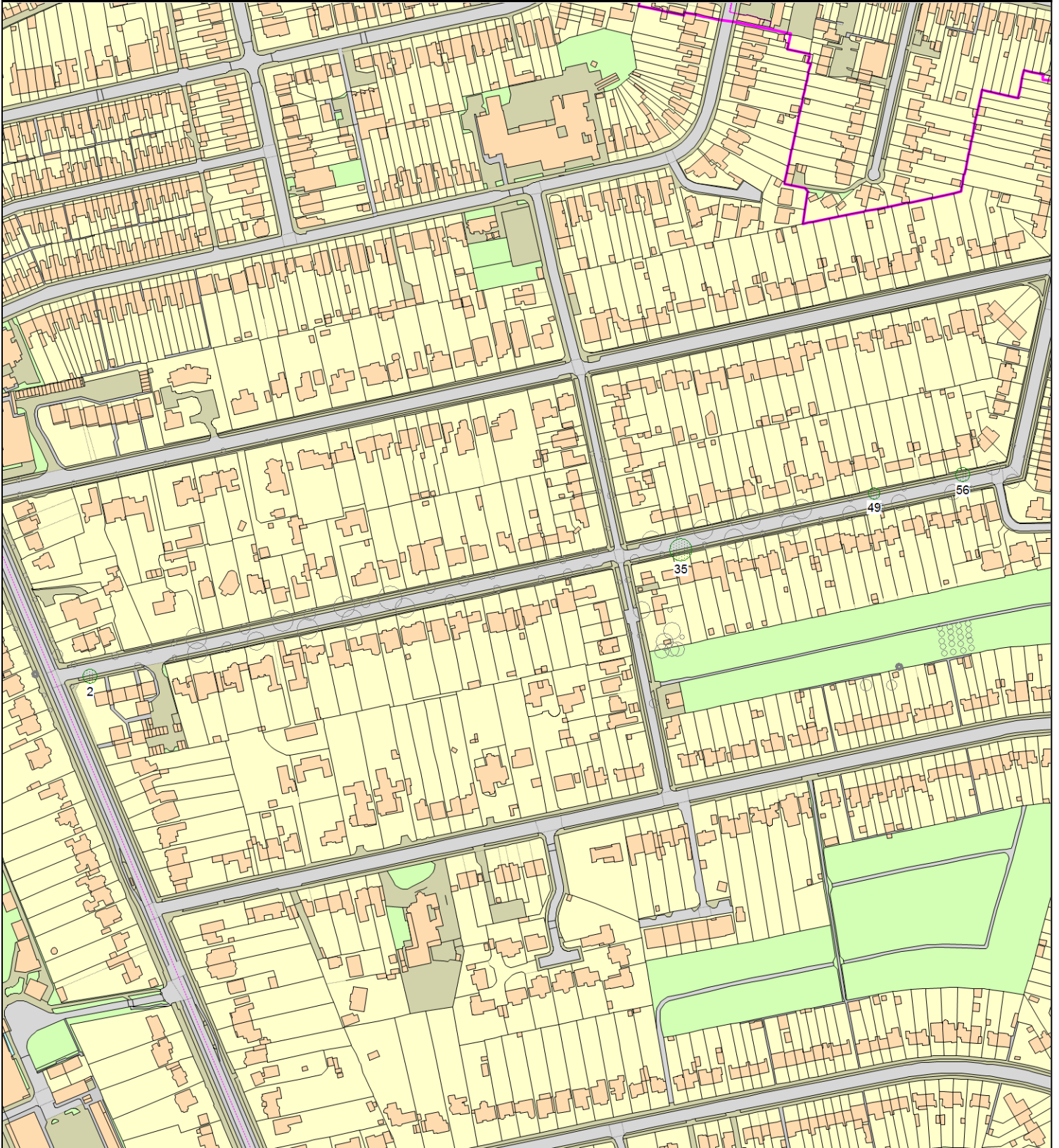




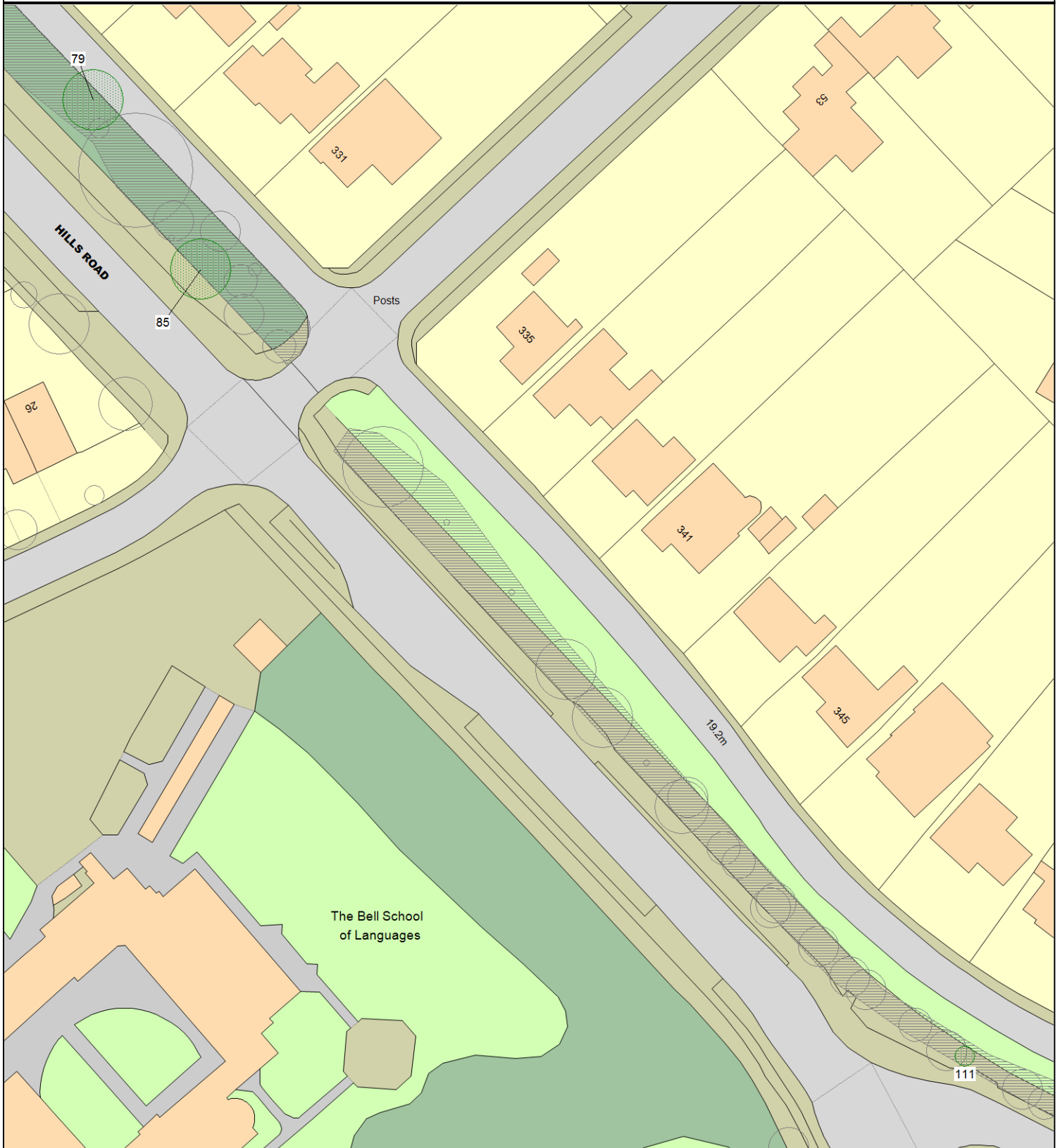
ARBORICULTURAL WORKS ORDER

Item Ref: 02194

Hills Avenue (HILLSA), Queen Ediths



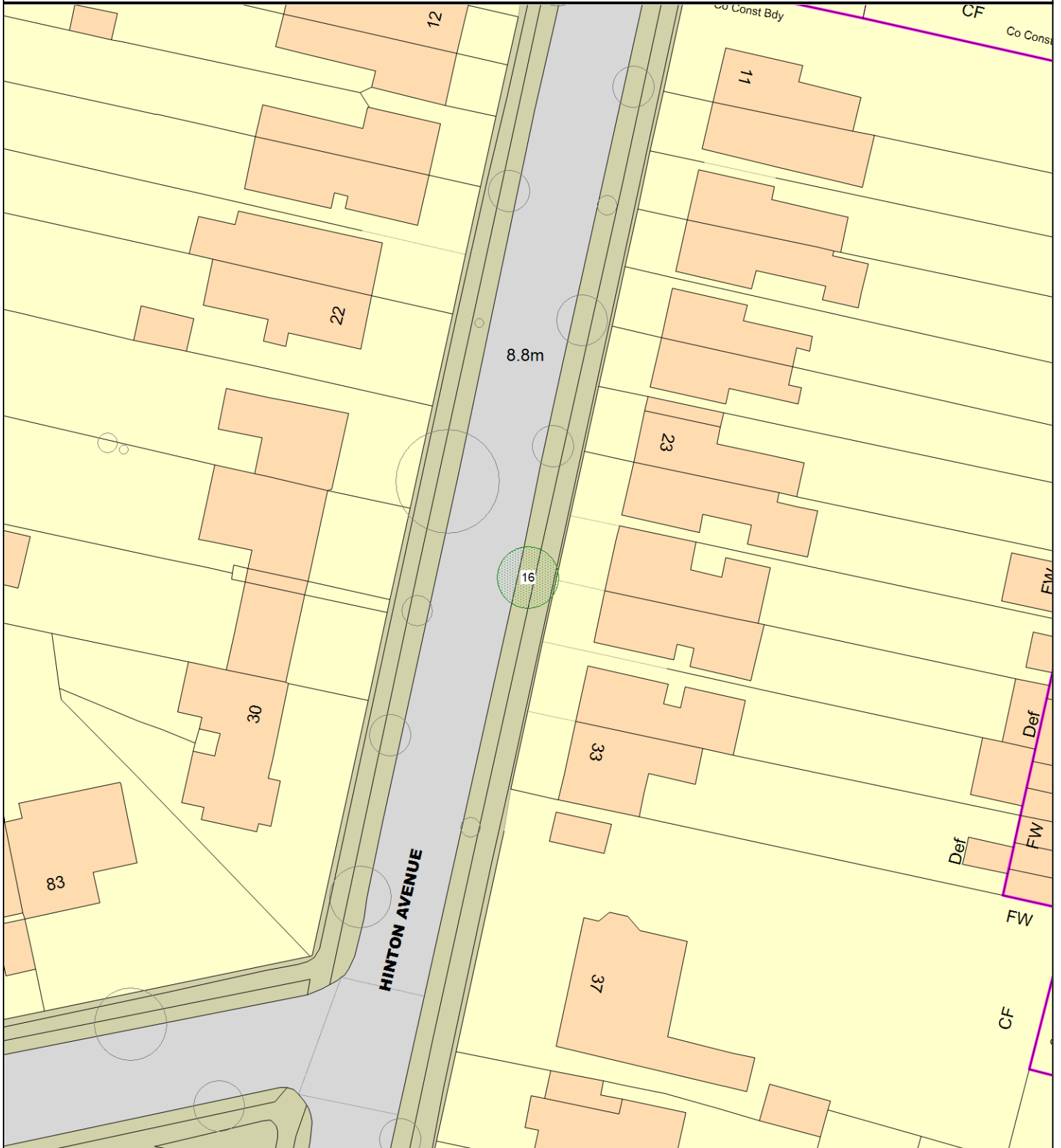
Hills Road (HILLSR), Queen Ediths



ARBORICULTURAL WORKS ORDER

Item Ref: 02194

Hinton Avenue (HINTOA), Queen Ediths

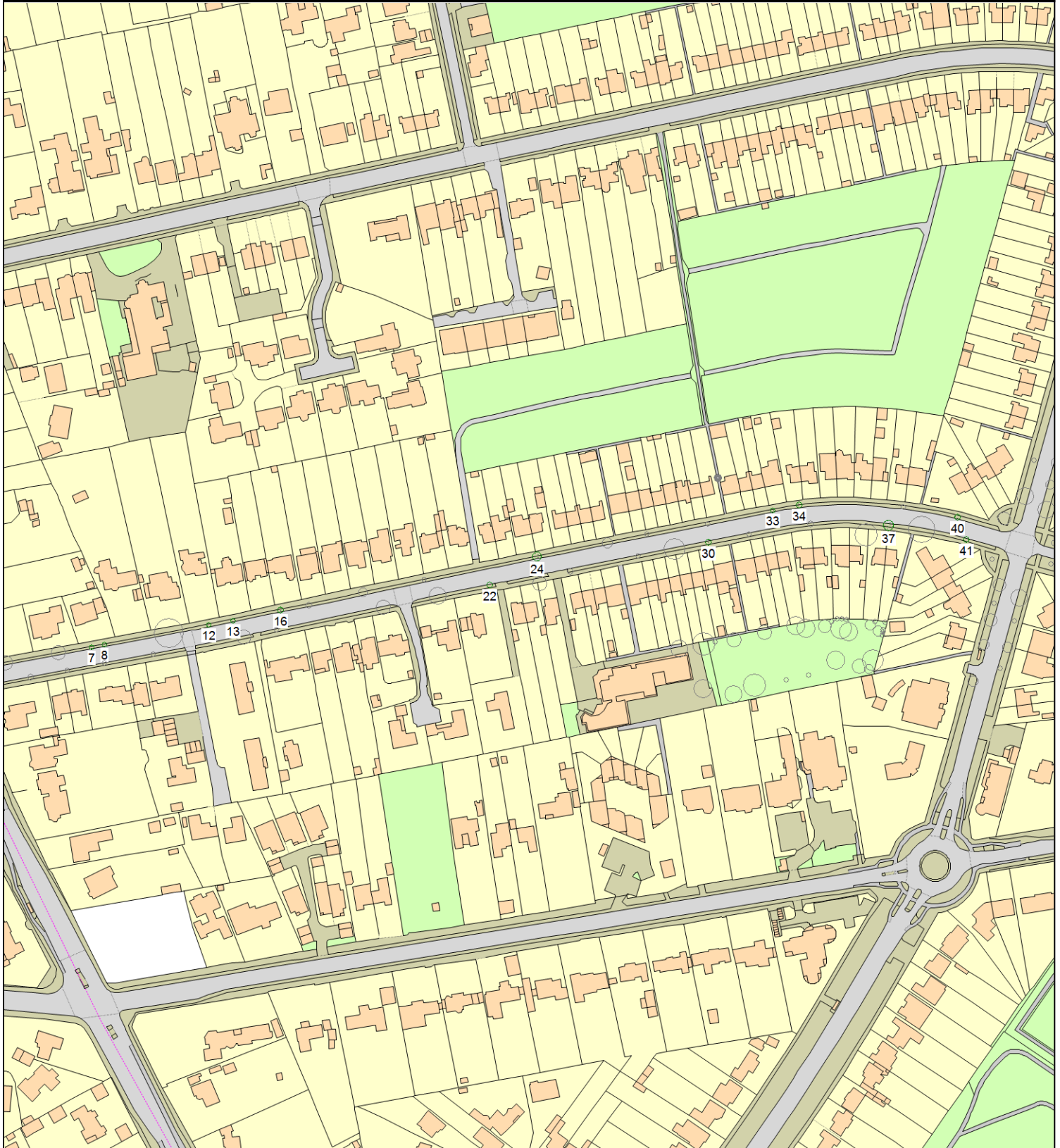




ARBORICULTURAL WORKS ORDER

Item Ref: 02194

Holbrook Road (HOLBRR), Queen Ediths



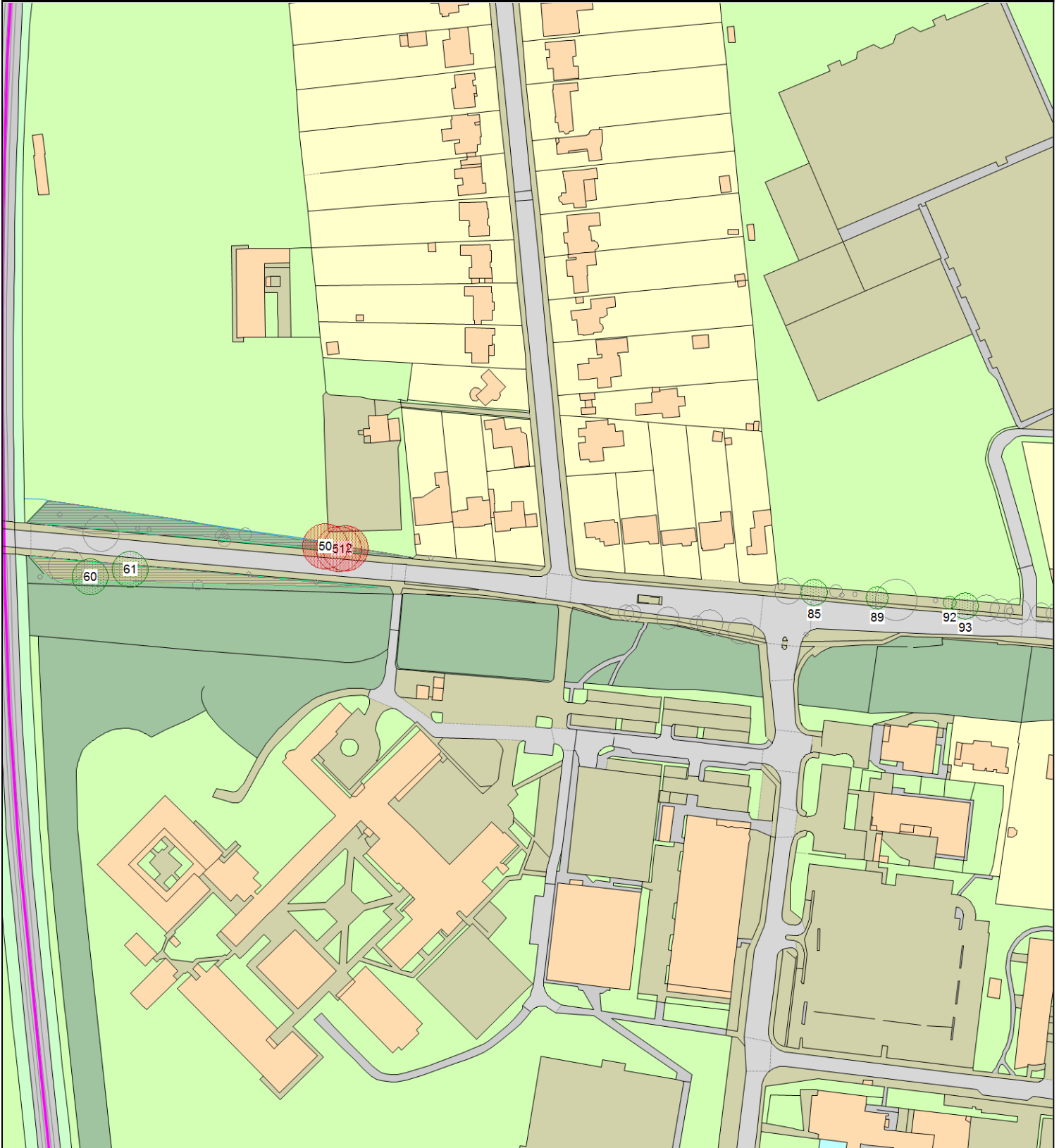
Hulatt Road (HULATR), Queen Ediths



ARBORICULTURAL WORKS ORDER

Item Ref: 02194

Long Road (LONGRO), Trumpington

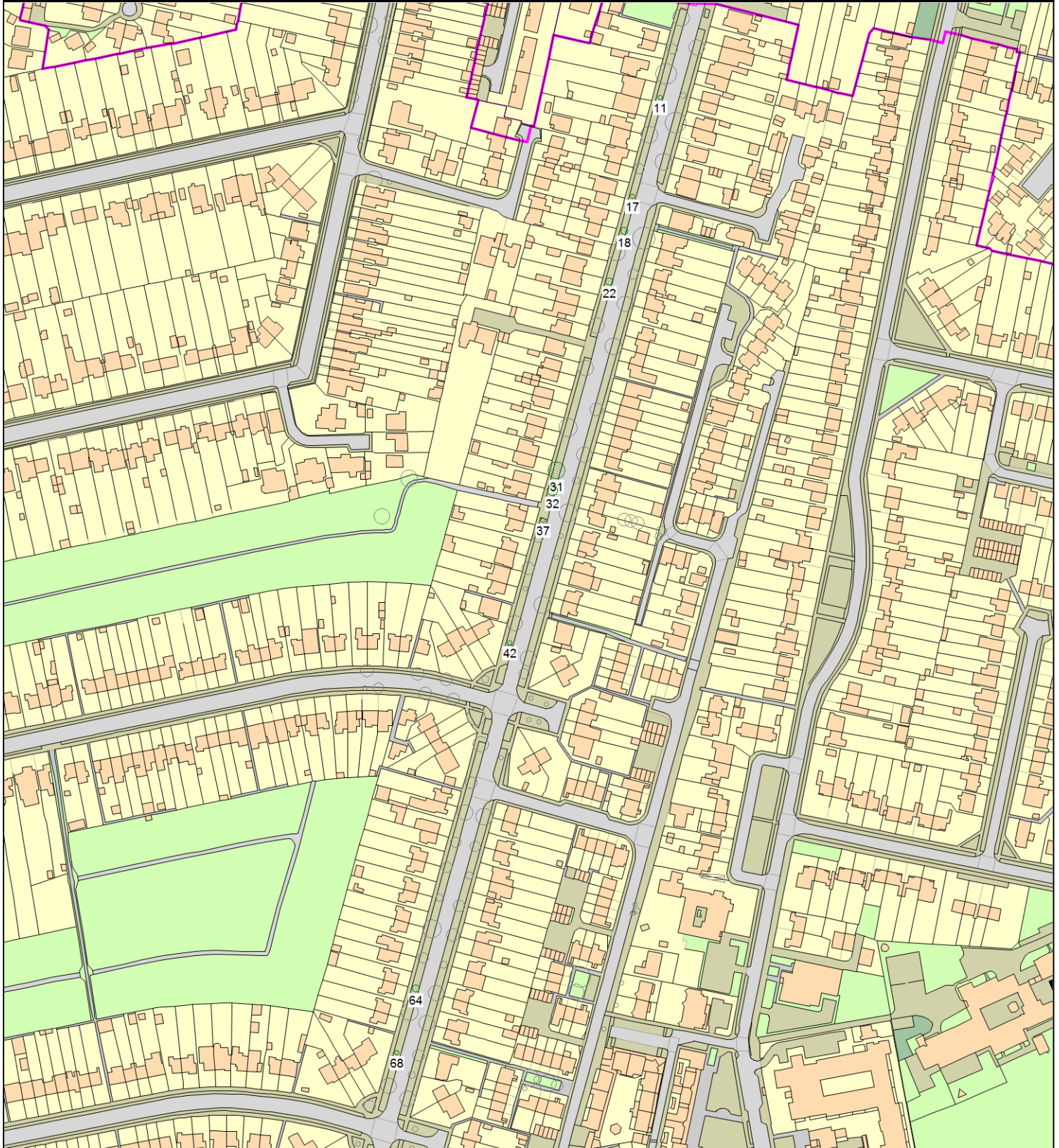




ARBORICULTURAL WORKS ORDER

Item Ref: 02194

Mowbray Road (MOWBRR), Queen Ediths





ARBORICULTURAL WORKS ORDER

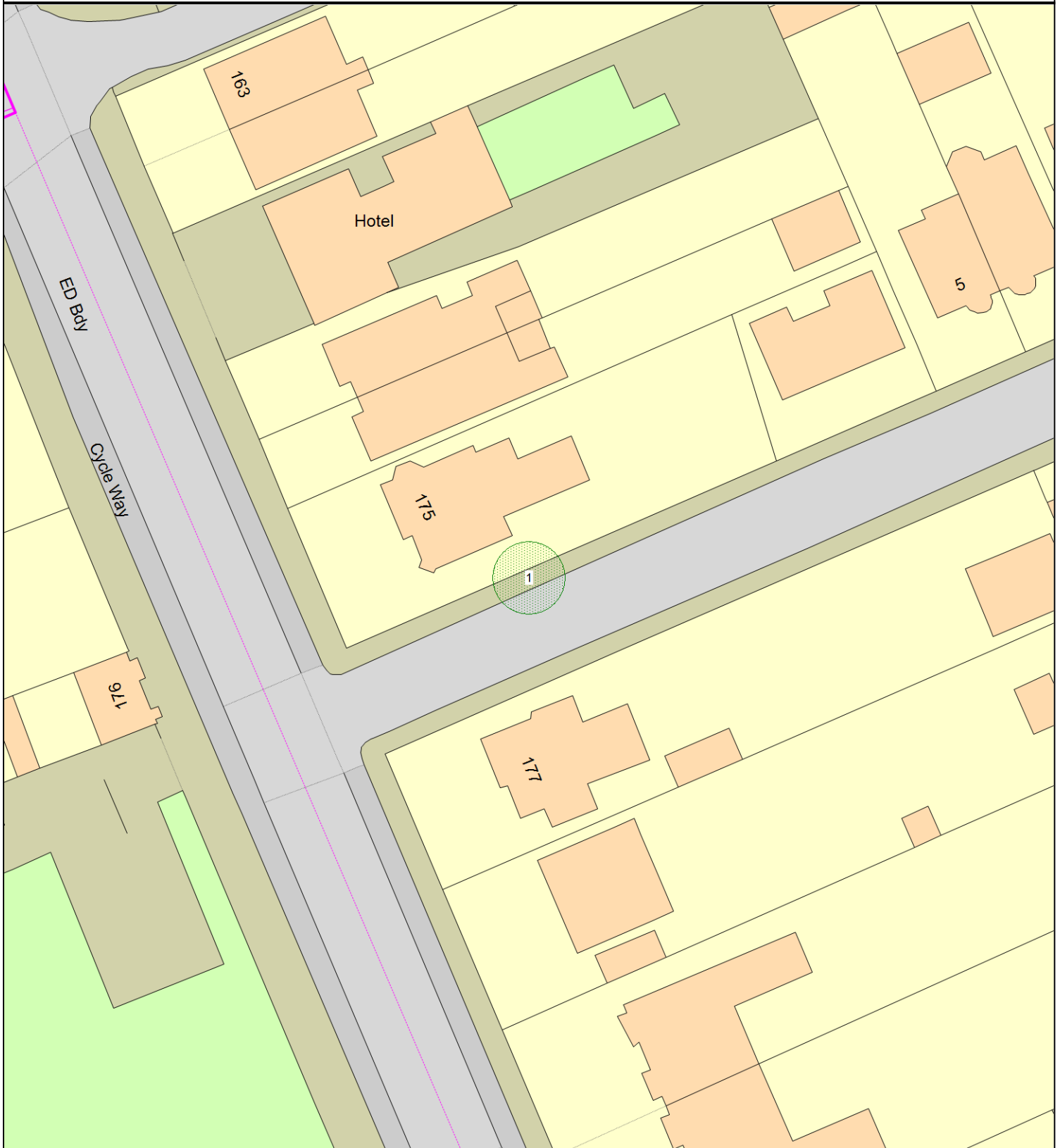
Item Ref: 02194

Queen Ediths Way (QUEENE), Queen Ediths



This map is reproduced from Ordnance Survey material with the permission of Her Majesty's Stationery Office (c) Crown copyright. Unauthorised reproduction infringes Crown copyright and may lead to prosecution or civil proceedings." Cambridge City Council (Licence No. 100019730) 2006.

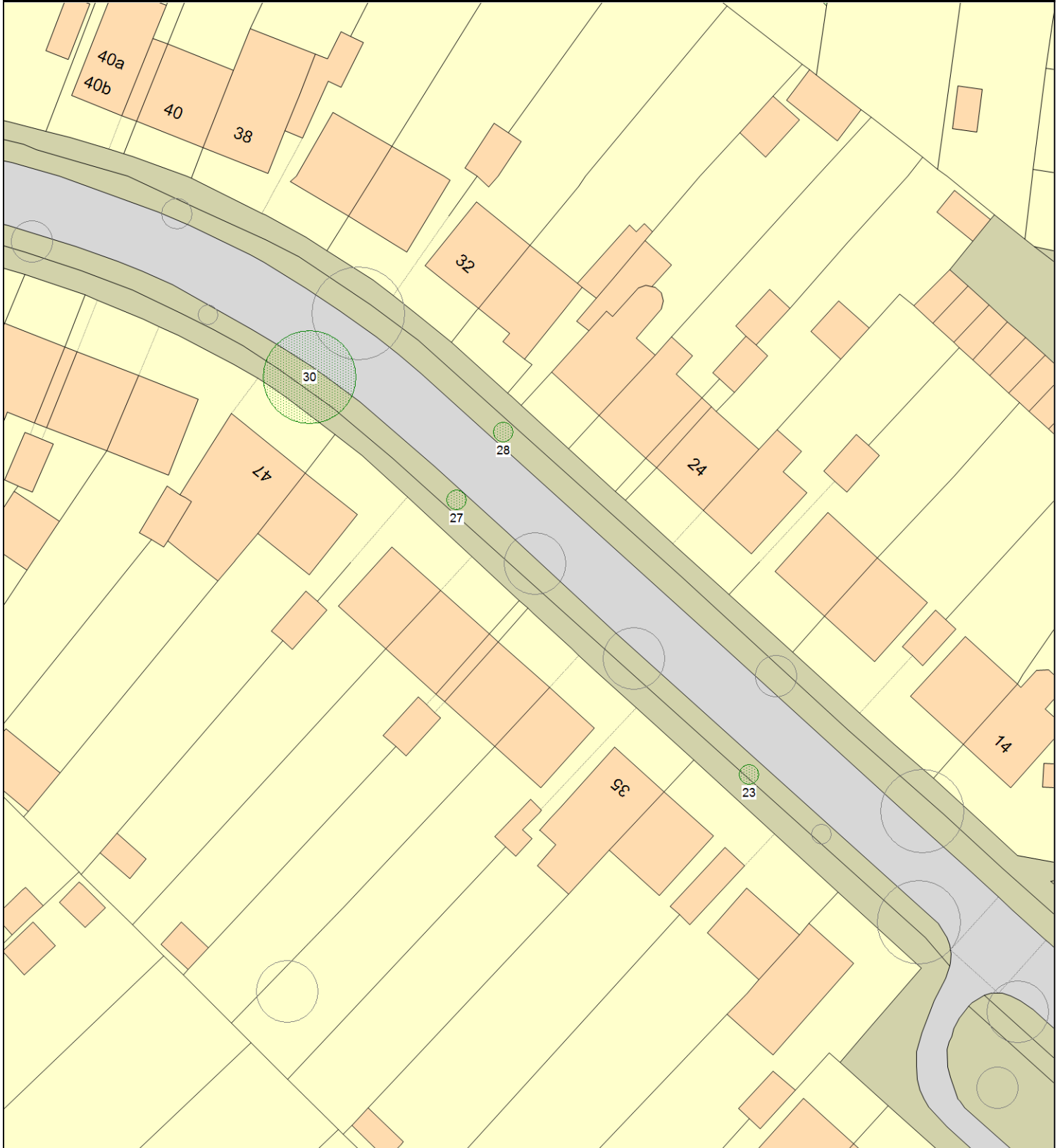
Rathmore Road (RATHMR), Queen Ediths



Red Cross Lane (REDCRO), Queen Ediths

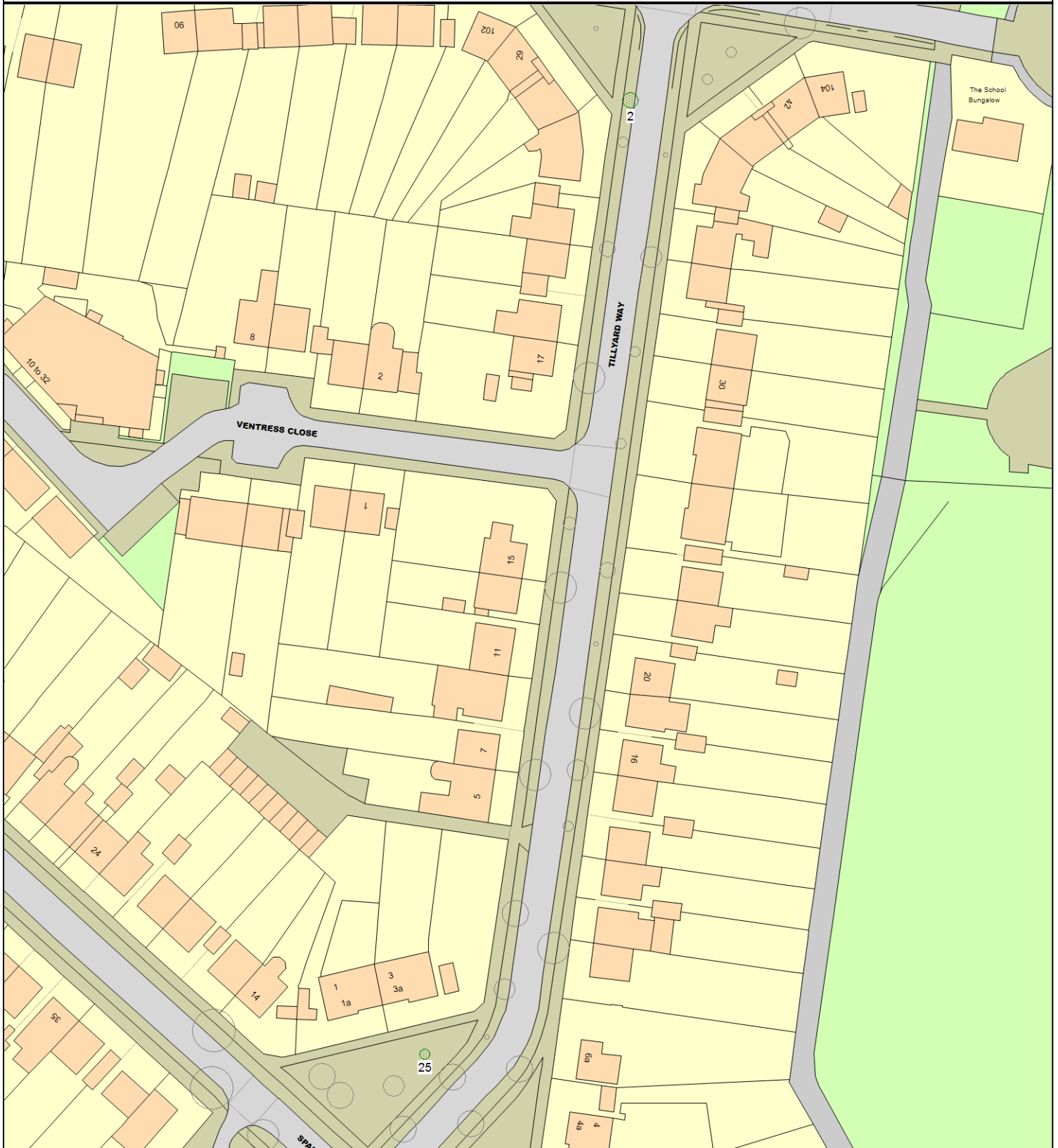


Spalding Way (SPALDW), Queen Ediths





Tilyard Way (TILYAW), Queen Ediths



Wulfstan Way (WULFSW), Queen Ediths

