

PLANNED TREE MAINTENANCE

Tree Works Notification		Created By:	
Public Scrutiny		Date:	
Tree Works reference number and schedule title			
Wards included within planned works:			
Abbey		East Chesterton	
Arbury		Kings Hedges	
Castle		Market	
Cherry Hinton		Newnham	
Coleridge		Petersfield	
Within following Council service areas:			
Highways		Housing	
		Parks	
Size of schedule – based on number of trees included within:			
Small (< 10 trees)		Medium (11 - 50 trees)	
		Large (> 50 trees)	
Brief description of the works			

Tree Works Notification

For tree works submitted under a 'Tree Works Notification' I refer you to Policy GM3 of the Cambridge City Council Citywide Tree Strategy 2016-2026 Part 2:

"All planned tree works will be published on the Council website and through site notices for the community to access at least 20 working days before implementation. The council sees this as an important tool for communicating to the local community about tree work planned for their area and the reasons why the works are necessary." <https://www.cambridge.gov.uk/tree-strategy>

The notification period will run for 20 days from the date of publication of the schedule.

The majority of the works contained within these schedules consists of minor pruning to address health and safety issues, or more significant works to remove trees that are obviously dead, dying or diseased, or replacement planting for trees that have been removed.

A brief outline of the planned works can be found in the table shown above however; full details of the planned works can be found within the attached schedules and maps.

Please note: where trees are due to be felled, these are marked on site with green tape.

Public Scrutiny

For tree works submitted for 'Public Scrutiny' A brief outline of the planned works which we wish to be publicly scrutinised can be found within the attached schedules and maps which will be available for ten working days following the date of publication.

The planned works could involve either removing healthy trees over 75mm in diameter as measured at 1.5m above ground level and/or any tree work or batch of works that will have a significant impact on the landscape character of an area as assessed by an arboricultural officer. This will include crown reductions of over 30% in branch length on trees that have not previously been reduced.

The table above provides details of the works which are open for public scrutiny, please note that some tree works schedules may contain other works in other service areas than those open to this level of scrutiny. The following details only relate to the significant works considered for scrutiny. Please note: where trees are

due to be felled, these are clearly marked on site with green tape.

I refer you to Policy GM5 of the Cambridge City Council [Citywide Tree Strategy 2016-2026 Part 2](#):

“When considering tree works on City Council land, the Council will invite resident and stakeholder comment regarding the following kinds of work:

- a) Any tree work which will have a significant impact on the character of an area.*
- b) Felling healthy trees of over 75mm diameter”*

If you wish to make a comment about any of the works proposed, please submit them via this link: [Comment on a tree work schedule](#). All unresolved objections to tree work subject to public scrutiny will be determined by the relevant Executive Councillor.

Location:

LWO Oct/Nov 25

Site type:

Order no/ref:

Contract/Client Ref:

Item created: 26 November 2025

Priority of works:

Start on/after:

Complete by:

Tree/Item code	Species/Work required	Rate	Quantity	Cost
----------------	-----------------------	------	----------	------

Augustus Close (AUGUSC), Kings Hedges

Sgl/16 (236052) Gleditsia (Honey Locust) (Gleditsia triacanthos) o/s 16 (///limes.frog.stale)
CL5 Crown lift to 5m 1 tree

Coldham's Common North (COLCOM), Abbey

Sgl/1 (009600) Willow (Golden Weeping) (Salix x sepulcralis var. chrysocoma)
(///drain.piles.intend)
CRP C/R - repollard 1 tree 0.00

Sgl/314 (600262) Elder (Common) (Sambucus nigra) (///feared.dirt.voters)
COP Coppice 1 tree 0.00

Colville Road (COLVIR), Cherry Hinton

Sgl/4 (142024) Ash (Common) (Fraxinus excelsior) grass o/s shops 01873
(///impose.indoor.employ)
CRB C/R - to clear building by 3m (Spurgeons Court) 1 tree 0.00

Derwent Close (DERWEC), Coleridge

Sgl/5 (183016) Prunus (Purple-leaf Plum) (Prunus cerasifera 'Nigra') o/s 14 (///fine.stiff.good)
RFR Rem - tree for replant 1 tree 0.00

Sgl/6 (183020) Birch (Silver) (Betula pendula) o/s 16 (///nails.rush.tummy)
CRT C/R - by - reduce remaining living limbs by 2-3m, leaving rounded canopy. 1 tree 0.00

RDW Rem - deadwood 1 tree 0.00

Tree/Item code	Species/Work required	Rate	Quantity	Cost
High Street, Cherry Hinton (HIGHSV), Cherry Hinton				
Sgl/27 (146564) CLG C/L - gardenside to 3m	Prunus (Flowering Cherry) (Prunus 'Ukon') o/s 208 (///hulk.rate.design)		1 tree	0.00
Histon Road Cemetery (HISTOU), Arbury				
Sgl/28 (517860) CRHG C/R - height by 4-5m	Lime (Common) (Tilia x europaea) (///festivity.boxing.beats)		1 tree	0.00
Lammas Land (LAMMAN), Newnham				
Sgl/130 (522060) RFR Rem - tree for replant	Prunus (Unspecified) (Prunus species) (///sparks.roof.horns)		1 tree	0.00
Midsummer Common (MIDSUD), Market				
Sgl/36 (523452) RHG Remove - lodging branch	Lime (Silver) (Tilia tomentosa) (///shiny.racks.hush)		1 tree	0.00
i				
Silverwood Close (SILVEC), Abbey				
Sgl/1 (564000) RFR Rem - tree for replant	Apple (Unspecified) (Malus species) os 45 (///budget.lakes.zest)		1 tree	0.00
- tree has been planted by resident, cultivar fruits heavily and is an inappropriate cultivar for this location.				
St Matthews Gardens (STMATW), Abbey				
Sgl/12 (539656) RKR Rem - tree and kill root	Maple (Sycamore) (Acer pseudoplatanus) (///spark.penny.inches)		1 tree	0.00
Sgl/13 (539652) RKR Rem - tree and kill root	Maple (Sycamore) (Acer pseudoplatanus) (///foam.rush.happy)		1 tree	0.00

Tree/Item code	Species/Work required	Rate	Quantity	Cost
Walpole Road Drain (WALRDDR), Cherry Hinton				
Sgl/1 (153198)	Thorn (Hawthorn) (Crataegus monogyna) (///fool.gear.yours)			
CRHG	C/R - height by 2m approx		1 tree	0.00
SSIVY	Sever and strip ivy up to 1 metre above ground level		1 tree	
Sgl/2 (154800)	Thorn (Hawthorn) (Crataegus monogyna) s/o 105 (///scope.critic.desk)			
SSIVY	Sever and strip ivy up to 1 metre above ground level		1 tree	
Sgl/5 (153624)	Prunus (Plum) (Prunus domestica) s/o 105 (///sock.pillow.carry)			
RT1	Remove tree leaving 1m high stump		1 tree	
Whitehill Road Community Orchard (WHRDCO), Abbey				
Sgl/18 (023208)	Elder (Common) (Sambucus nigra) (///sweep.king.vision)			
CRT	C/R - by reduce dead tree by half and leave for habitat		1 tree	0.00
Sgl/19 (023212)	Elder (Common) (Sambucus nigra) (///sweep.king.vision)			
CRT	C/R - by reduce dead tree by half and leave for habitat		1 tree	0.00
Windsor Road (WINDSR), Castle				
Sgl/37 (125536)	Thorn (Cockspur) (Crataegus crus-galli) o/s 60 (///vets.hang.bricks)			
RFR	Rem - tree for replant		1 tree	0.00
Wycliffe Road (WYCLIR), Romsey				
Sgl/23 (366336)	Birch (Himalayan) (Betula utilis) o/s 21 (///area.trial.crowd)			
RFR	Rem - tree for replant		1 tree	0.00
Sgl/25 (366344)	Birch (Himalayan) (Betula utilis) o/s 16 (///form.jaws.quench)			
RFR	Rem - tree for replant		1 tree	0.00
Sgl/53 (366397)	Prunus (Wild Cherry) (Prunus avium) beside 80 (///engine.sling.hotels)			
RGL	Rem - tree to ground level		1 tree	0.00
RST	Rem - stump		1 tree	0.00
Sgl/54 (366398)	Hornbeam (Common) (Carpinus betulus) os no 26 (///global.tidy.roofs)			
RKR	Rem - tree and kill root - marked with red paint on stem		1 tree	0.00
Sgl/55 (366399)	Hornbeam (Common) (Carpinus betulus) os no 26 (///fear.glow.hers)			
RKR	Rem - tree and kill root - marked with red paint on stump		1 tree	0.00

Tree/Item code	Species/Work required	Rate	Quantity	Cost
----------------	-----------------------	------	----------	------

York Street (YORKST), Petersfield

Sgl/1 (303221)	Plane (London) (Platanus x hispanica) (///funded.scary.format)			
CL4	Crown lift to 4m		1 tree	
CRB	C/R - to clear building by 2-3m		1 tree	0.00
Sgl/2 (303222)	Plane (London) (Platanus x hispanica) (///remain.cage.scam)			
CL4	Crown lift to 4m		1 tree	
CRB	C/R - to clear building by 2-3m		1 tree	0.00

Lichfield Road

Sgl/182 (185396)	Lime (Caucasian) (Tilia x euchlora) o/s 112 adj fence (///guards.scenes.ground)			
SSIVY	Sever and strip ivy up to 1 metre above ground level		1 tree	

Histon Road Cemetery

Sgl/114 (518058)	Holly (Common) (Ilex aquifolium) (///sends.hidden.relate)			
CRHG	C/R - height by prune back down to Hedge height.		1 tree	0.00

Expenditure code analysis :-

Expenditure code not specified

Schedule item analysis :-

CLG	C/L - gardenside to	1 tree @ 0.00
COP	Coppice	1 tree @ 0.00
CRB	C/R - to clear building by	3 trees @ 0.00
CRHG	C/R - height by	3 trees @ 0.00
CRP	C/R - repollard	1 tree @ 0.00
CRT	C/R - by	3 trees @ 0.00
RDW	Rem - deadwood	1 tree @ 0.00
RFR	Rem - tree for replant	6 trees @ 0.00
RGL	Rem - tree to ground level	1 tree @ 0.00
RHG	Remove - lodging branch	1 tree @ 0.00
RKR	Rem - tree and kill root	4 trees @ 0.00
RST	Rem - stump	1 tree @ 0.00



Cambridge CC
ARBORICULTURAL WORKS ORDER

Sheet: 5 of 22
Works Order
Item Ref: 02491

Contractor:

Total cost: 0.00

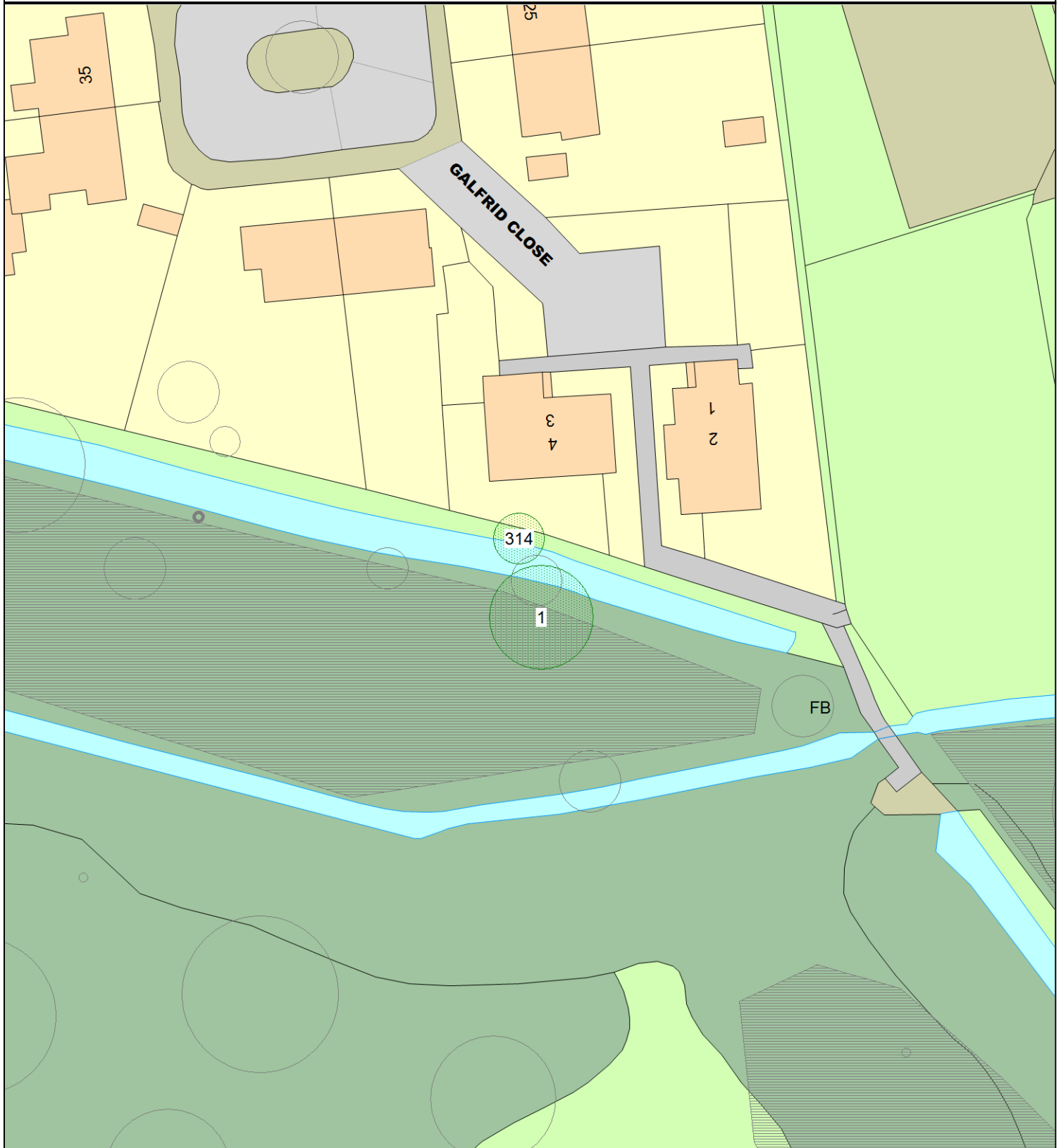
Issued by:

Kenny McGegeor

ARBORICULTURAL WORKS ORDER

Item Ref: 02491

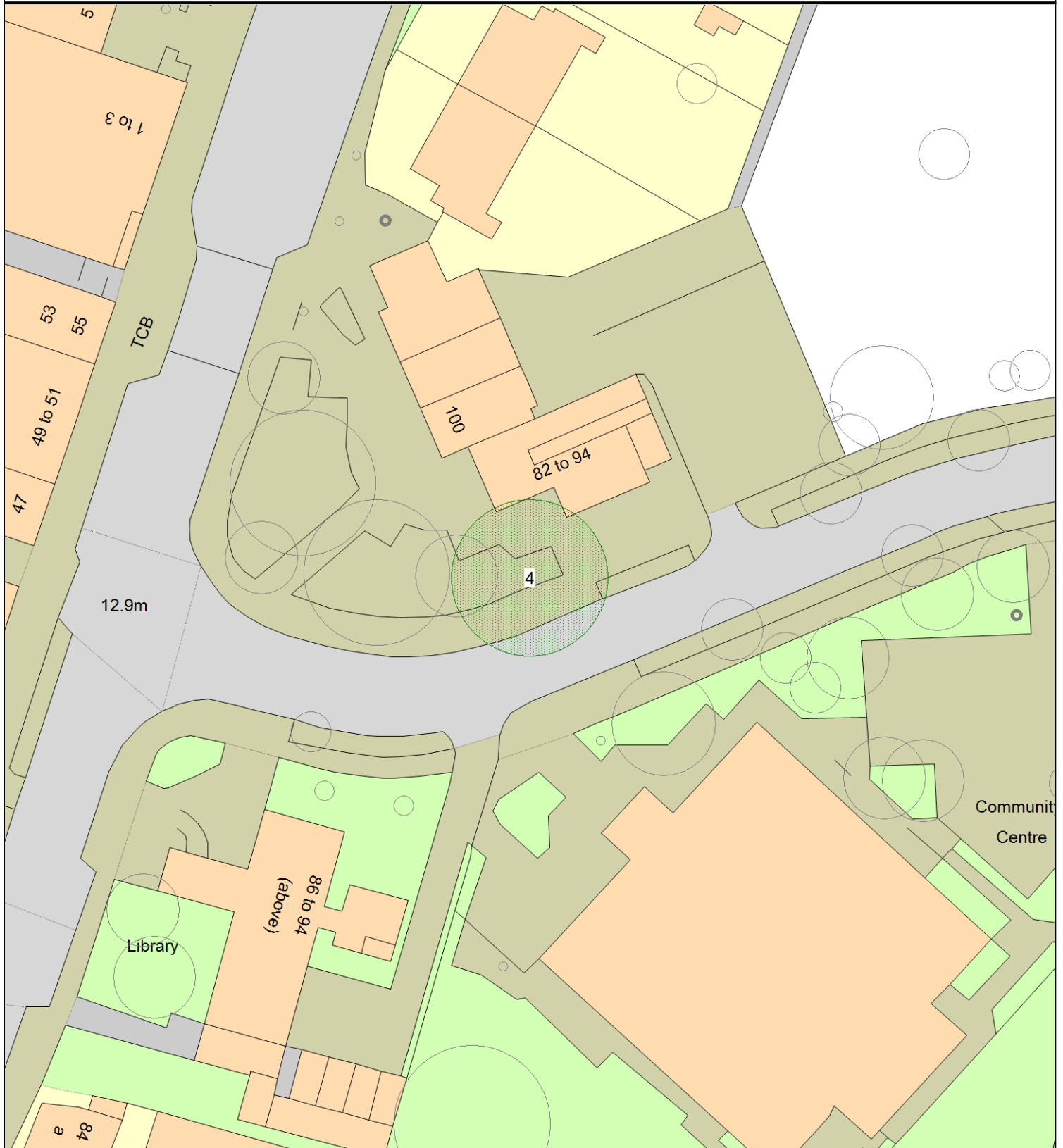
Coldham's Common North (COLCOM), Abbey



ARBORICULTURAL WORKS ORDER

Item Ref: 02491

Colville Road (COLVIR), Cherry Hinton



ARBORICULTURAL WORKS ORDER

Item Ref: 02491

Derwent Close (DERWEC), Coleridge



ARBORICULTURAL WORKS ORDER

Item Ref: 02491

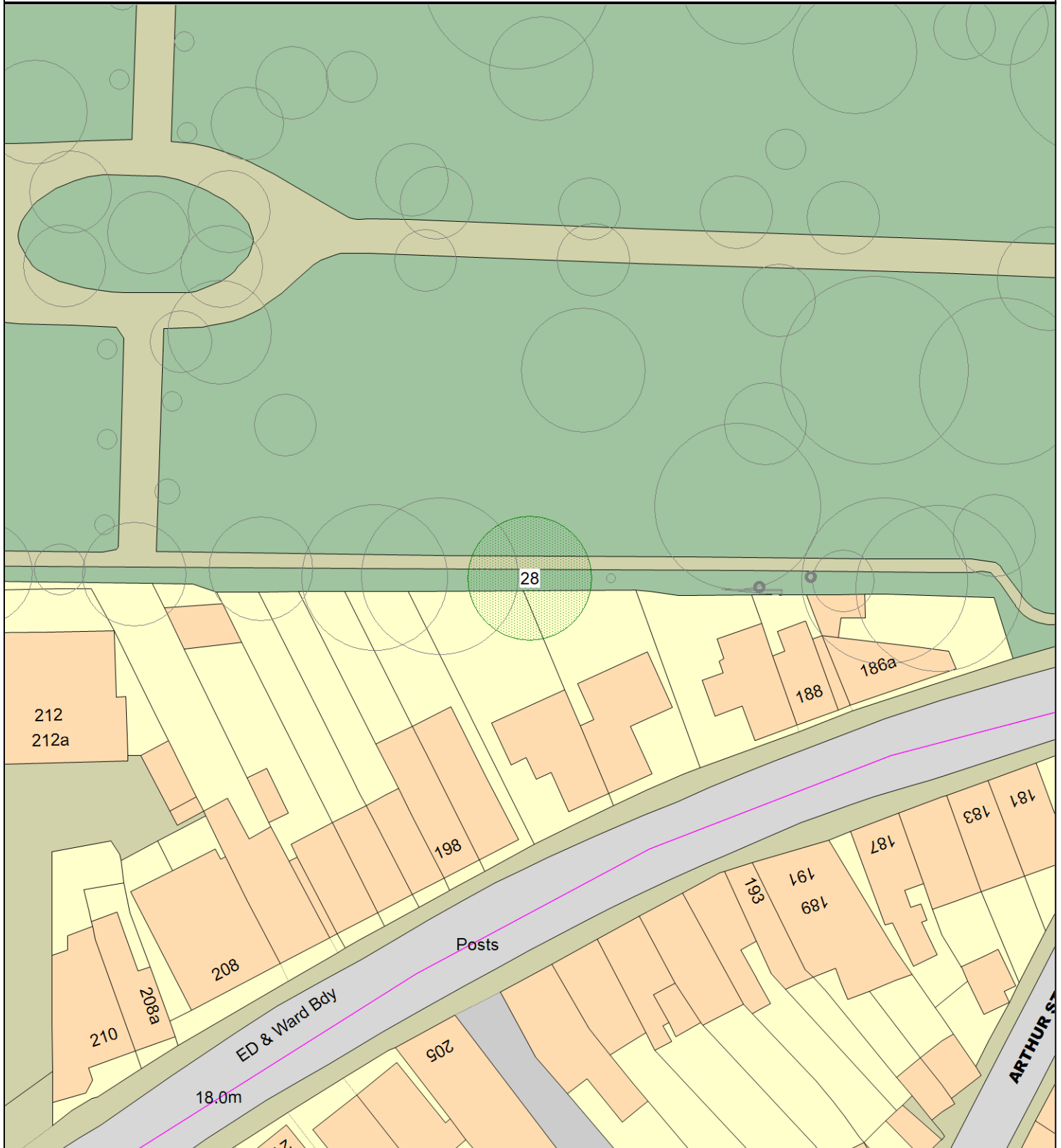
High Street, Cherry Hinton (HIGHSV), Che



ARBORICULTURAL WORKS ORDER

Item Ref: 02491

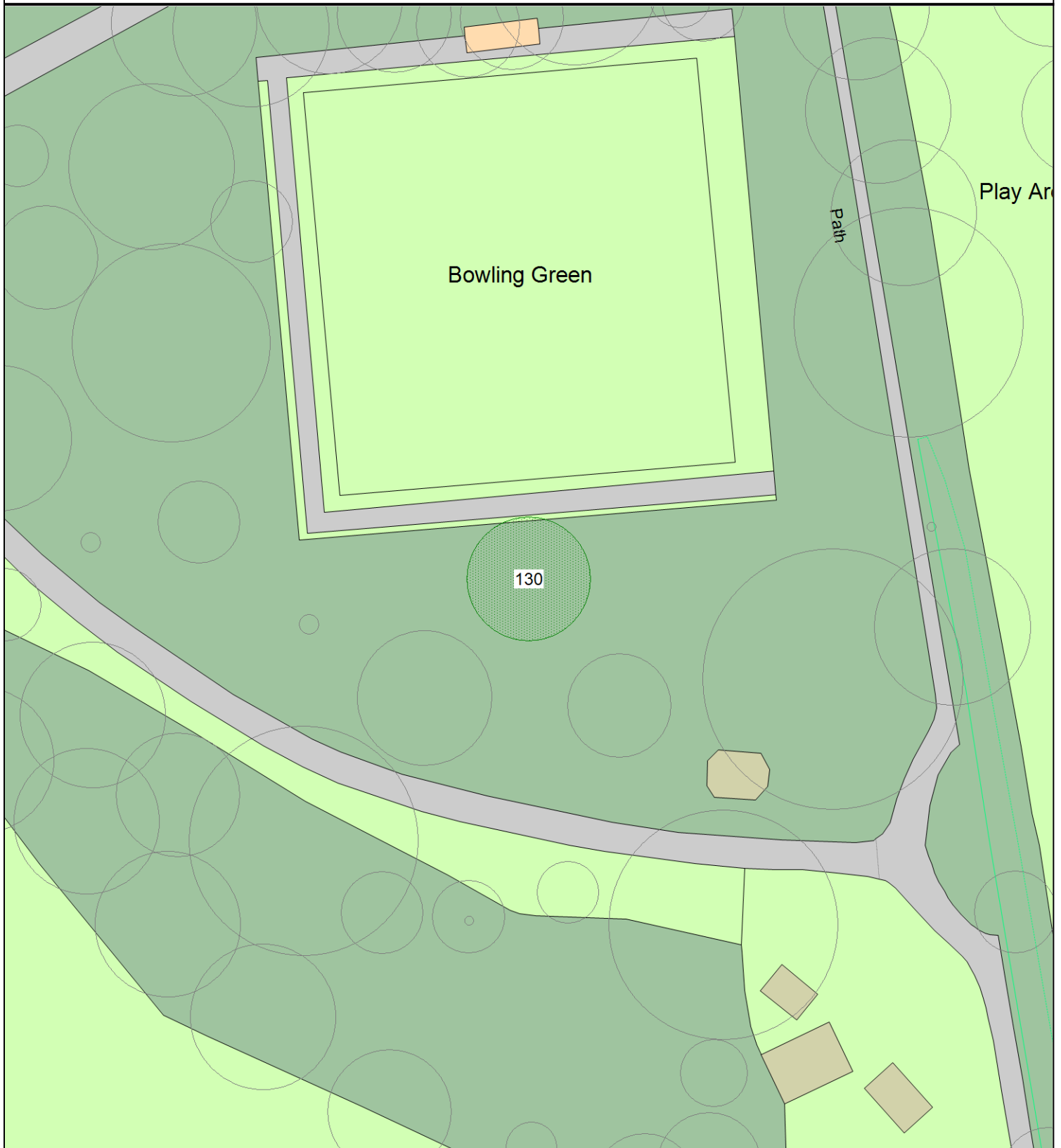
Histon Road Cemetery (HISTOU), Arbury



ARBORICULTURAL WORKS ORDER

Item Ref: 02491

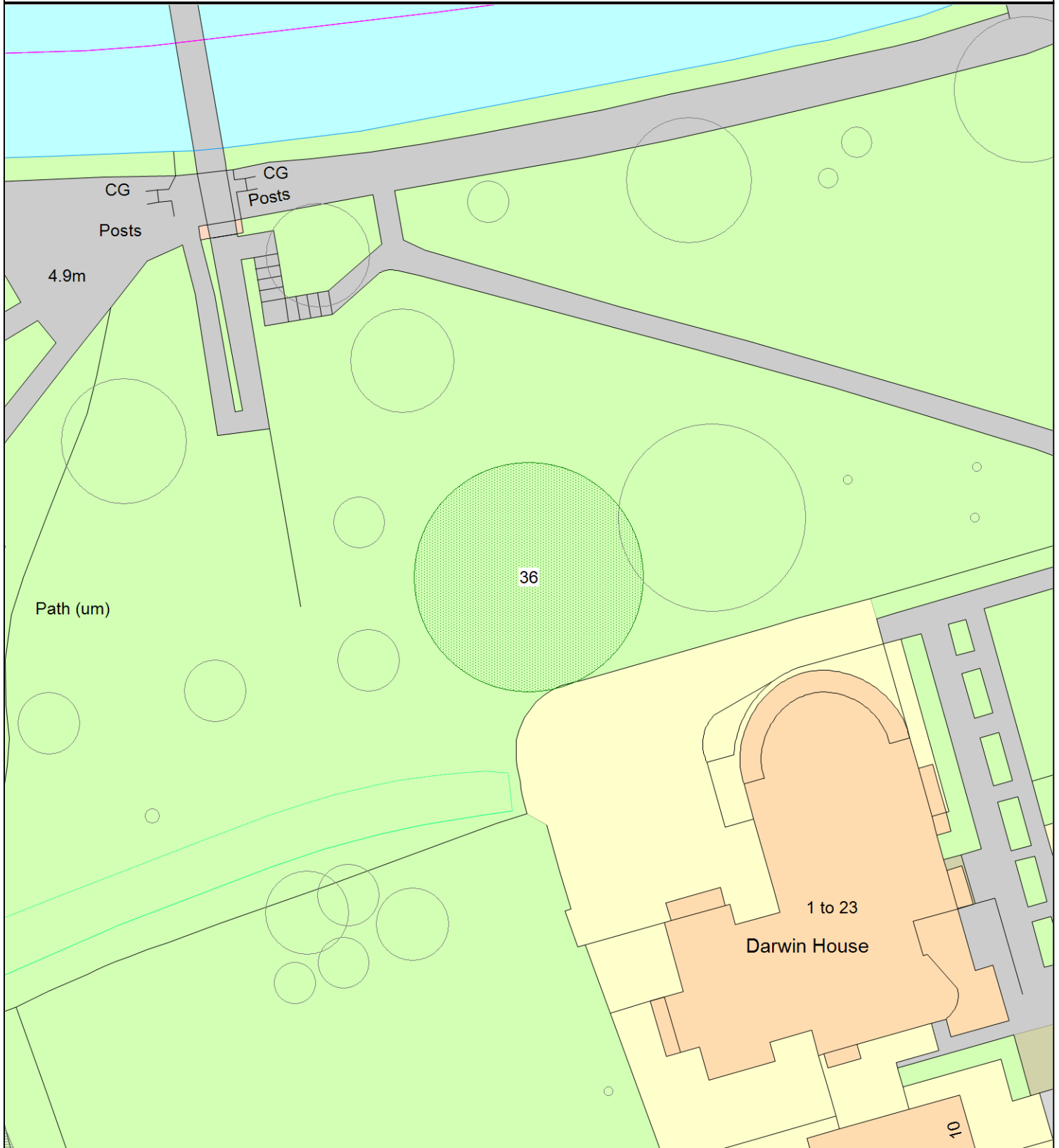
Lammas Land (LAMMAN), Newnham



ARBORICULTURAL WORKS ORDER

Item Ref: 02491

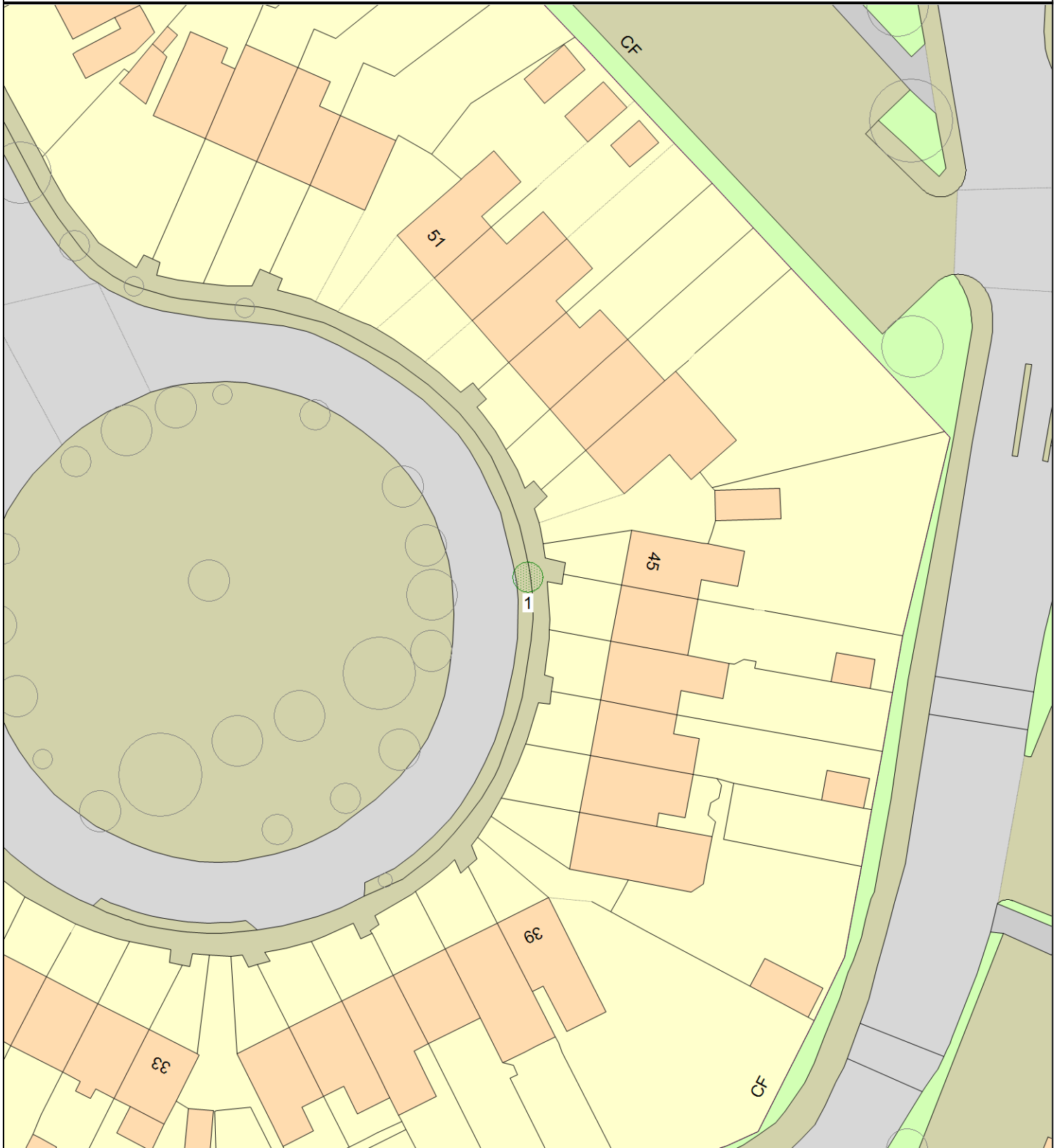
Midsummer Common (MIDSUD), Market



ARBORICULTURAL WORKS ORDER

Item Ref: 02491

Silverwood Close (SILVEC), Abbey

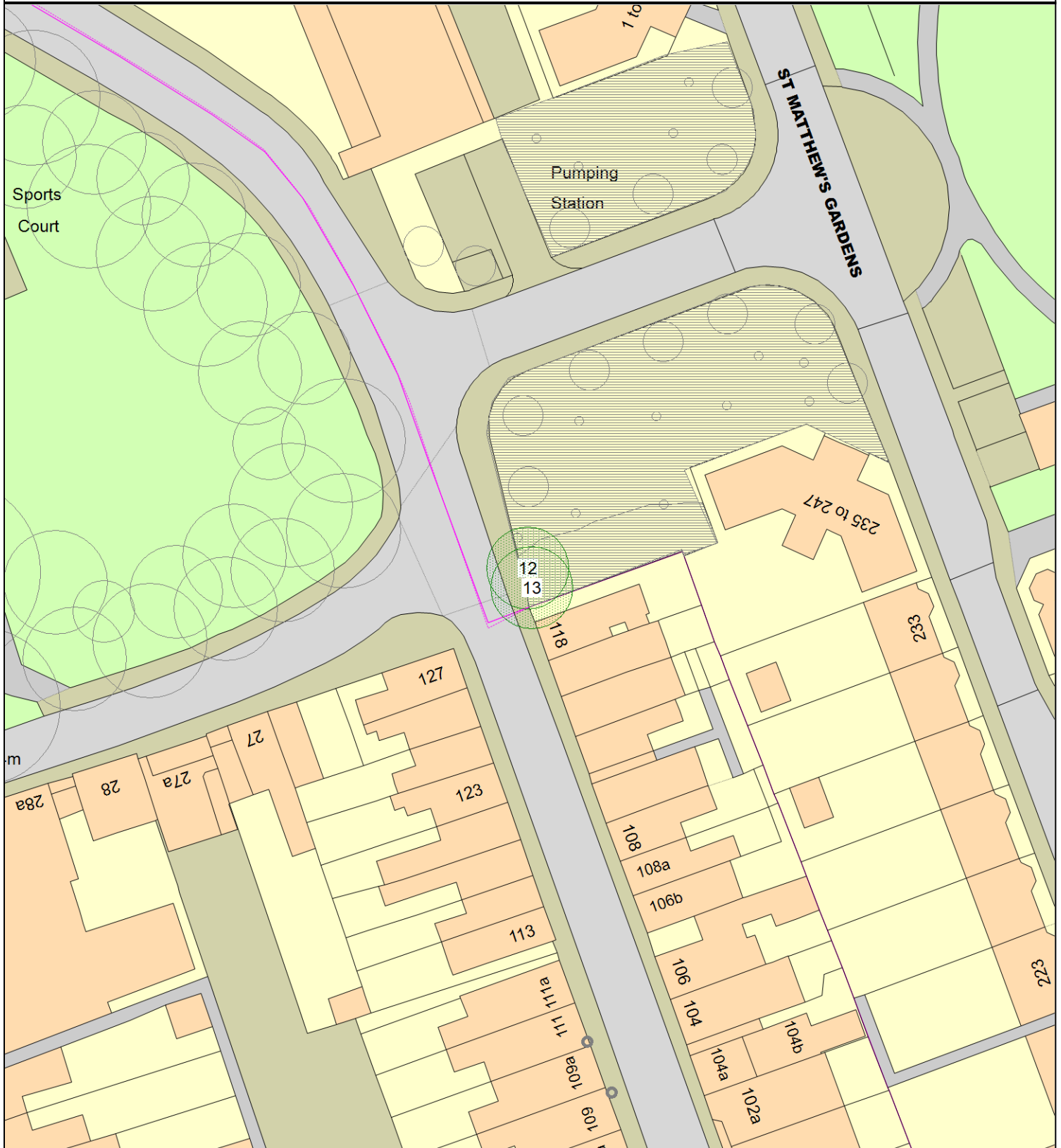


This map is reproduced from Ordnance Survey material with the permission of Her Majesty's Stationery Office (c) Crown copyright.
Unauthorised reproduction infringes Crown copyright and may lead to prosecution or civil proceedings." Cambridge City Council (Licence No. 100019730)
2006.

ARBORICULTURAL WORKS ORDER

Item Ref: 02491

St Matthews Gardens (STMATW), Abbey



ARBORICULTURAL WORKS ORDER

Item Ref: 02491

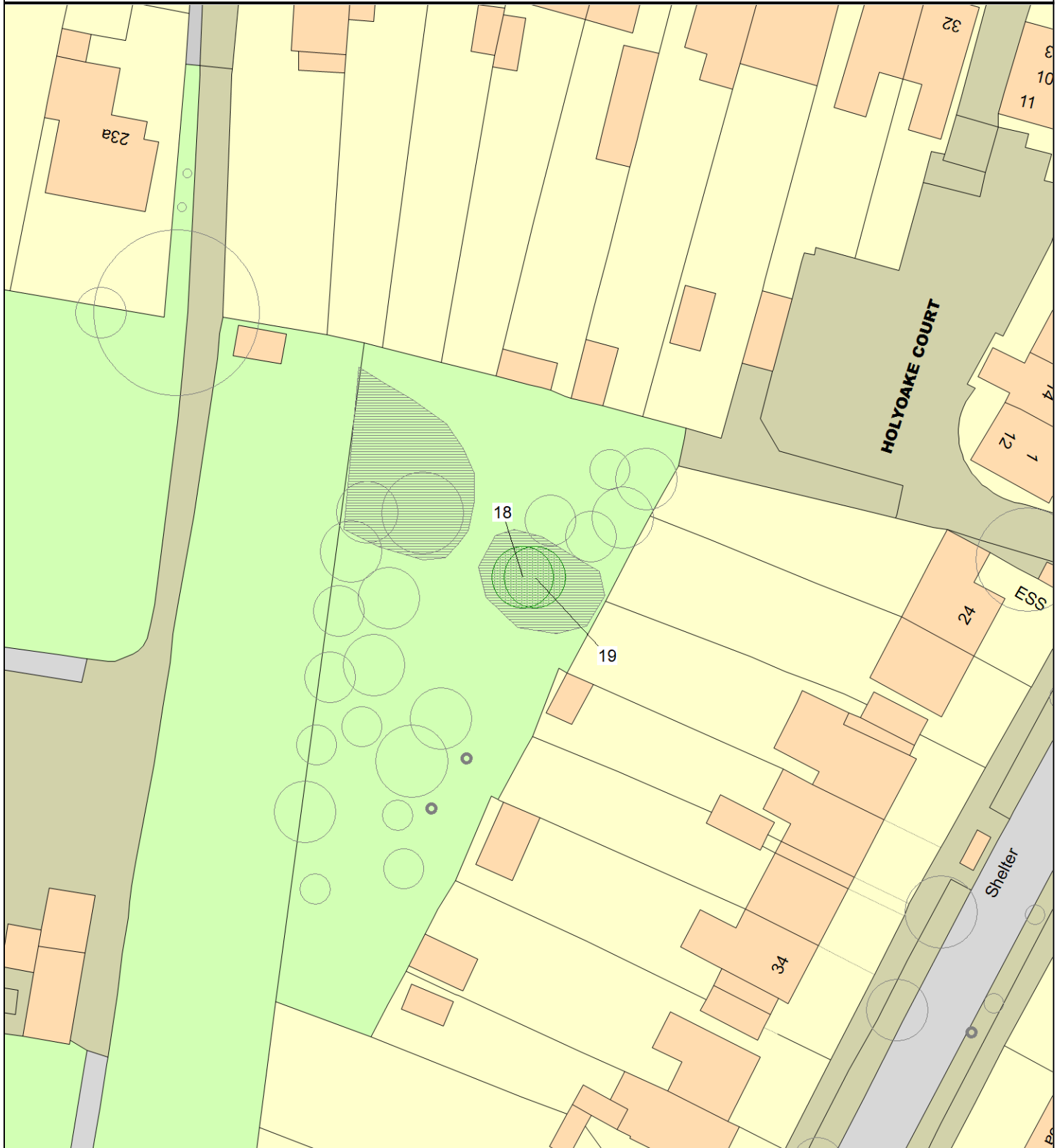
Walpole Road Drain (WALRDDR), Cherry Hi



ARBORICULTURAL WORKS ORDER

Item Ref: 02491

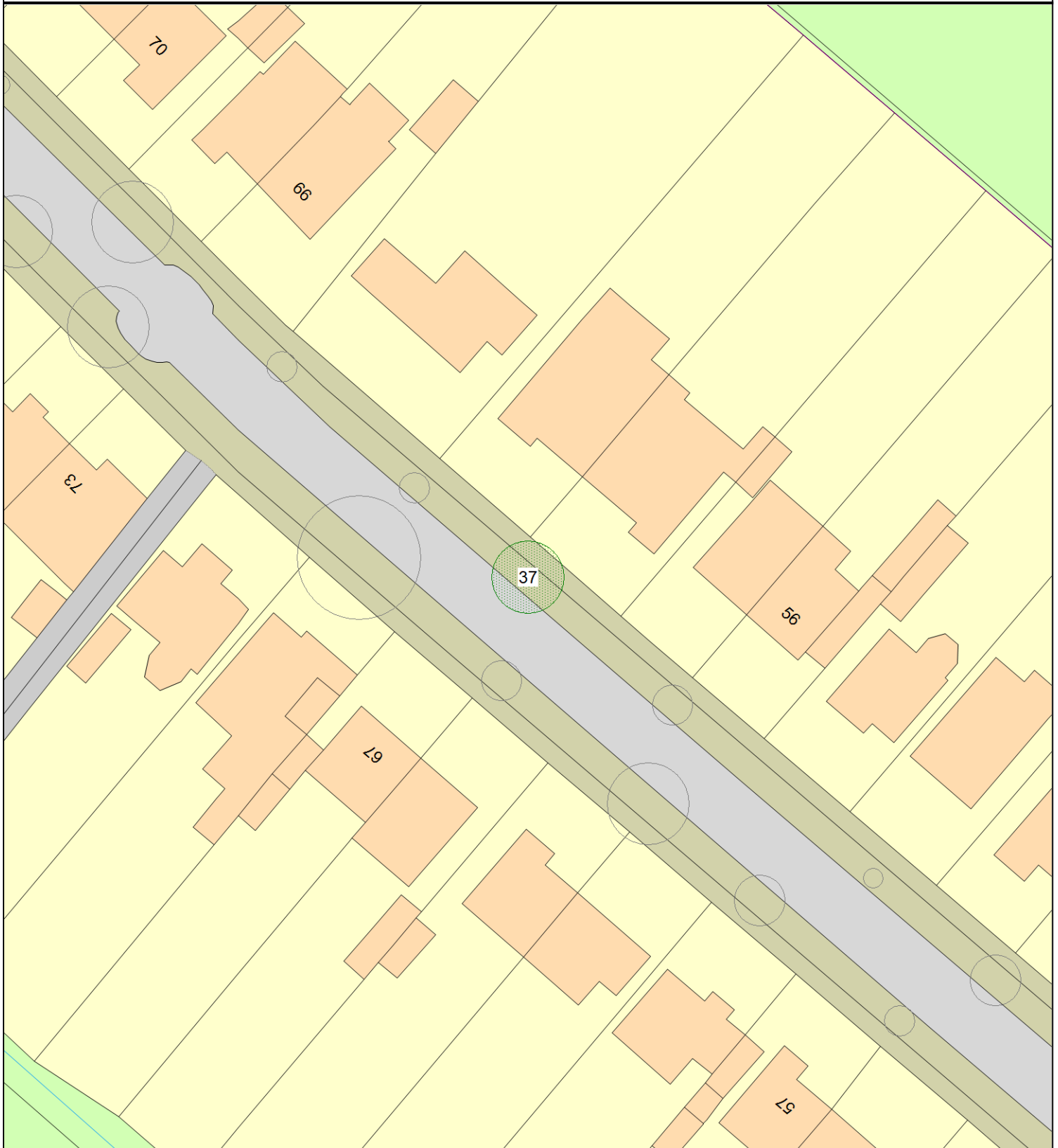
Whitehill Road Community Orchard (WHRDCO)



ARBORICULTURAL WORKS ORDER

Item Ref: 02491

Windsor Road (WINDSR), Castle



ARBORICULTURAL WORKS ORDER

Item Ref: 02491

Wycliffe Road (WYCLIR), Romsey



ARBORICULTURAL WORKS ORDER

Item Ref: 02491

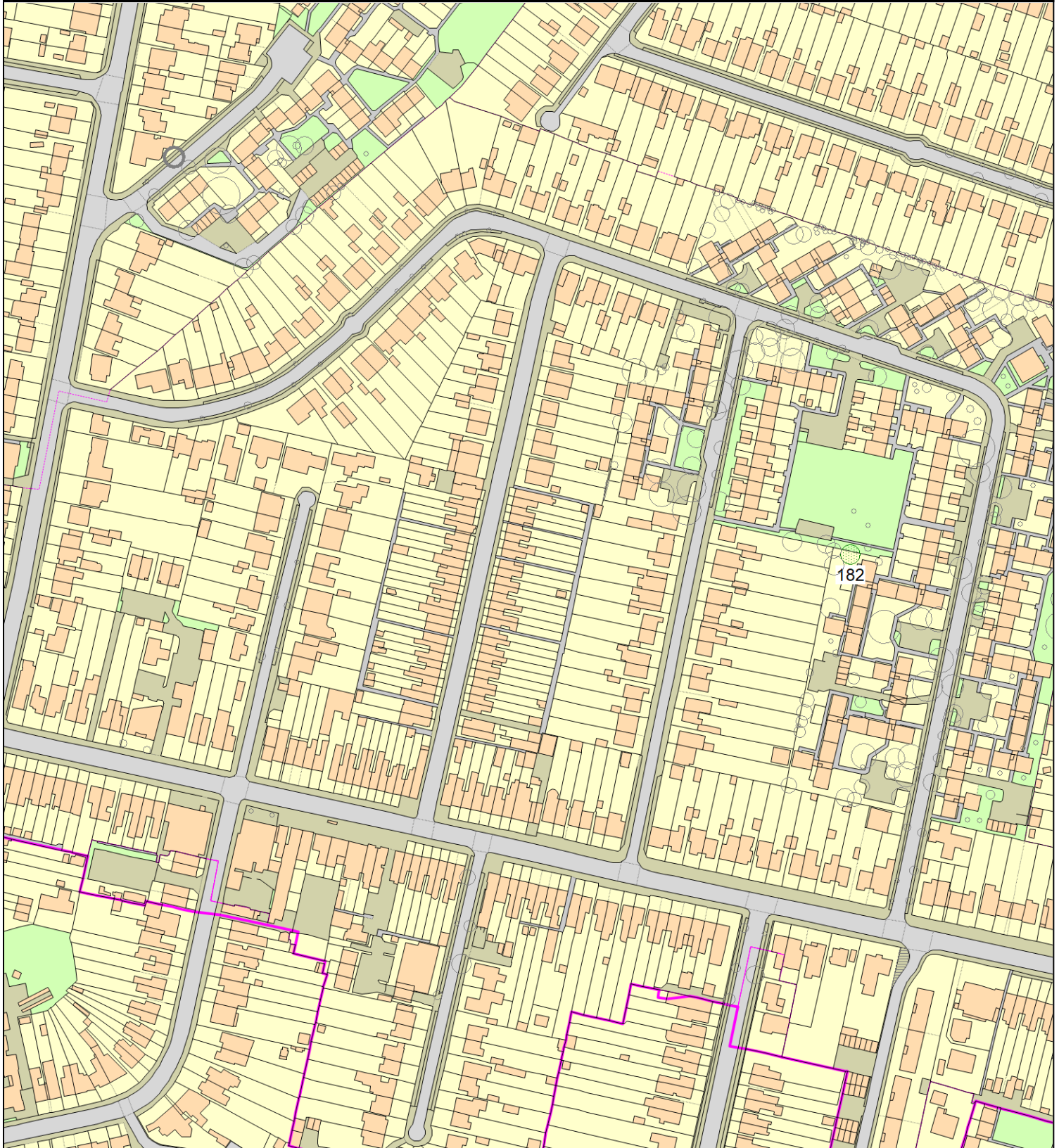
York Street (YORKST), Petersfield



ARBORICULTURAL WORKS ORDER

Item Ref: 02491

Lichfield Road, Cambridge



This map is reproduced from Ordnance Survey material with the permission of Her Majesty's Stationery Office (c) Crown copyright.
Unauthorised reproduction infringes Crown copyright and may lead to prosecution or civil proceedings." Cambridge City Council (Licence No. 100019730)
2006.

ARBORICULTURAL WORKS ORDER

Item Ref: 02491

Histon Road Cemetery



This map is reproduced from Ordnance Survey material with the permission of Her Majesty's Stationery Office (c) Crown copyright. Unauthorised reproduction infringes Crown copyright and may lead to prosecution or civil proceedings." Cambridge City Council (Licence No. 100019730) 2006.