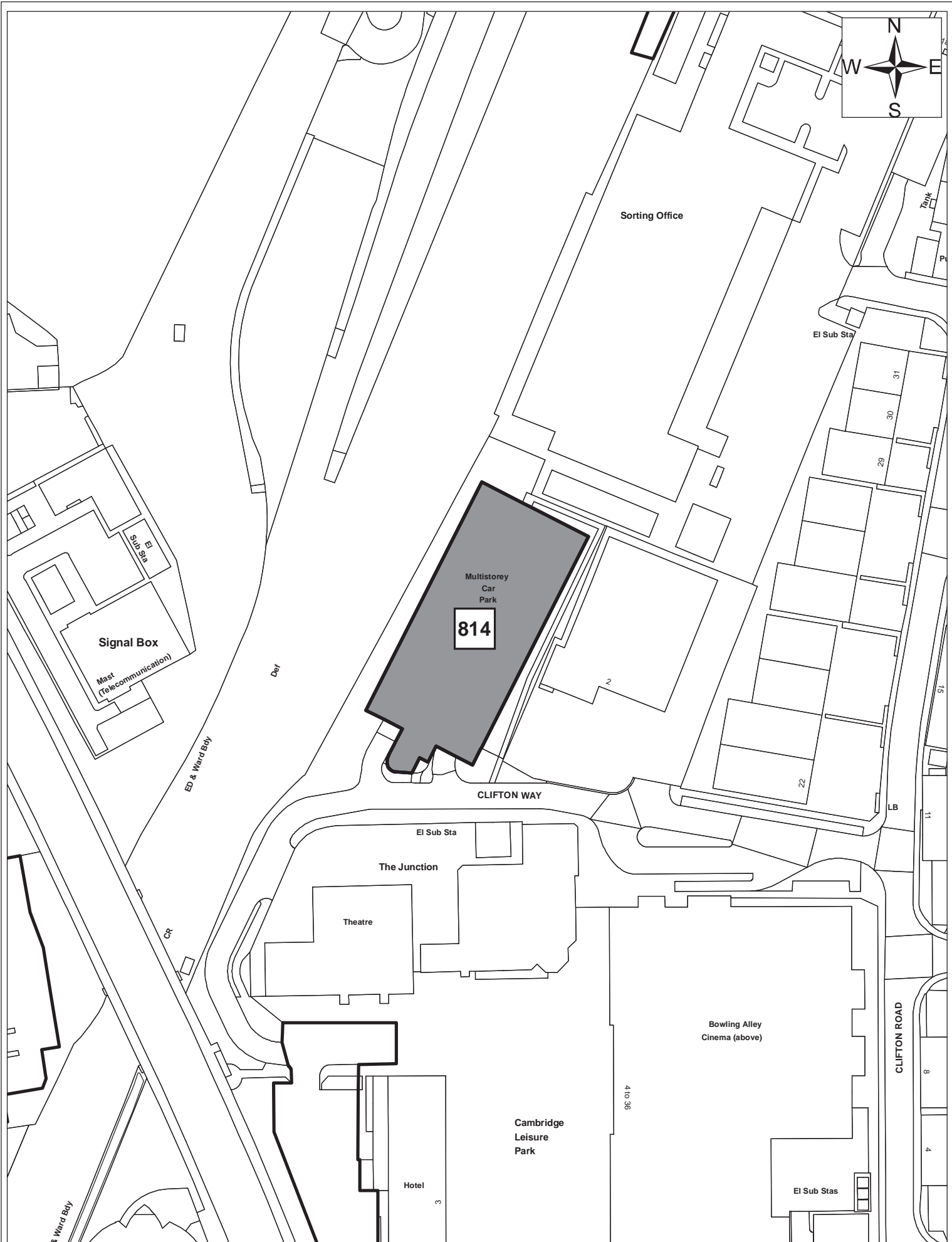


# Site 813

Date:	1st September 2011
Produced by:	Matthew Merry
Section/Department:	Environment
Scale:	1:1,250



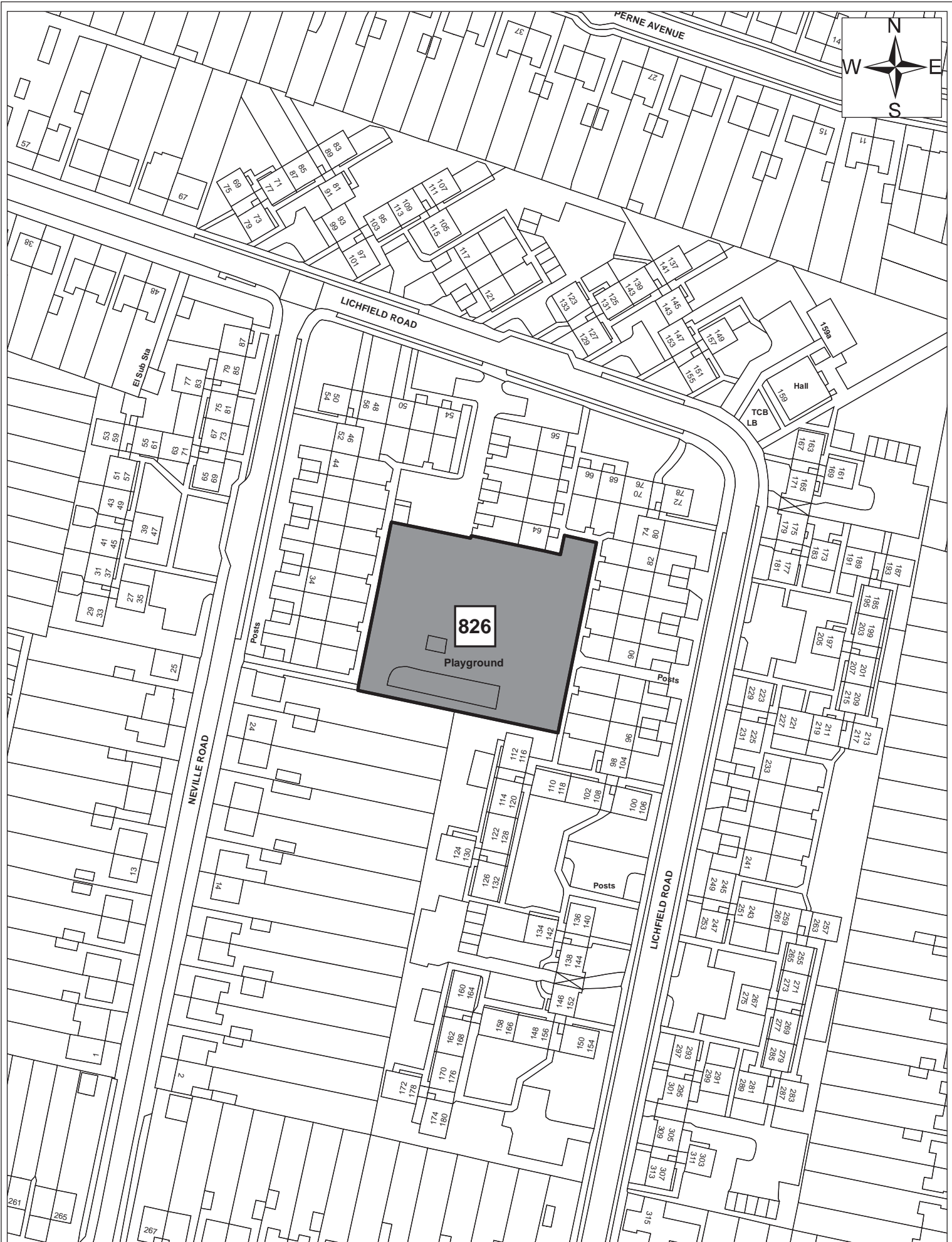
# Site 814

Date:	1st September 2011
Produced by:	Matthew Merry
Section/Department:	Environment
Scale:	1:1,250



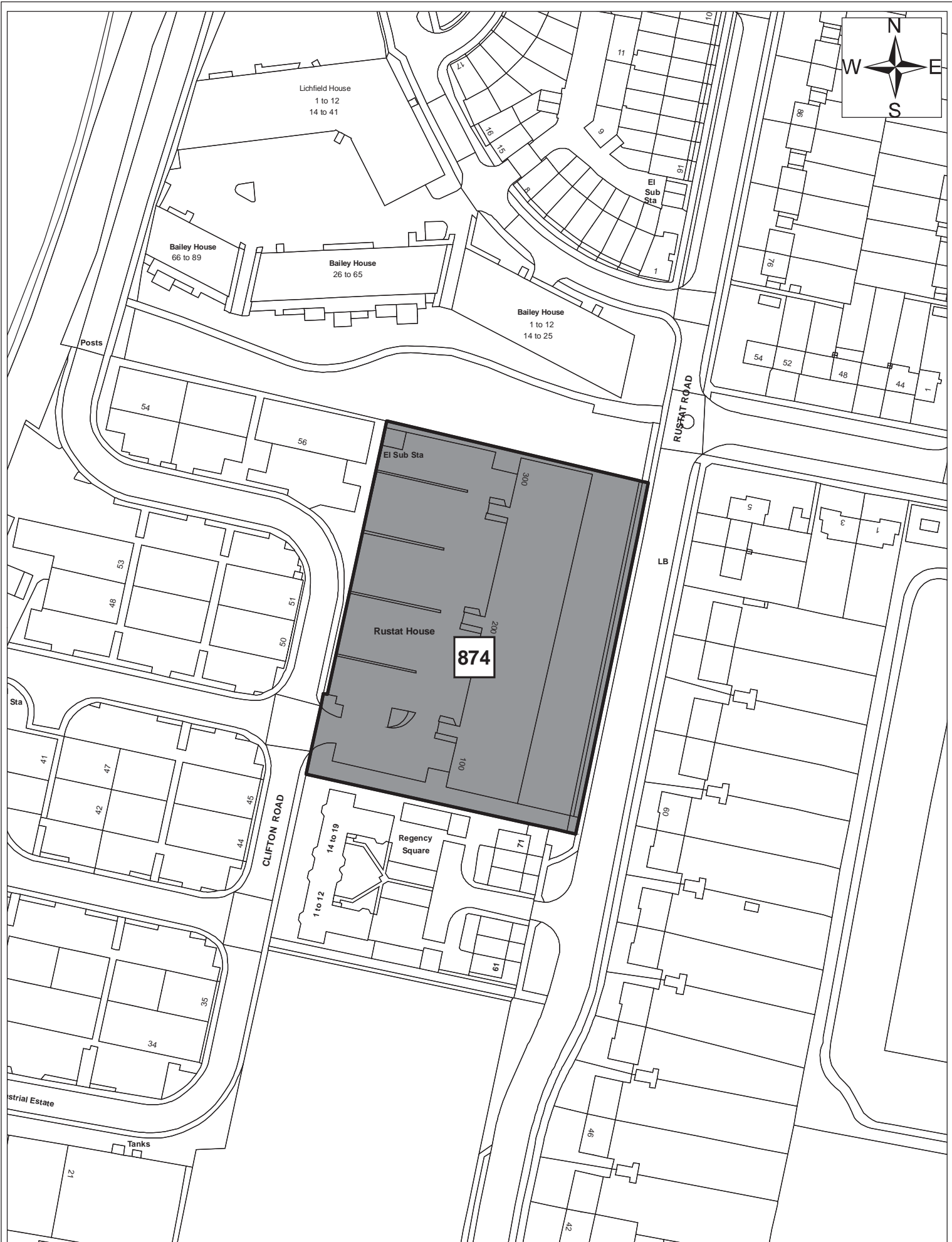
## Site 823

Date:	1st September 2011
Produced by:	Matthew Merry
Section/Department:	Environment
Scale:	1:1,250



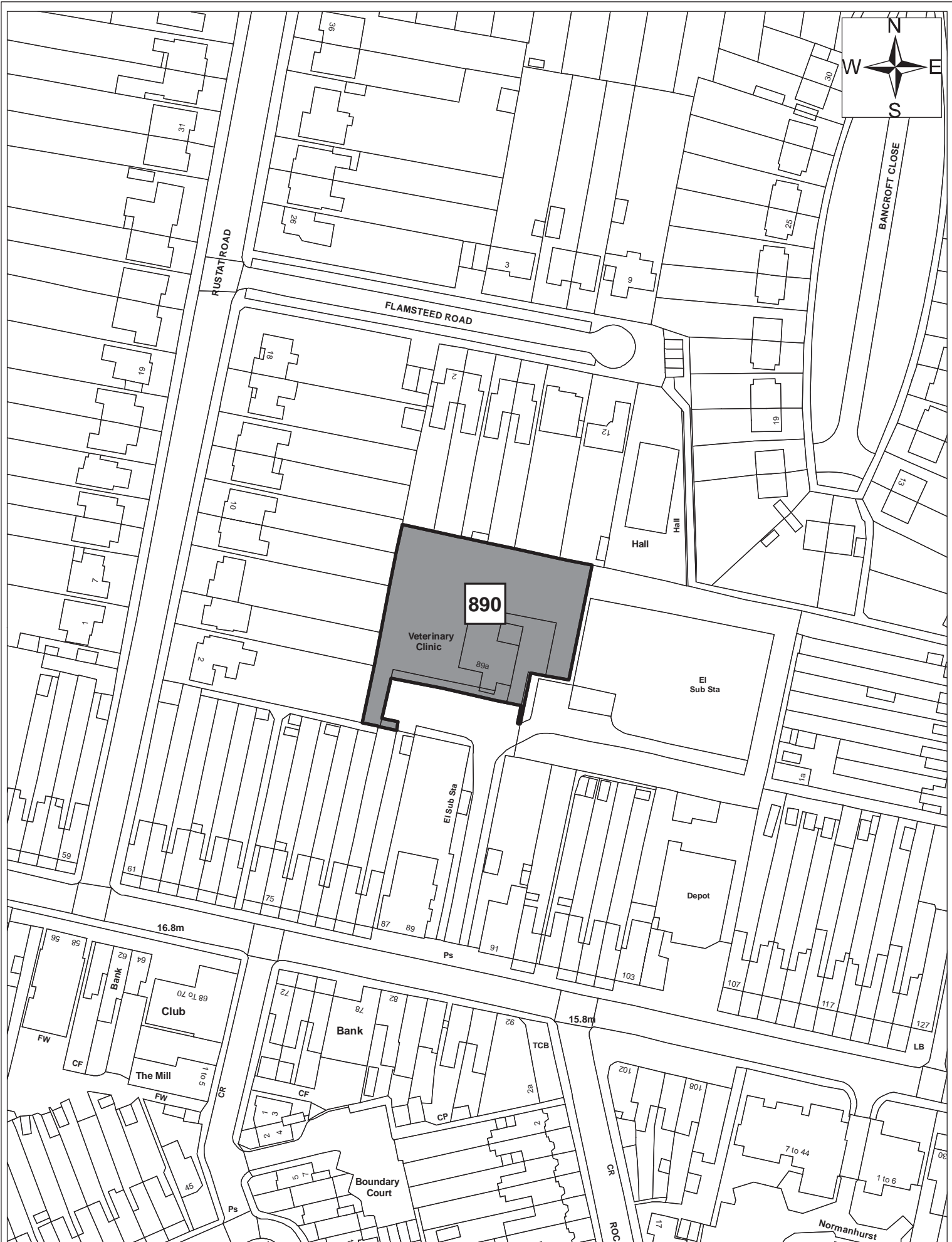
# Site 826

Date:	1st September 2011
Produced by:	Matthew Merry
Section/Department:	Environment
Scale:	1:1,250



# Site 874

Date:	1st September 2011
Produced by:	Matthew Merry
Section/Department:	Environment
Scale:	1:1,250



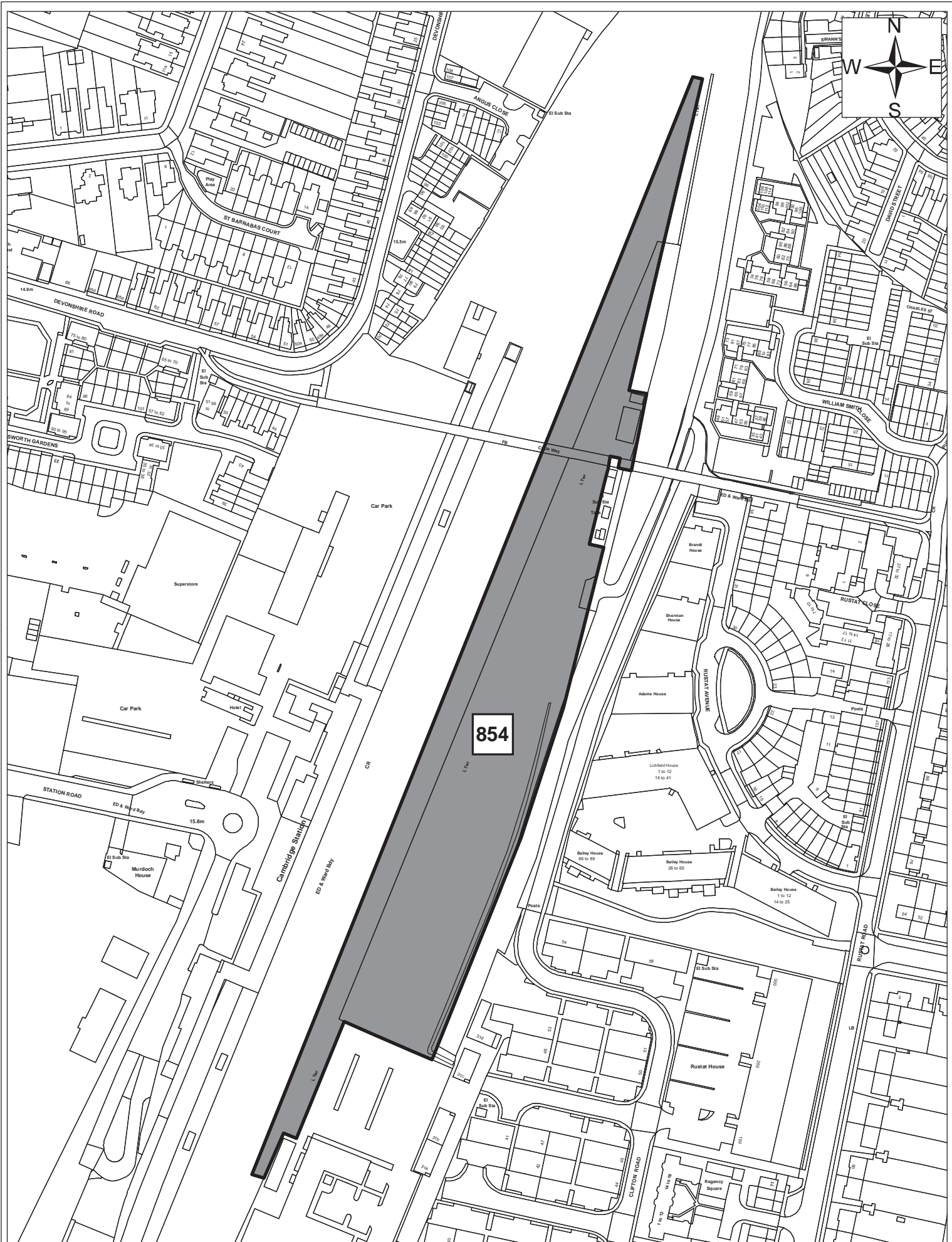
# Site 890

Date:	1st September 2011
Produced by:	Matthew Merry
Section/Department:	Environment
Scale:	1:1,250



## Site 63

Date:	19/08/11
Produced by:	Myles Greensmith
Section/Department:	Environment
Scale:	1:1250

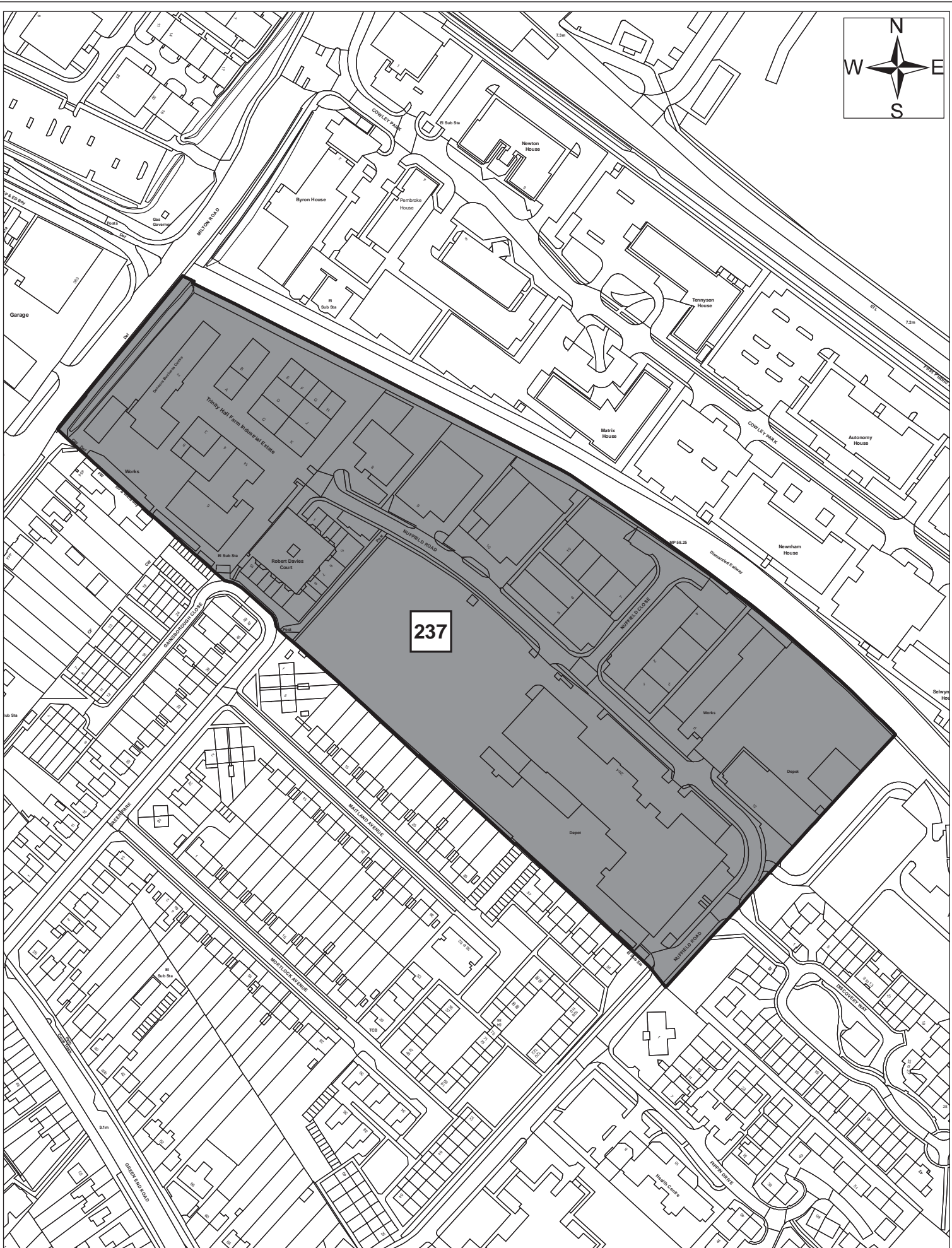


# Site 854

© Crown copyright and database right 2011. Ordnance Survey Licence number 100019730. 486

Date:	1st September 2011
Produced by:	Matthew Merry
Section/Department:	Environment
Scale:	1:2,250





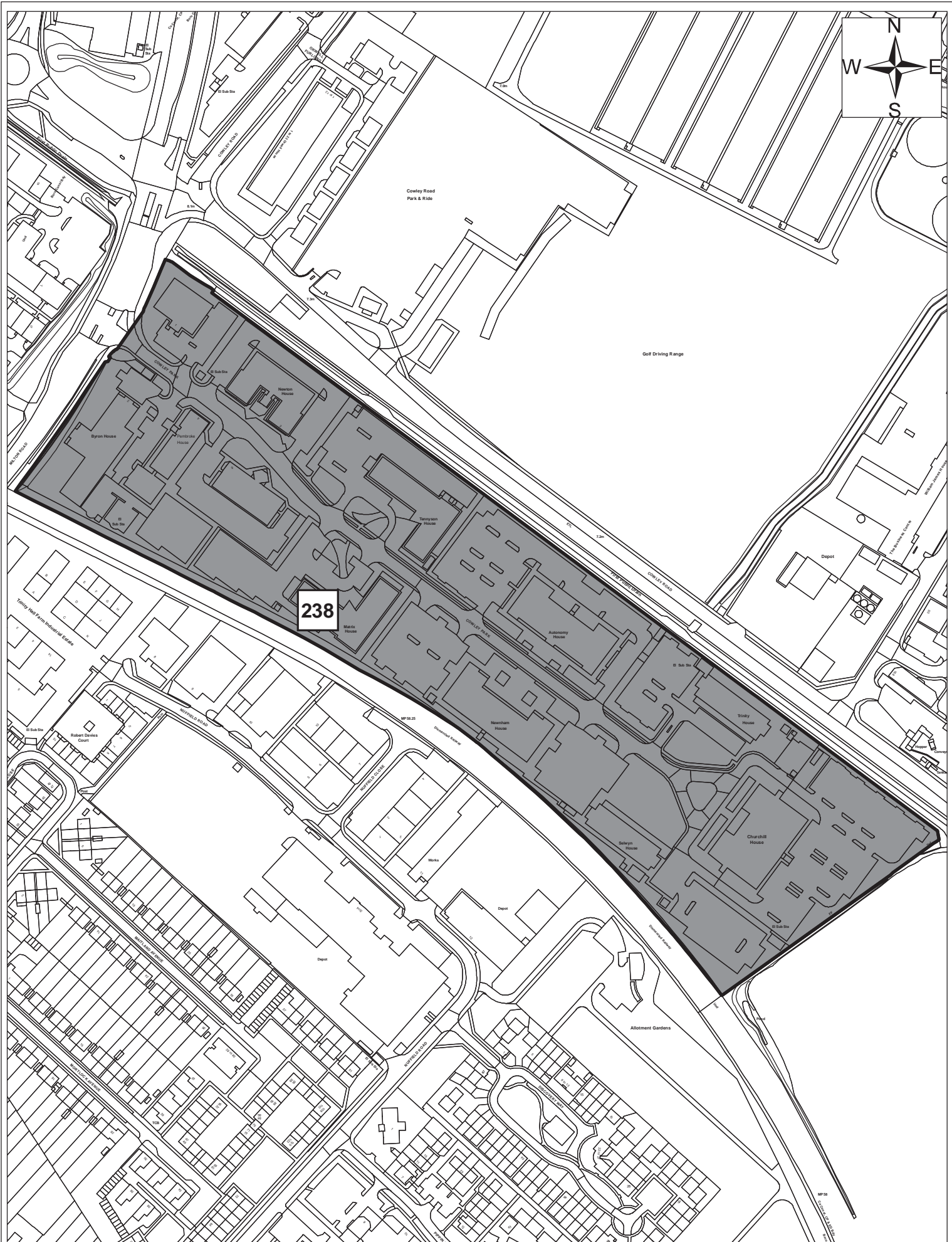
237



# Site 237

© Crown copyright and database right 2011. Ordnance Survey licence number 100019730. 487

Date:	1st September 2011
Produced by:	Matthew Merry
Section/Department:	Environment
Scale:	1:2,250



238



# Site 238

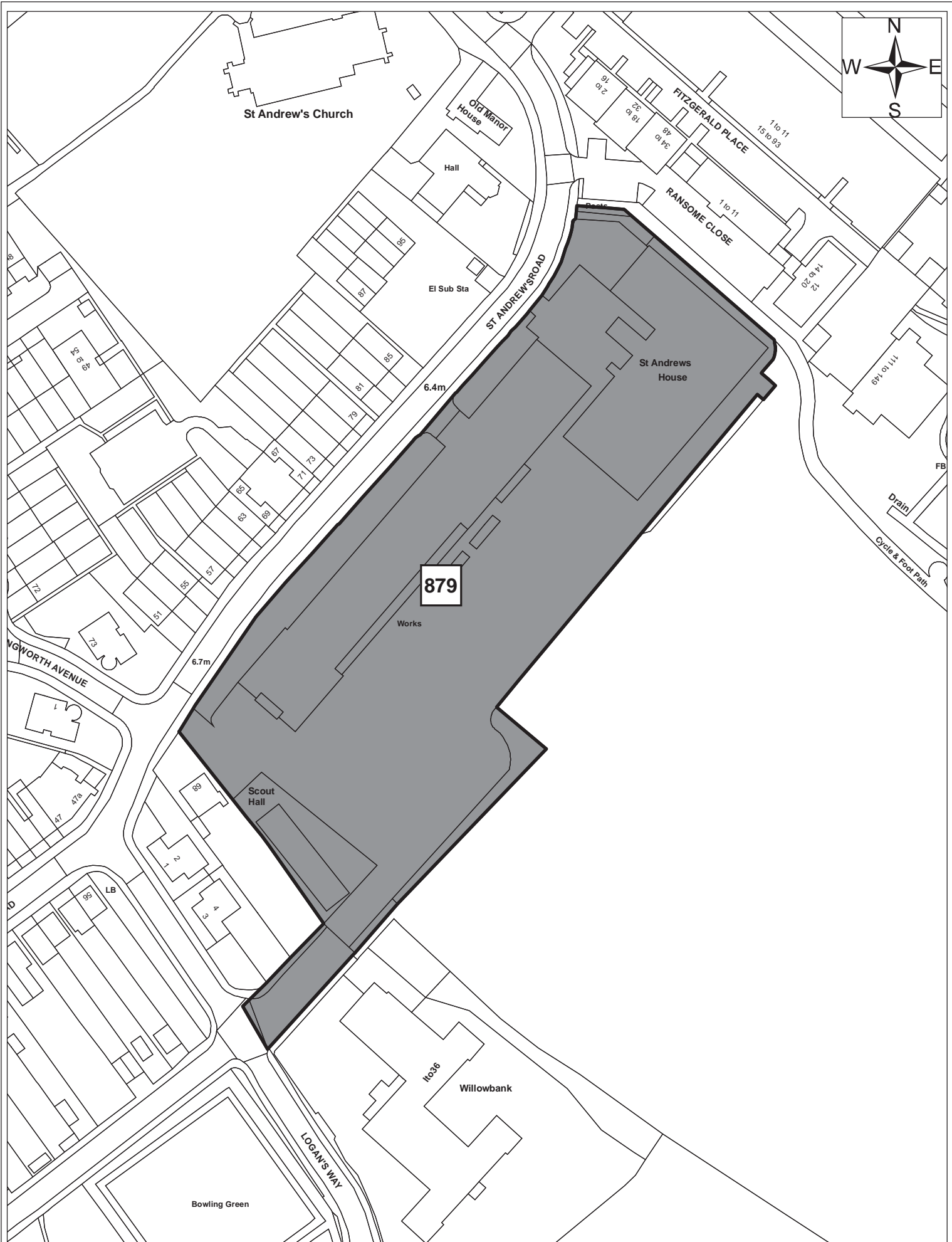
Date:	1st September 2011
Produced by:	Matthew Merry
Section/Department:	Environment
Scale:	1:3,000



# Site 364

© Crown copyright and database right 2011. Ordnance Survey Licence number 100019730. 489

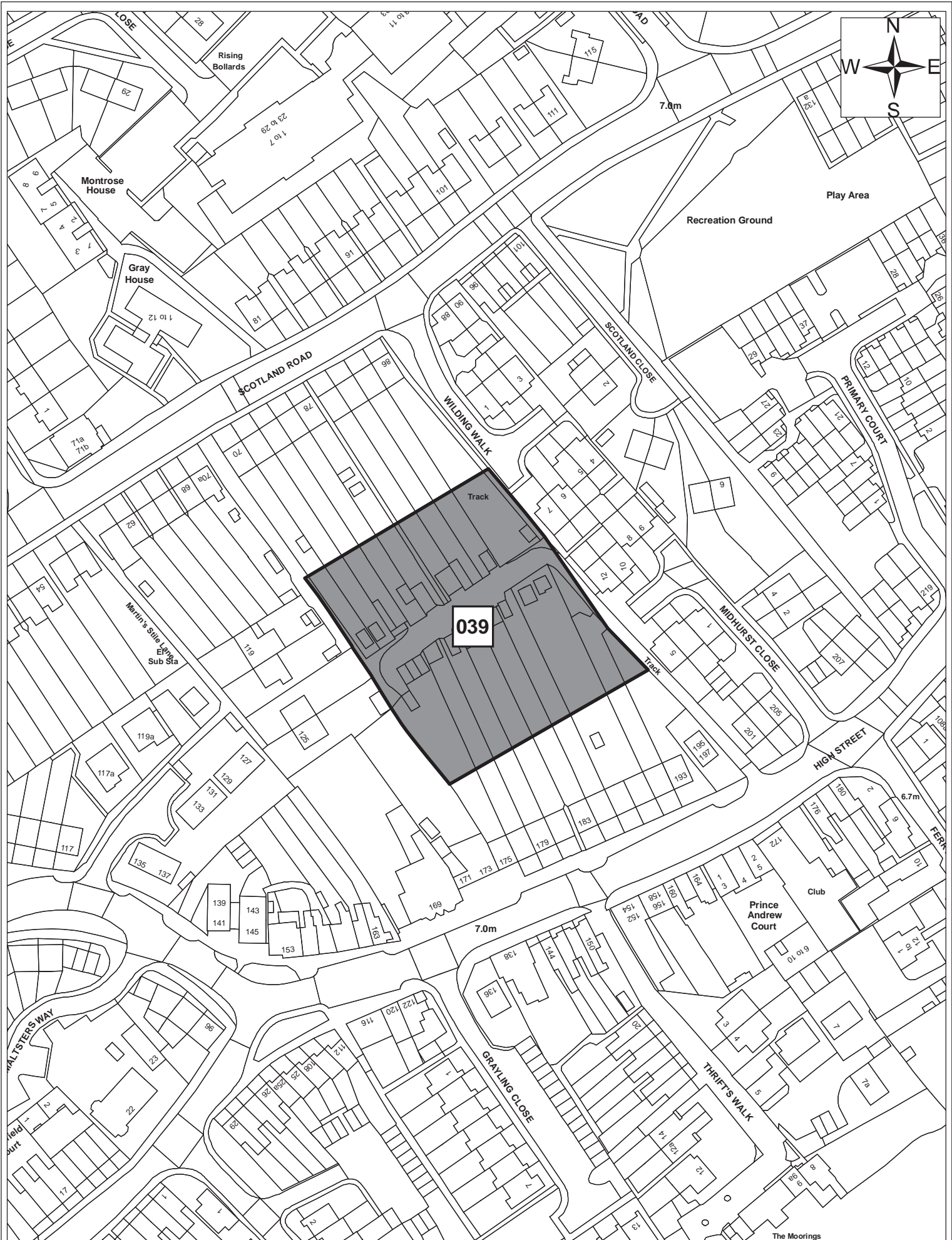
Date:	1st September 2011
Produced by:	Matthew Merry
Section/Department:	Environment
Scale:	1:1,250



# Site 879

© Crown copyright and database right 2011. Ordnance Survey Licence number 100019730. 490

Date:	1st September 2011
Produced by:	Matthew Merry
Section/Department:	Environment
Scale:	1:1,250



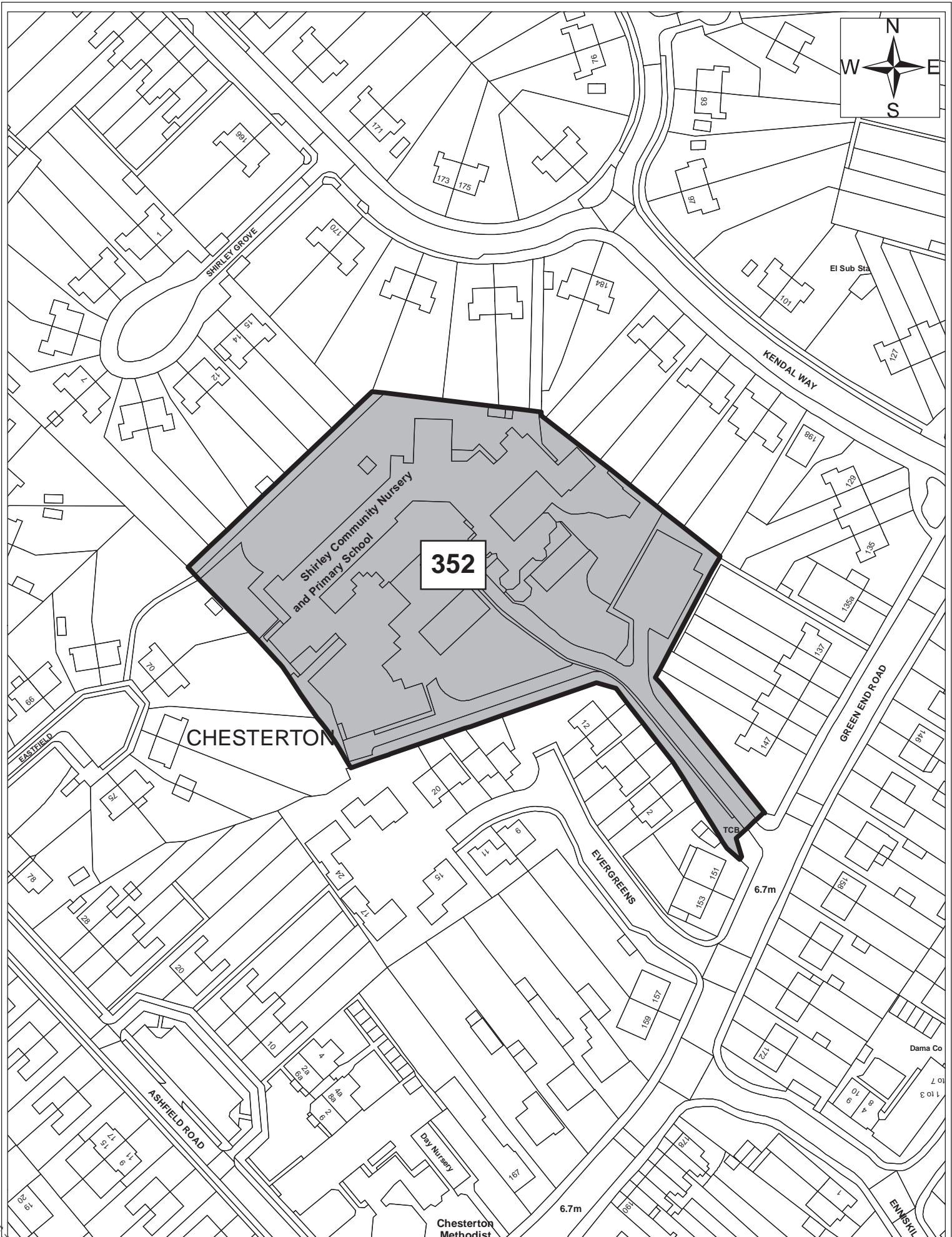
# Site 039

Date:	1st September 2011
Produced by:	Matthew Merry
Section/Department:	Environment
Scale:	1:1,250



# Site 379

Date:	1st September 2011
Produced by:	Matthew Merry
Section/Department:	Environment
Scale:	1:1,250



CHESTERTON


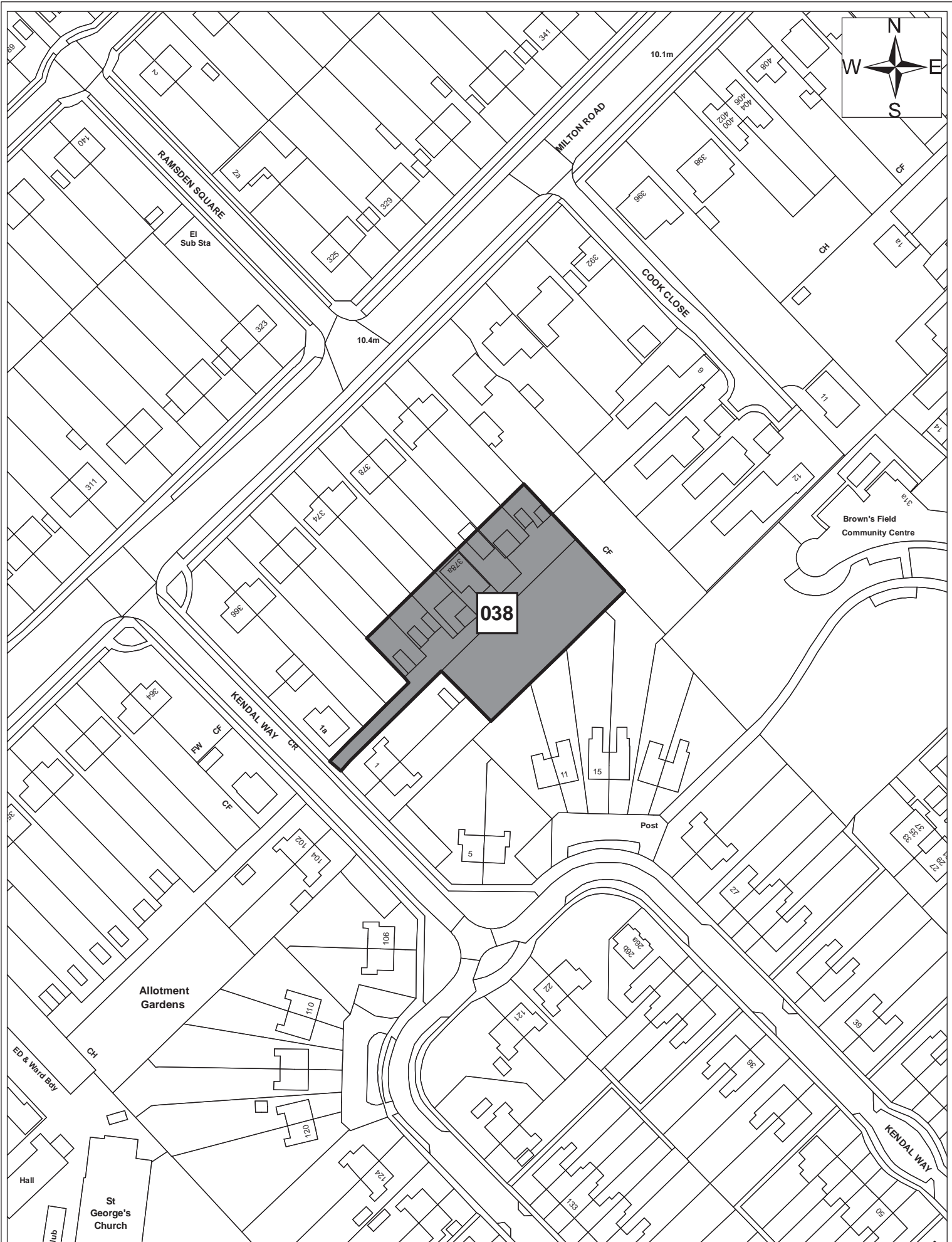
352

Shirley Community Nursery  
and Primary School



### Site 352

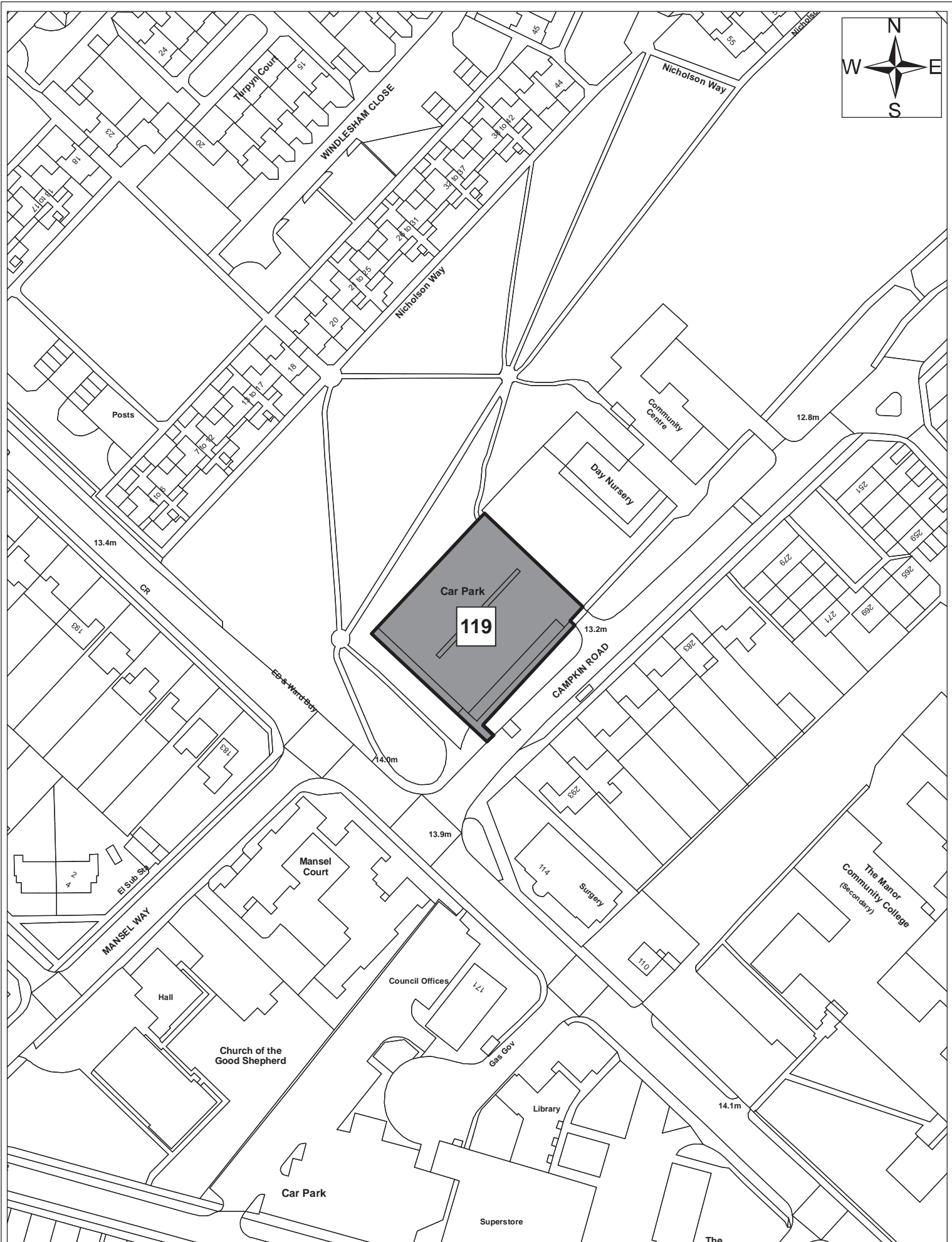
Date:	19/08/11
Produced by:	Myles Greensmith
Section/Department:	Environment
Scale:	1:1,250



# Site 038

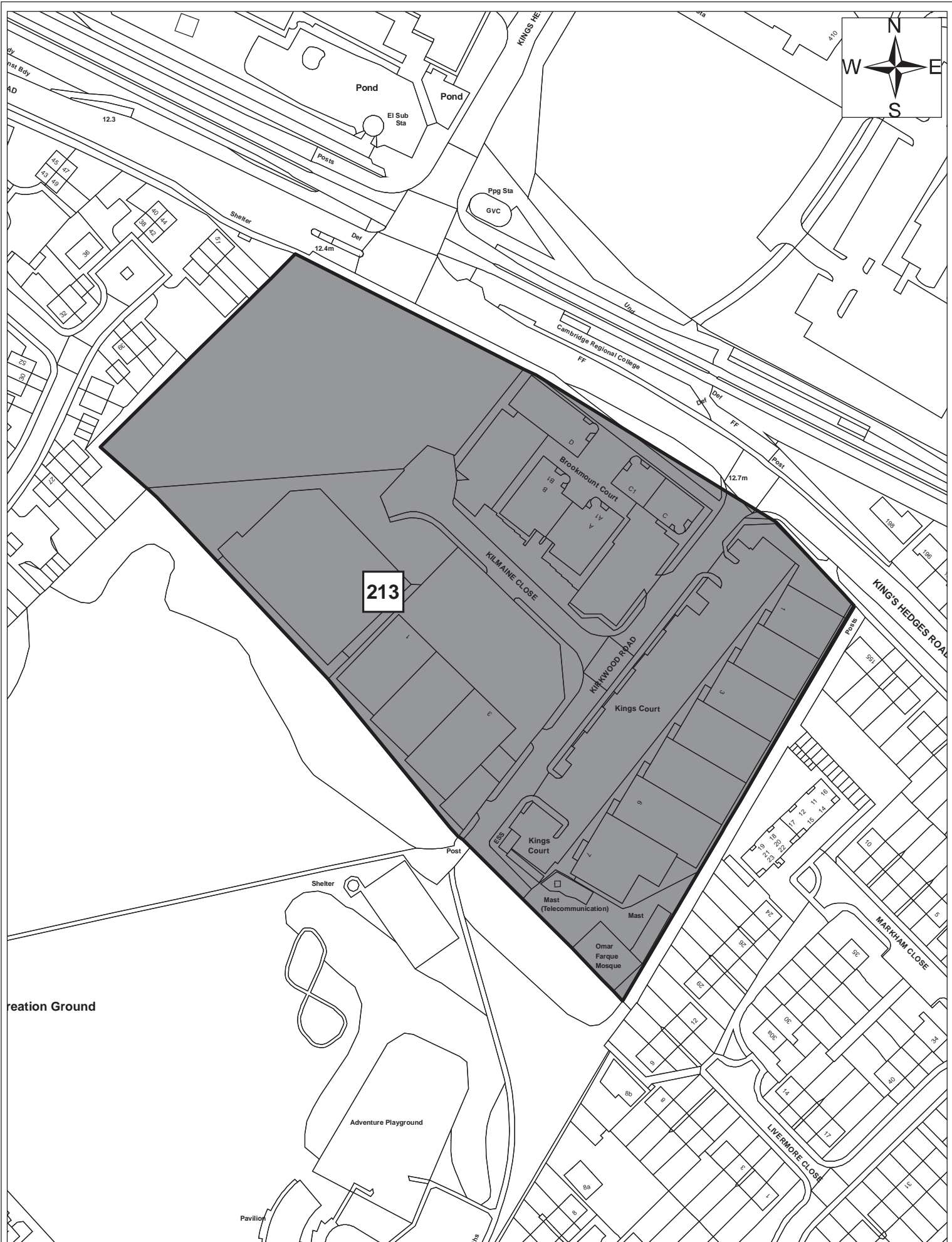
Date:	1st September 2011
Produced by:	Matthew Merry
Section/Department:	Environment
Scale:	1:1,250





# Site 119

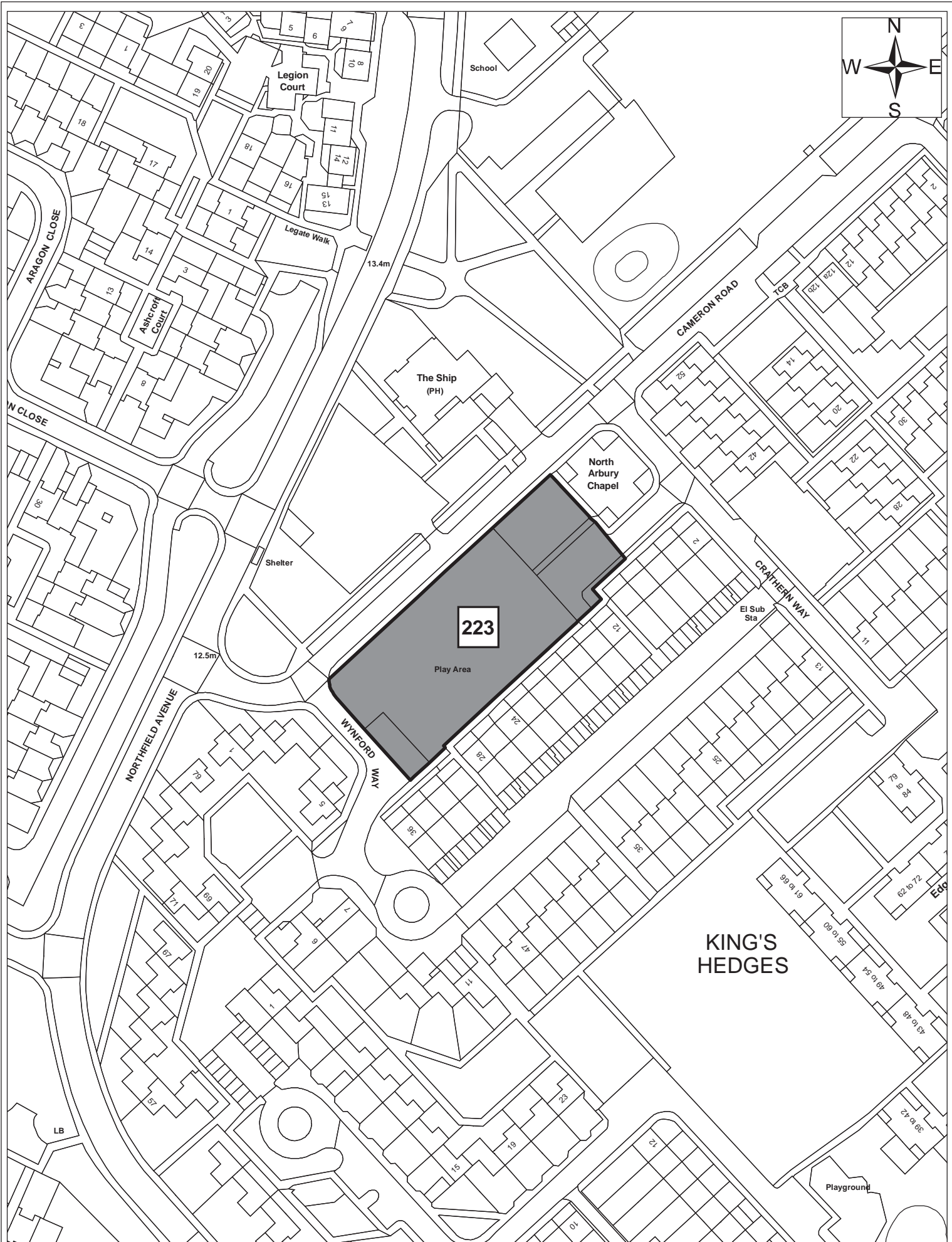
Date:	1st September 2011
Produced by:	Matthew Merry
Section/Department:	Environment
Scale:	1:1,250



# Site 213

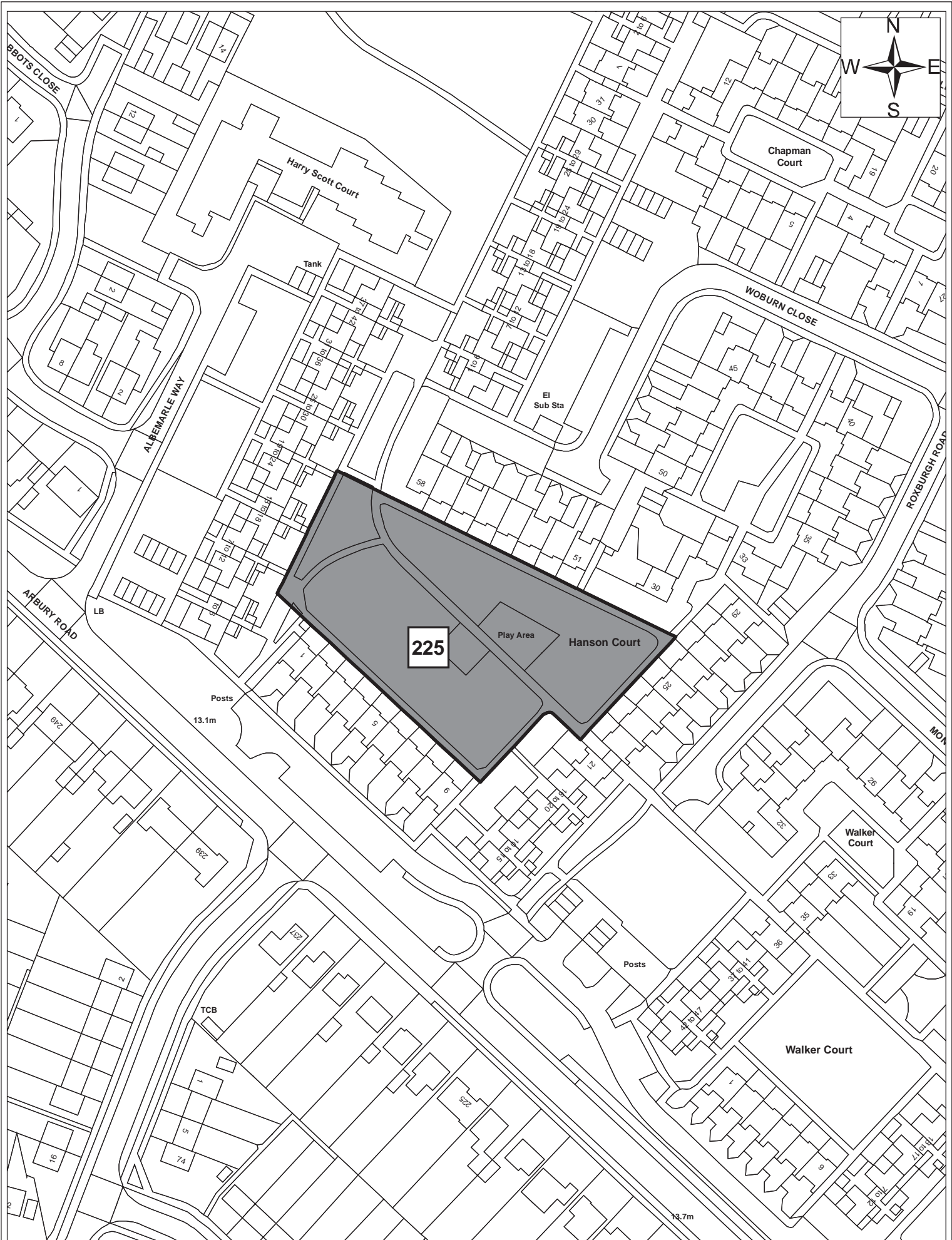
© Crown copyright and database right 2011. Ordnance Survey Licence number 100019730. 496

Date:	1st September 2011
Produced by:	Matthew Merry
Section/Department:	Environment
Scale:	1:1,500



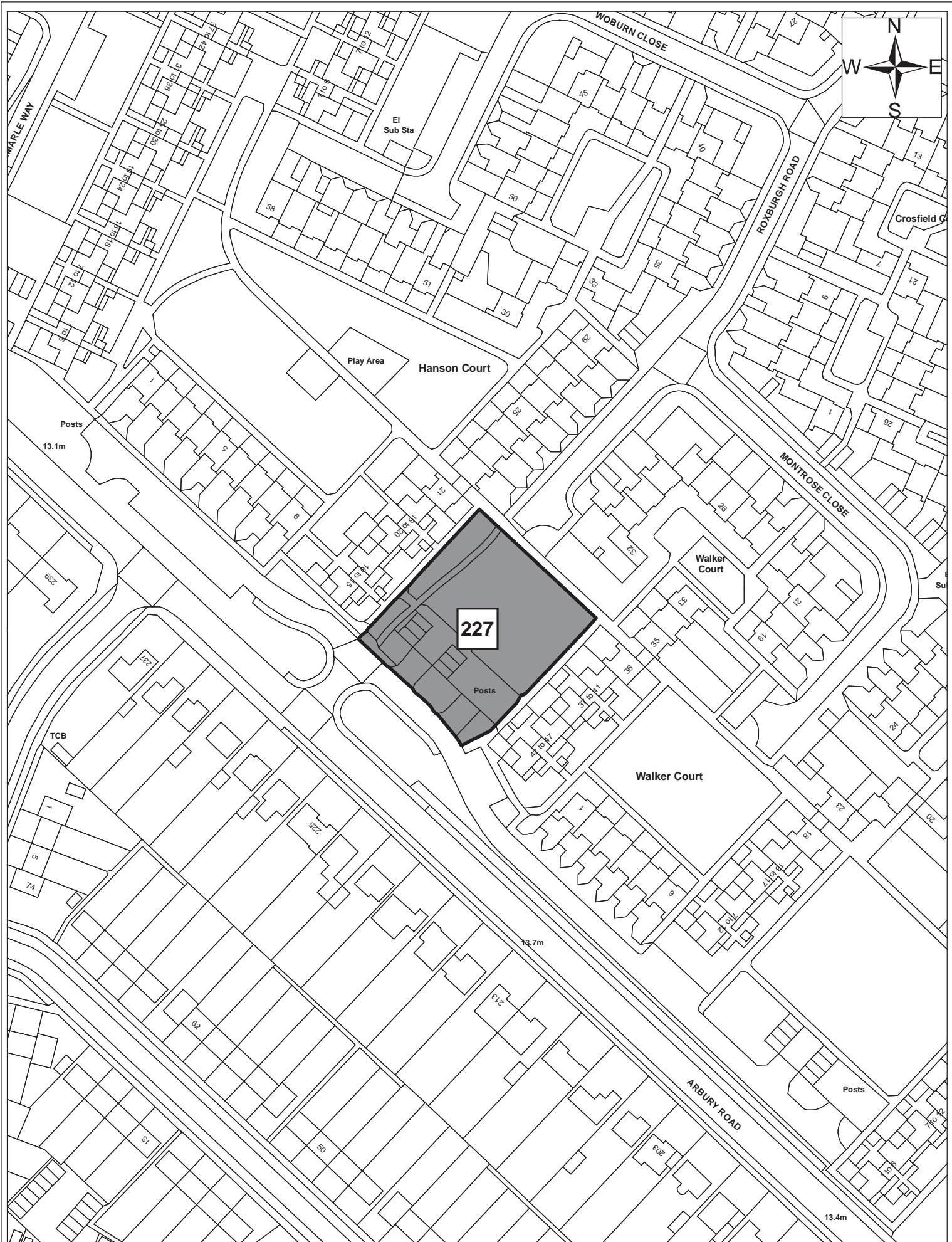
# Site 223

Date:	1st September 2011
Produced by:	Matthew Merry
Section/Department:	Environment
Scale:	1:1,250



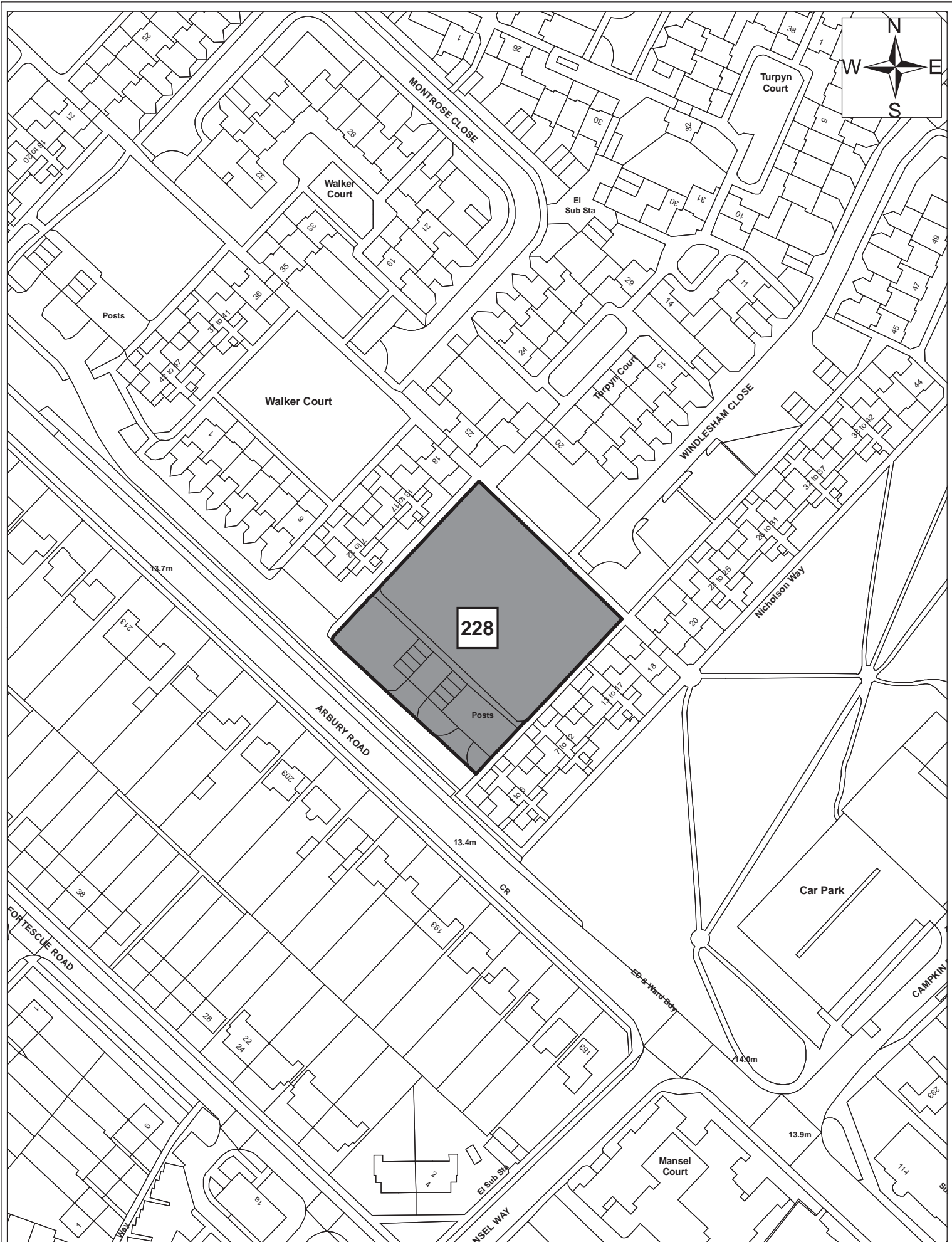
# Site 225

Date:	1st September 2011
Produced by:	Matthew Merry
Section/Department:	Environment
Scale:	1:1,250



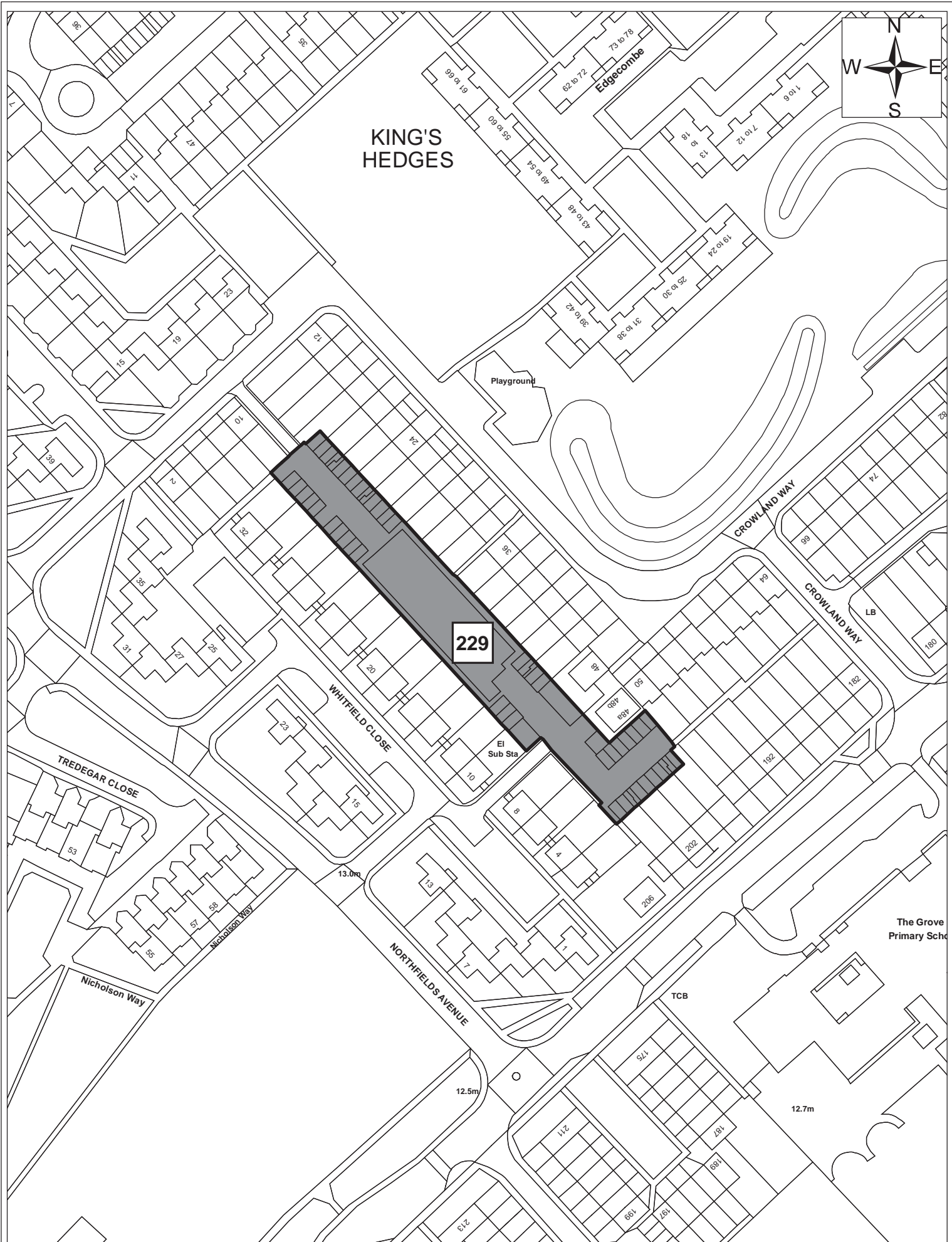
# Site 227

Date:	1st September 2011
Produced by:	Matthew Merry
Section/Department:	Environment
Scale:	1:1,250



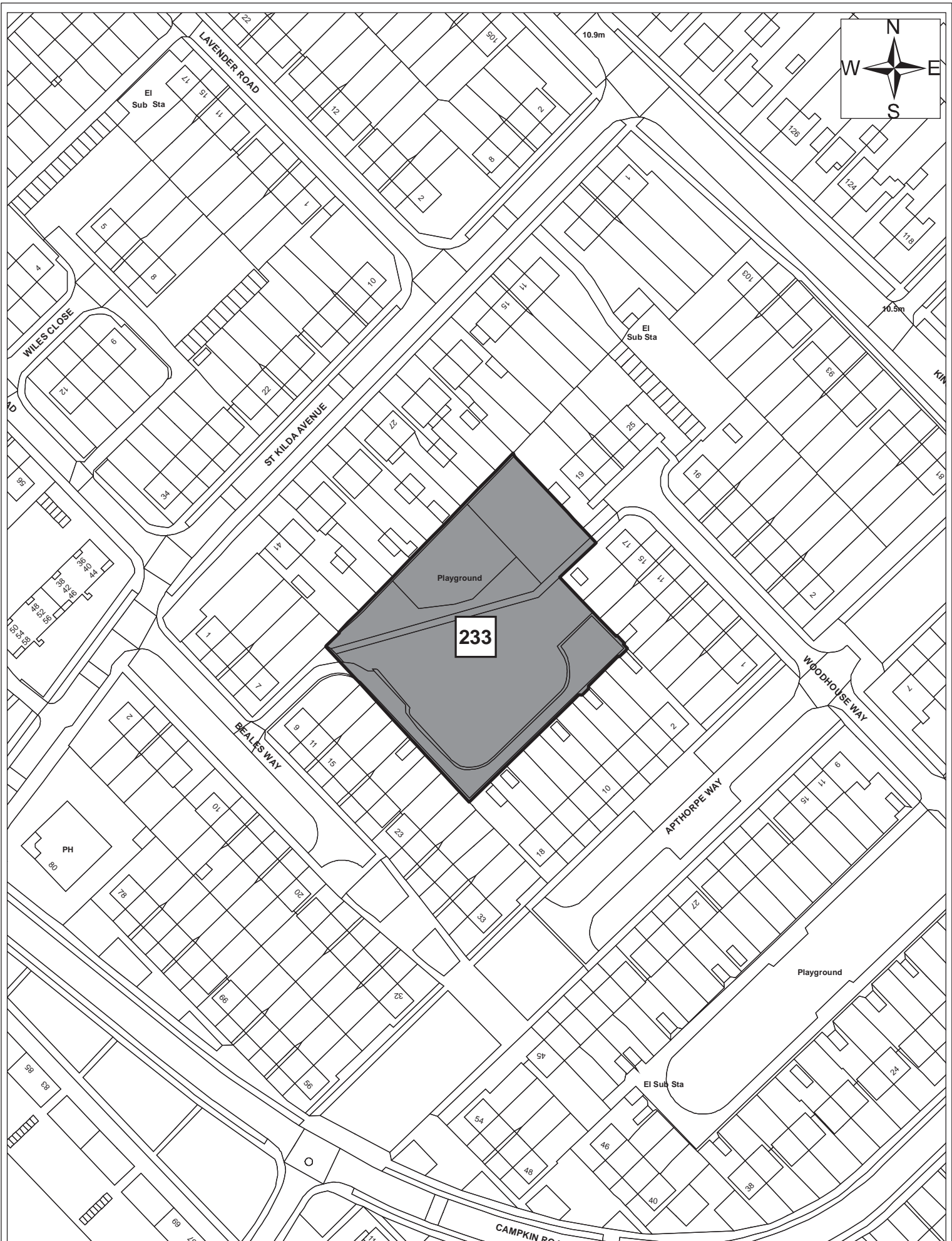
# Site 228

Date:	1st September 2011
Produced by:	Matthew Merry
Section/Department:	Environment
Scale:	1:1,250



**Site 229**

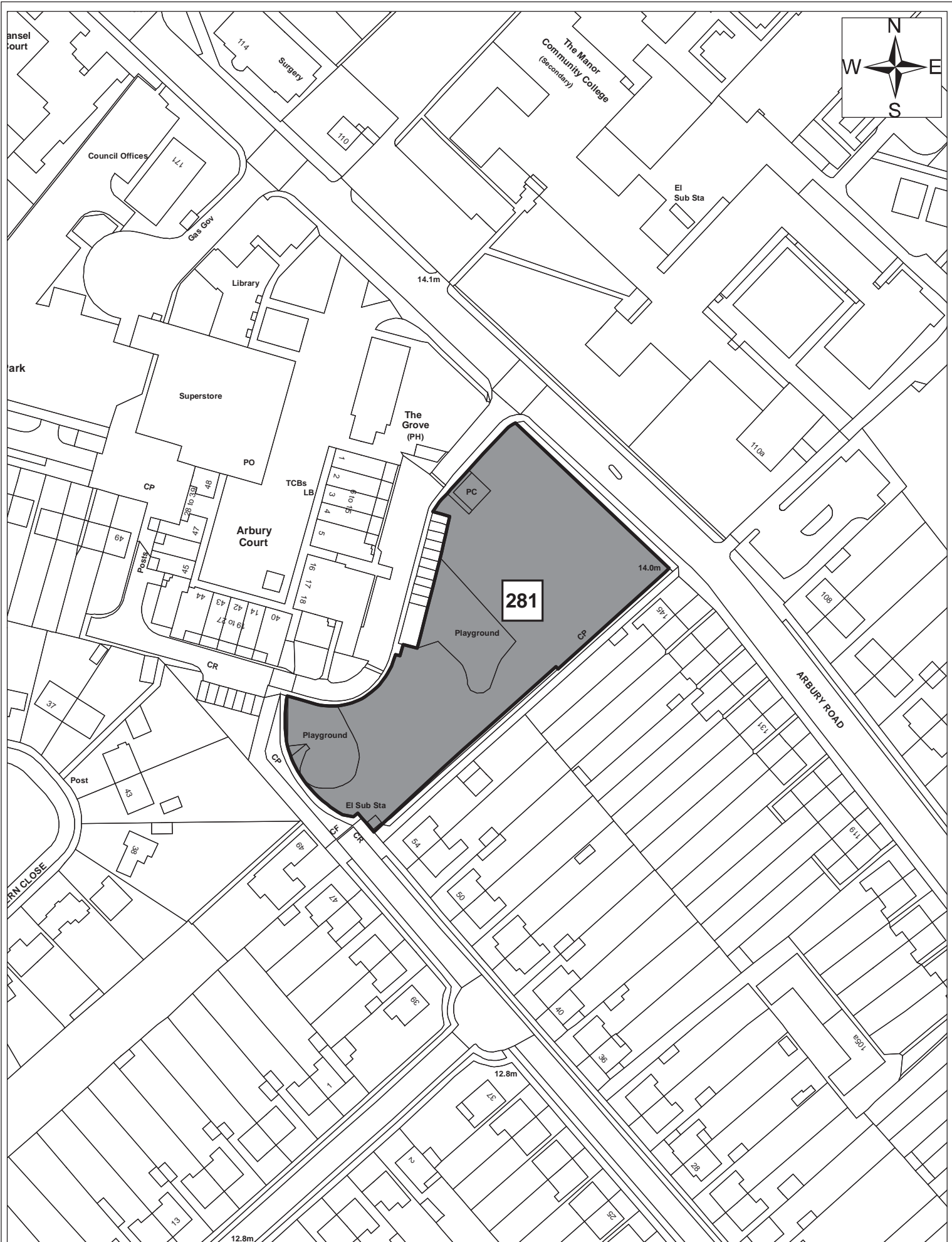
Date:	1st September 2011
Produced by:	Matthew Merry
Section/Department:	Environment
Scale:	1:1,250



# Site 233

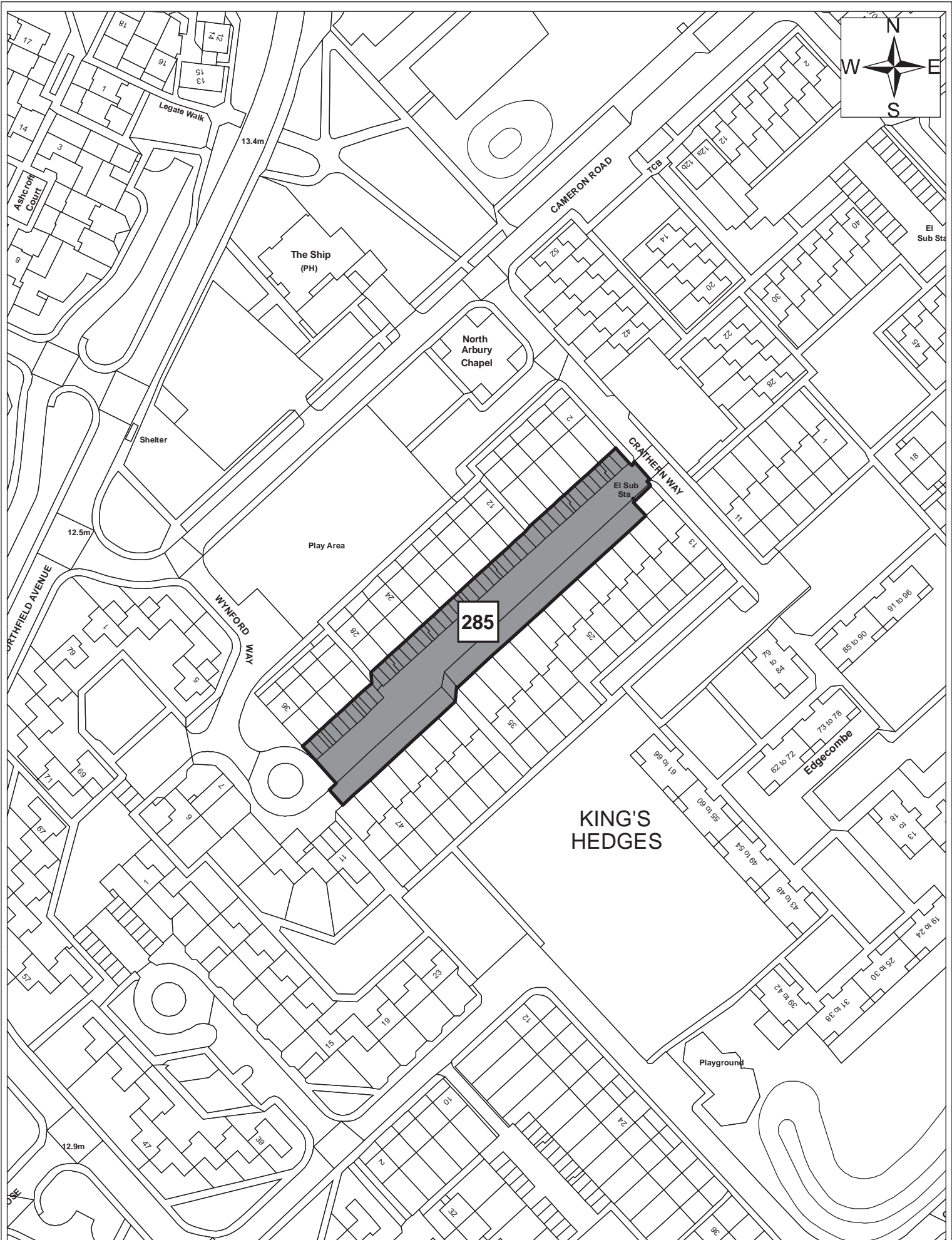
Date:	1st September 2011
Produced by:	Matthew Merry
Section/Department:	Environment
Scale:	1:1,250





# Site 281

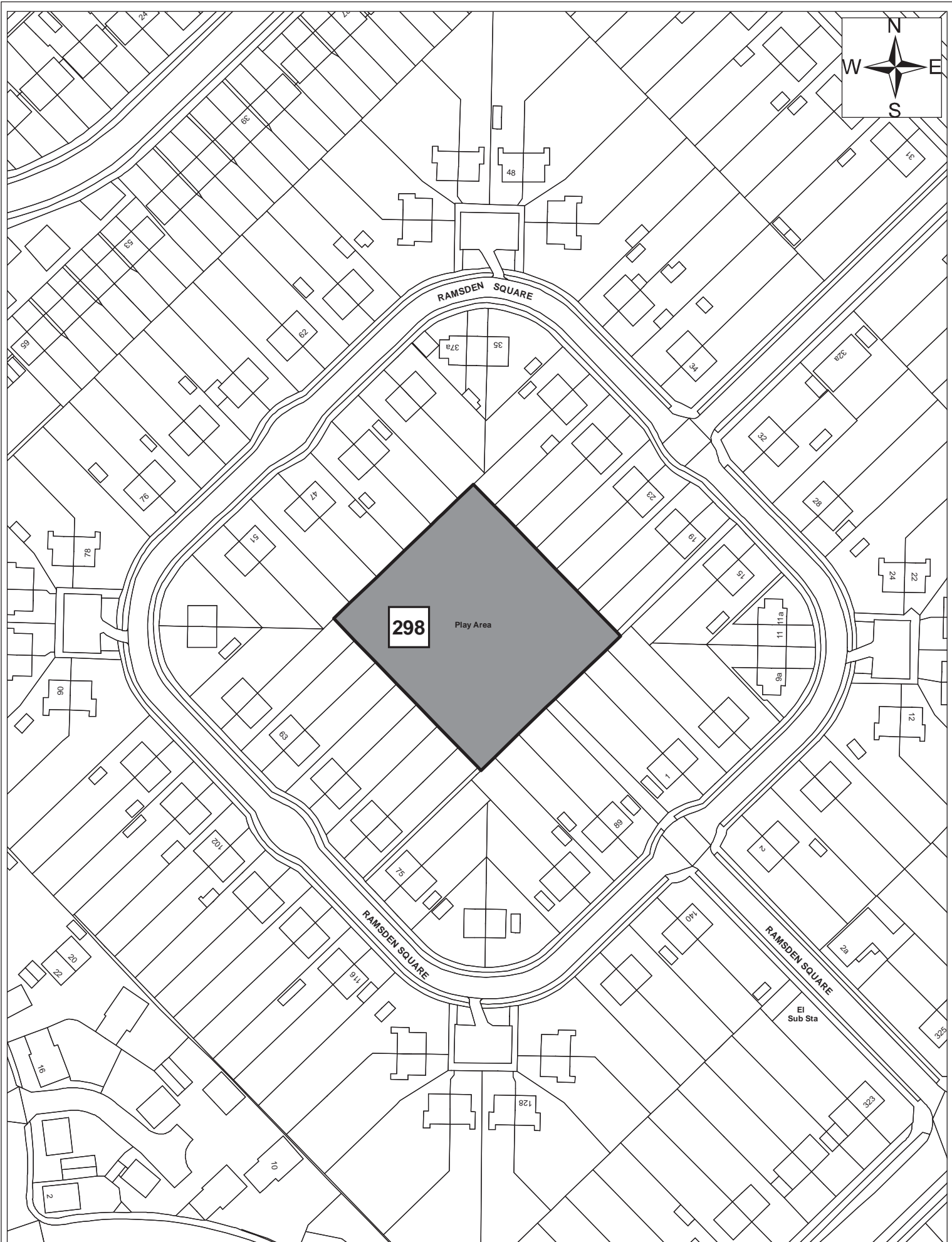
Date:	1st September 2011
Produced by:	Matthew Merry
Section/Department:	Environment
Scale:	1:1,250



# Site 285

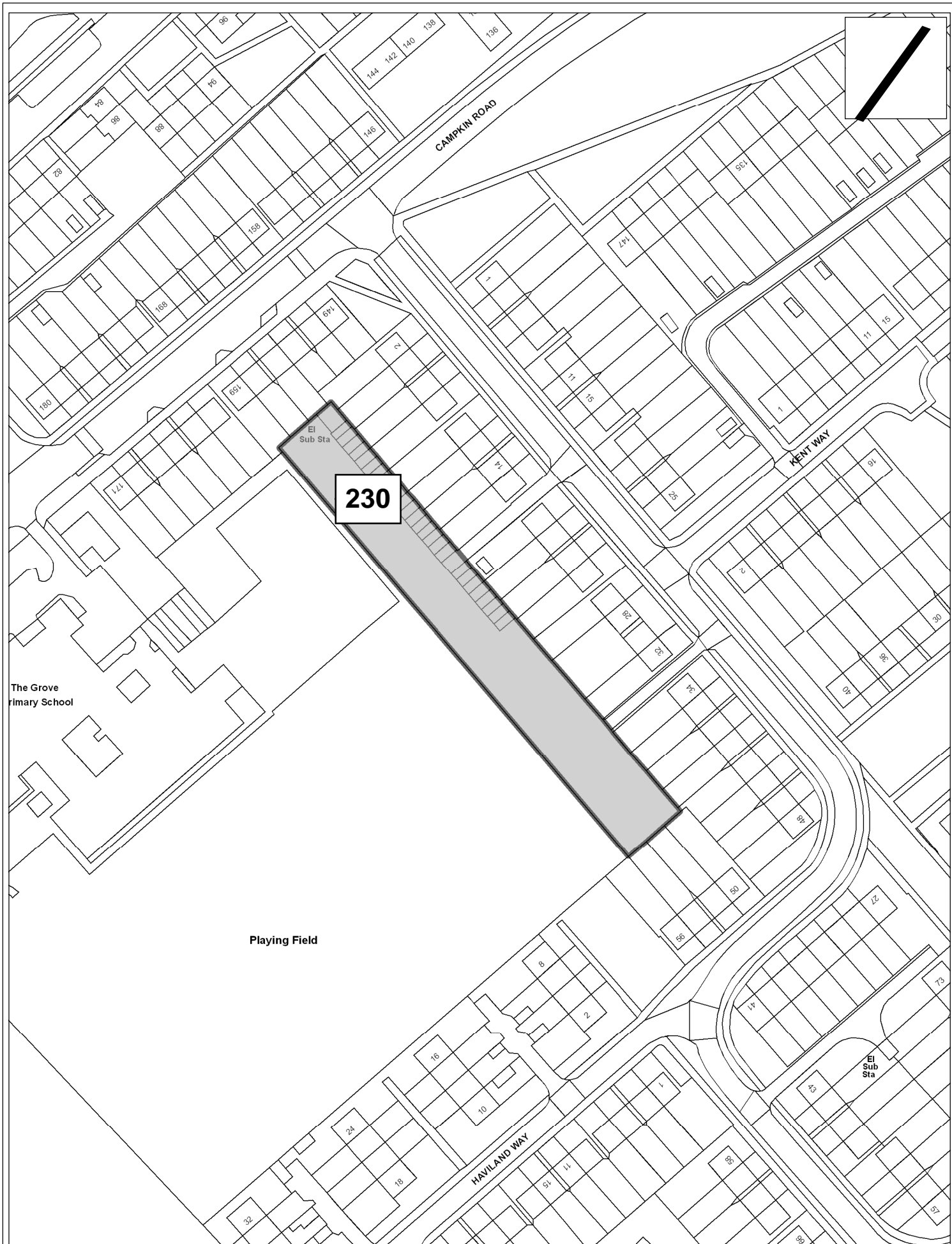
© Crown copyright and database right 2011. Ordnance Survey Licence number 100019730. 504

Date:	1st September 2011
Produced by:	Matthew Merry
Section/Department:	Environment
Scale:	1:1,250



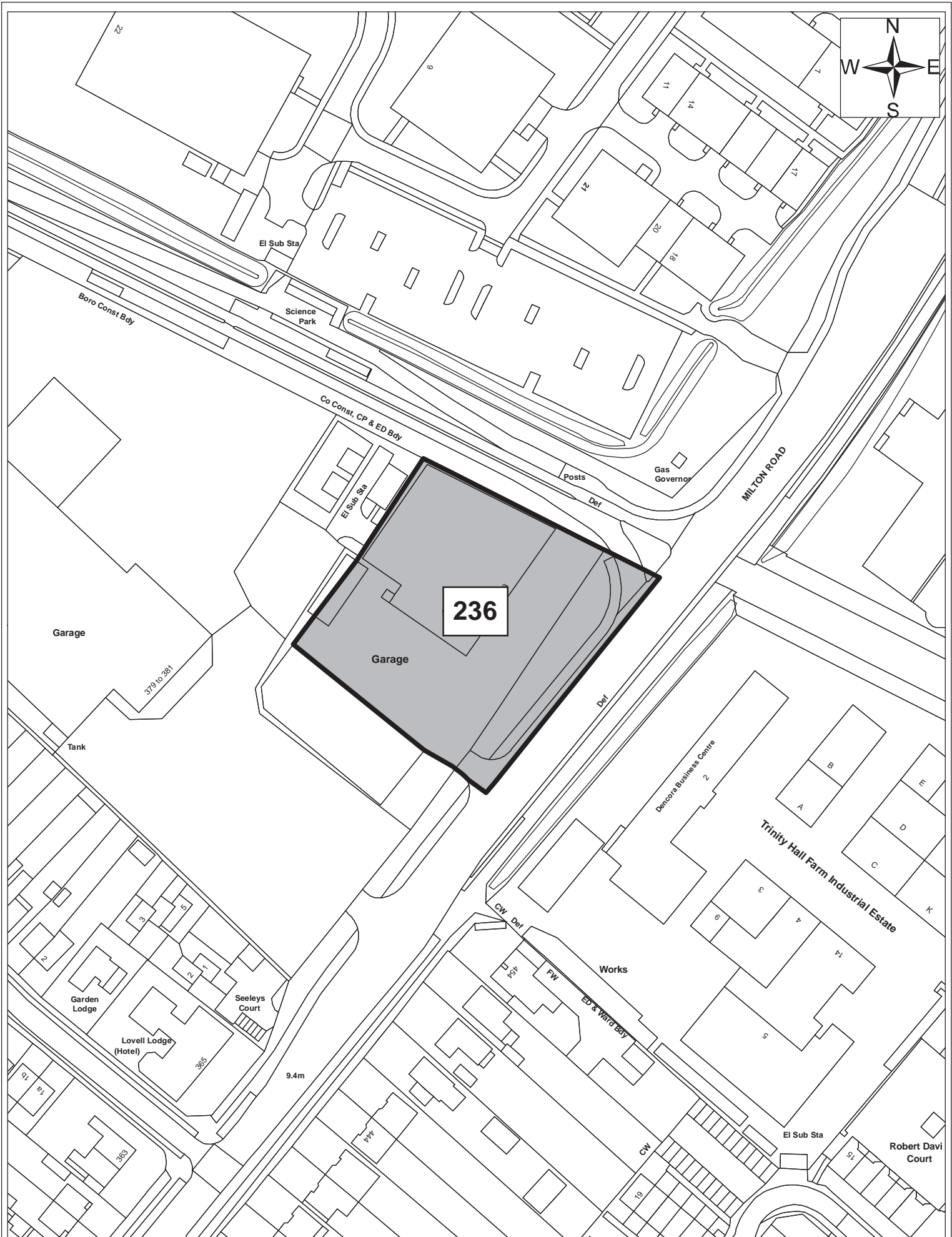
# Site 298

Date:	1st September 2011
Produced by:	Matthew Merry
Section/Department:	Environment
Scale:	1:1,250



# Site 230

Date:	19/08/11
Produced by:	Myles Greensmith
Section/Department:	Environment
Scale:	1:1250



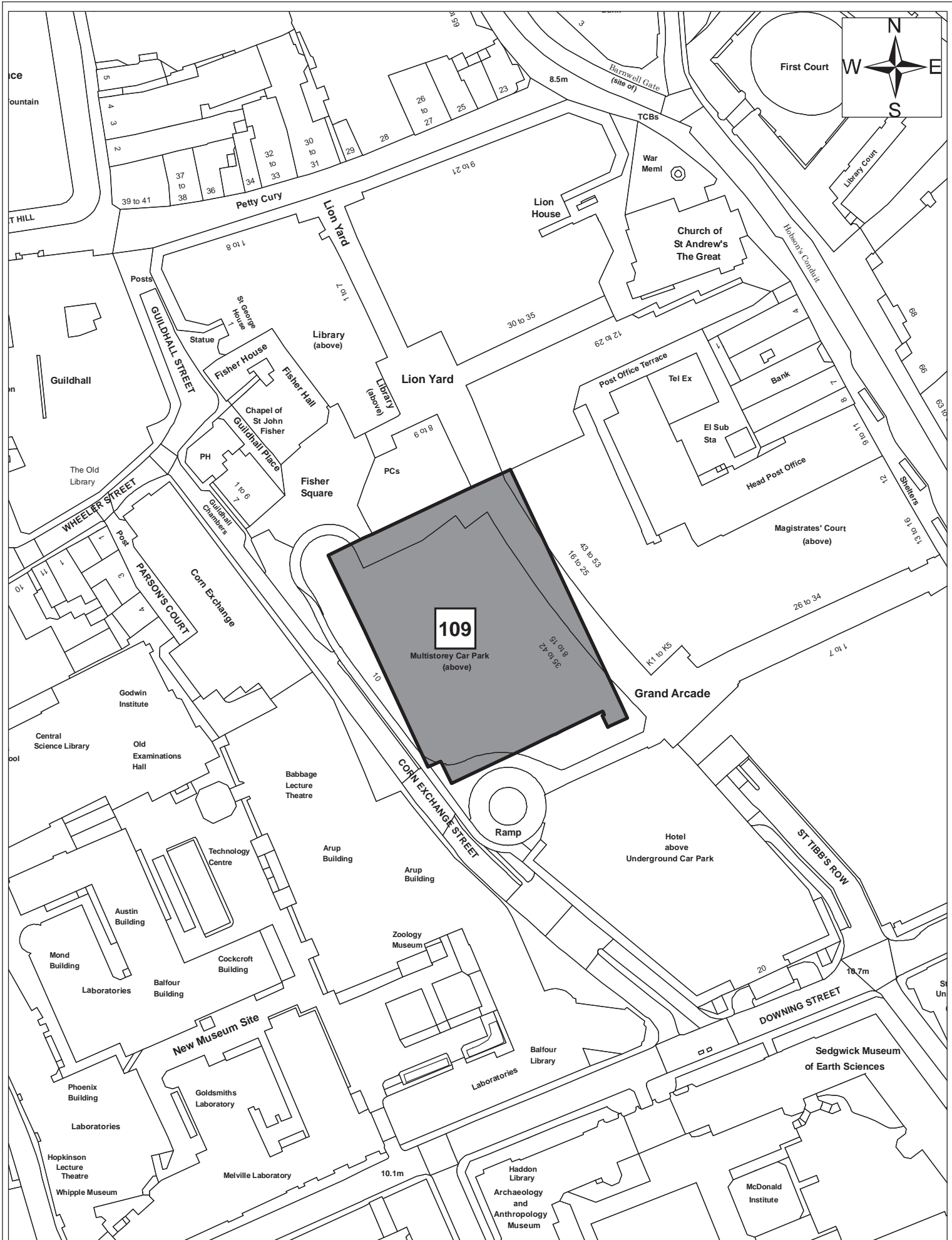
## Site 236

Date:	19/08/11
Produced by:	Myles Greensmith
Section/Department:	Environment
Scale:	1:1,250



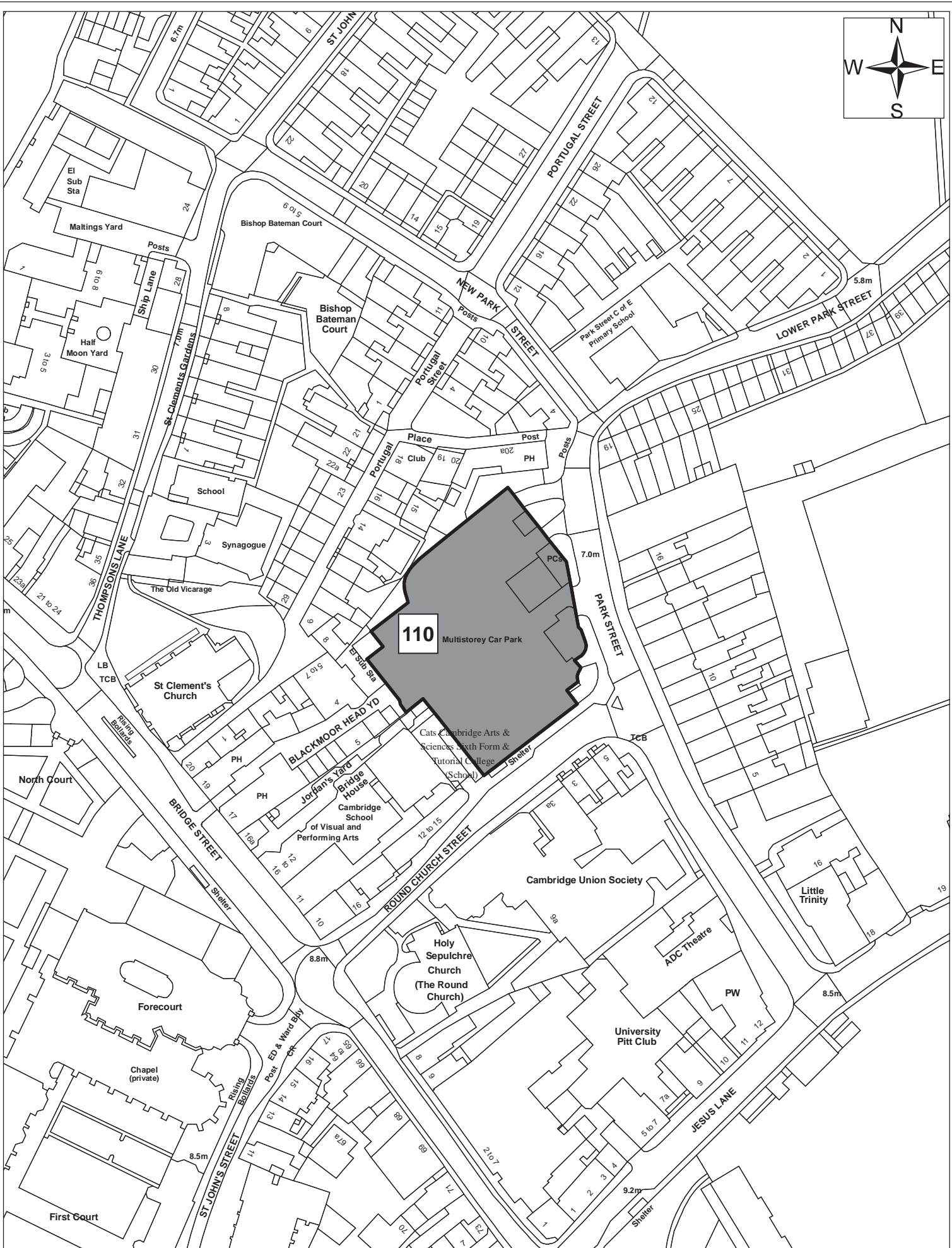

## Site 923

Date:	13th December 2011
Produced by:	Matthew Merry
Section/Department:	Environment
Scale:	1:750



# Site 109

Date:	1st September 2011
Produced by:	Matthew Merry
Section/Department:	Environment
Scale:	1:1,250



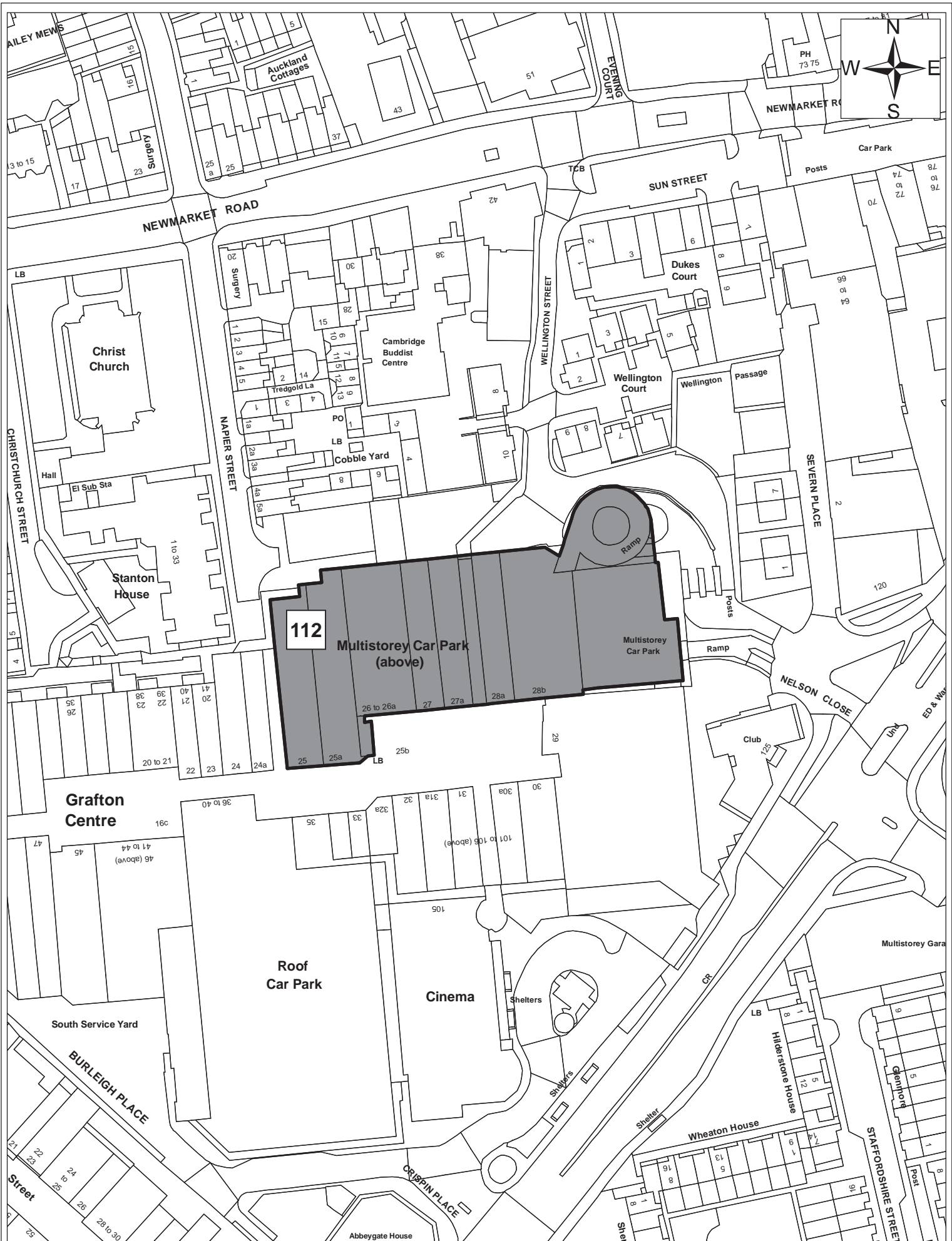
**110** Multistorey Car Park



# Site 110

Date:	1st September 2011
Produced by:	Matthew Merry
Section/Department:	Environment
Scale:	1:1,250






**Site 112**

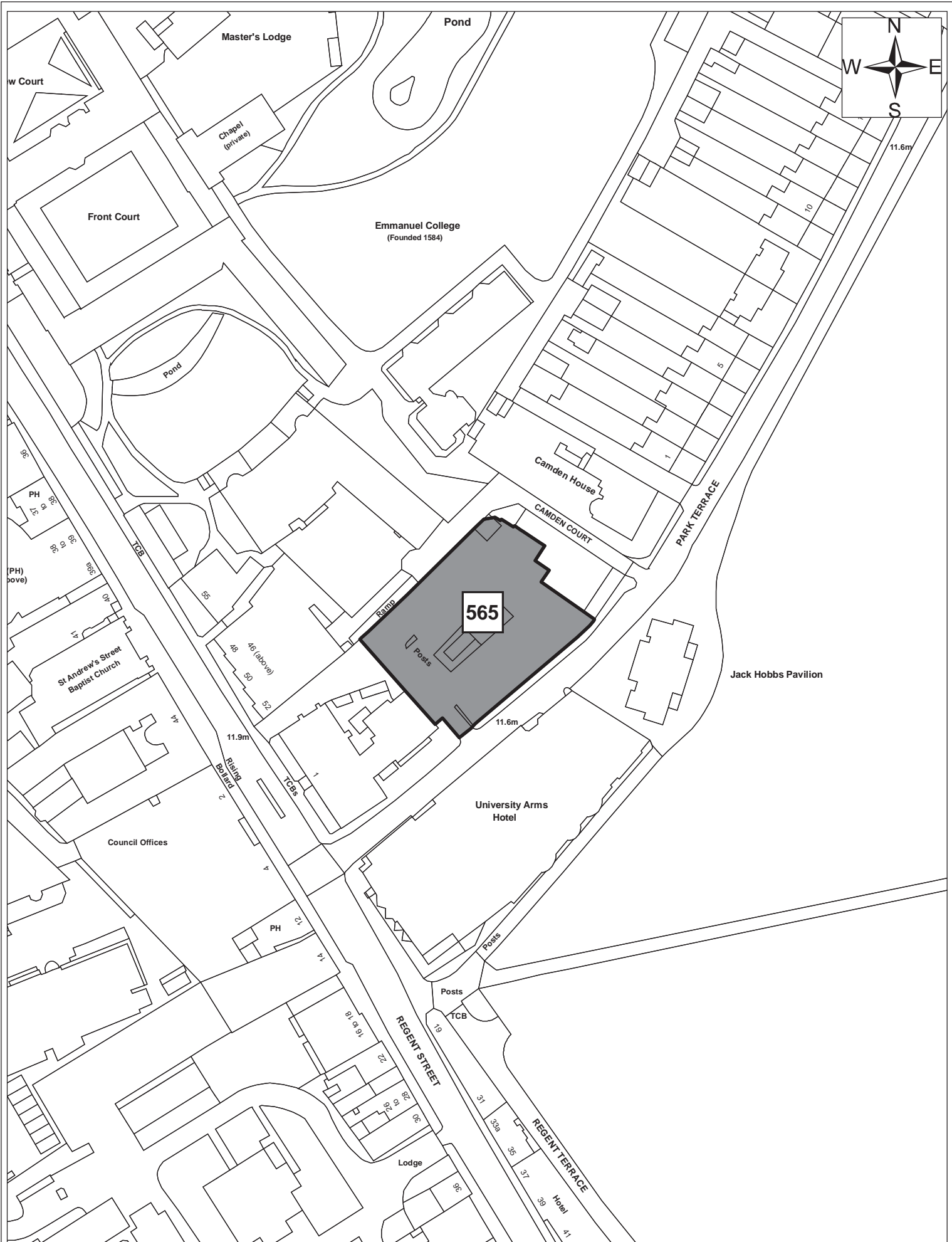
© Crown copyright and database right 2011. Ordnance Survey Licence number 100019730. 511

Date:	1st September 2011
Produced by:	Matthew Merry
Section/Department:	Environment
Scale:	1:1,250



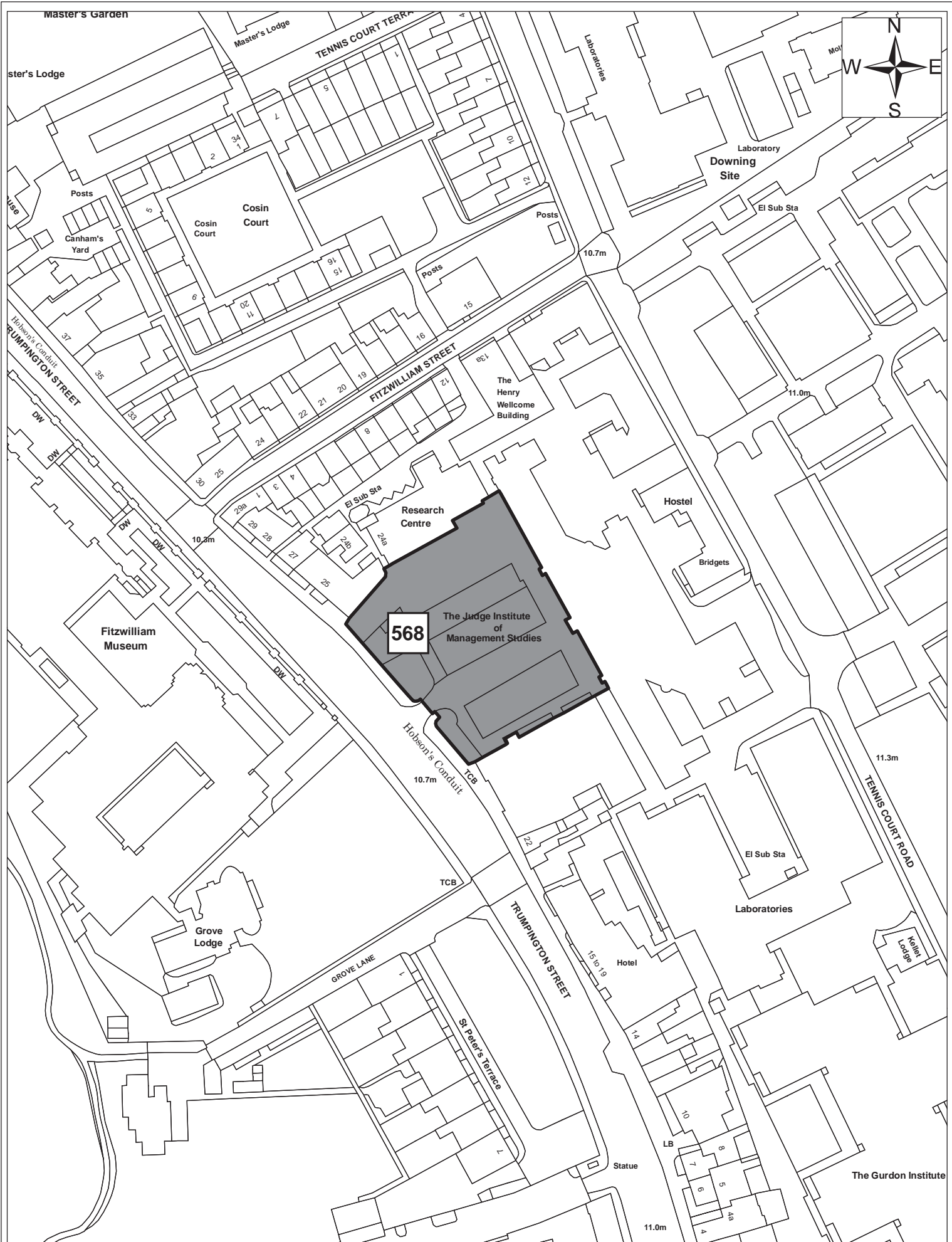
# Site 113

Date:	1st September 2011
Produced by:	Matthew Merry
Section/Department:	Environment
Scale:	1:1,250



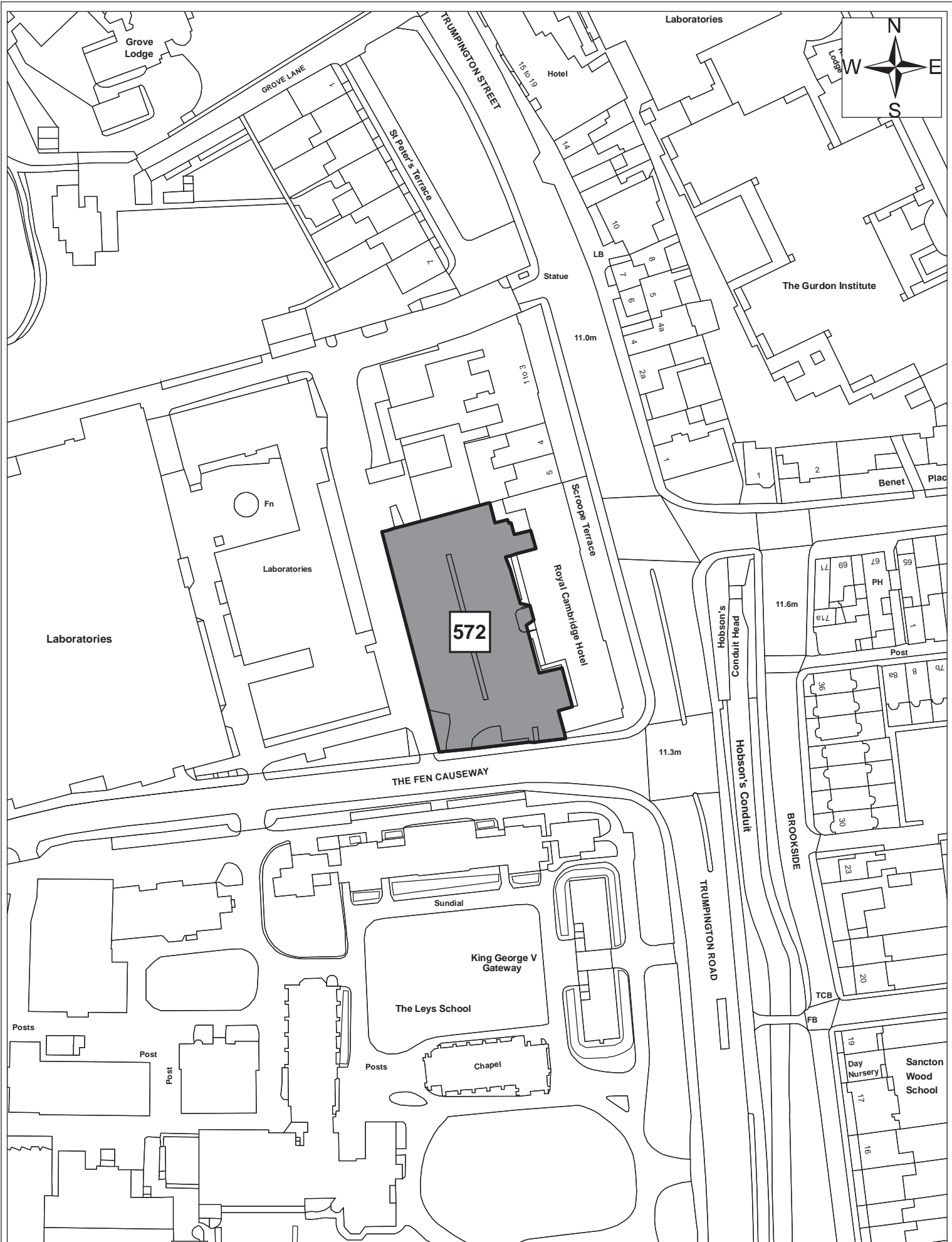
# Site 565

Date:	1st September 2011
Produced by:	Matthew Merry
Section/Department:	Environment
Scale:	1:1,250



# Site 568

Date:	1st September 2011
Produced by:	Matthew Merry
Section/Department:	Environment
Scale:	1:1,250



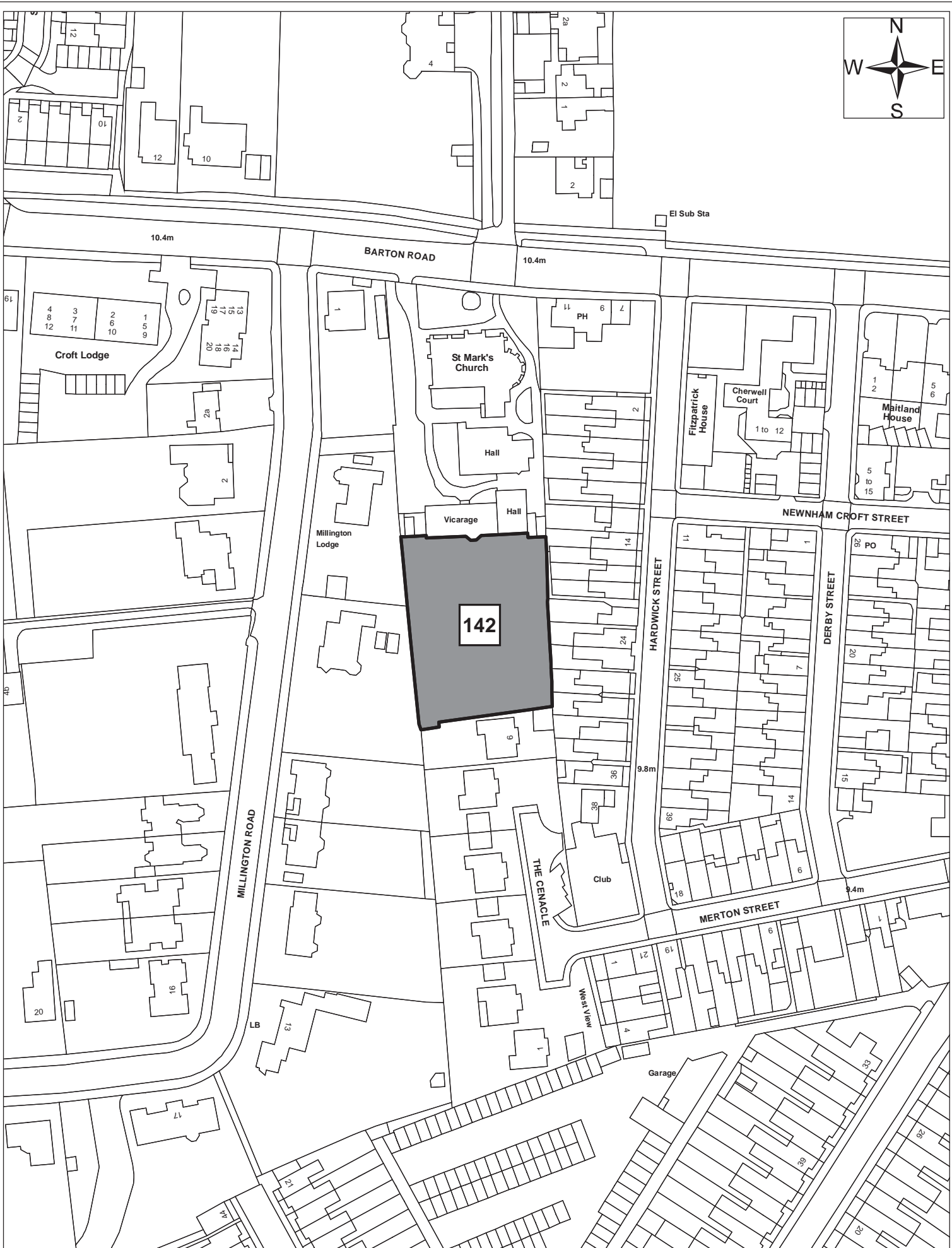
# Site 572

Date:	1st September 2011
Produced by:	Matthew Merry
Section/Department:	Environment
Scale:	1:1,250



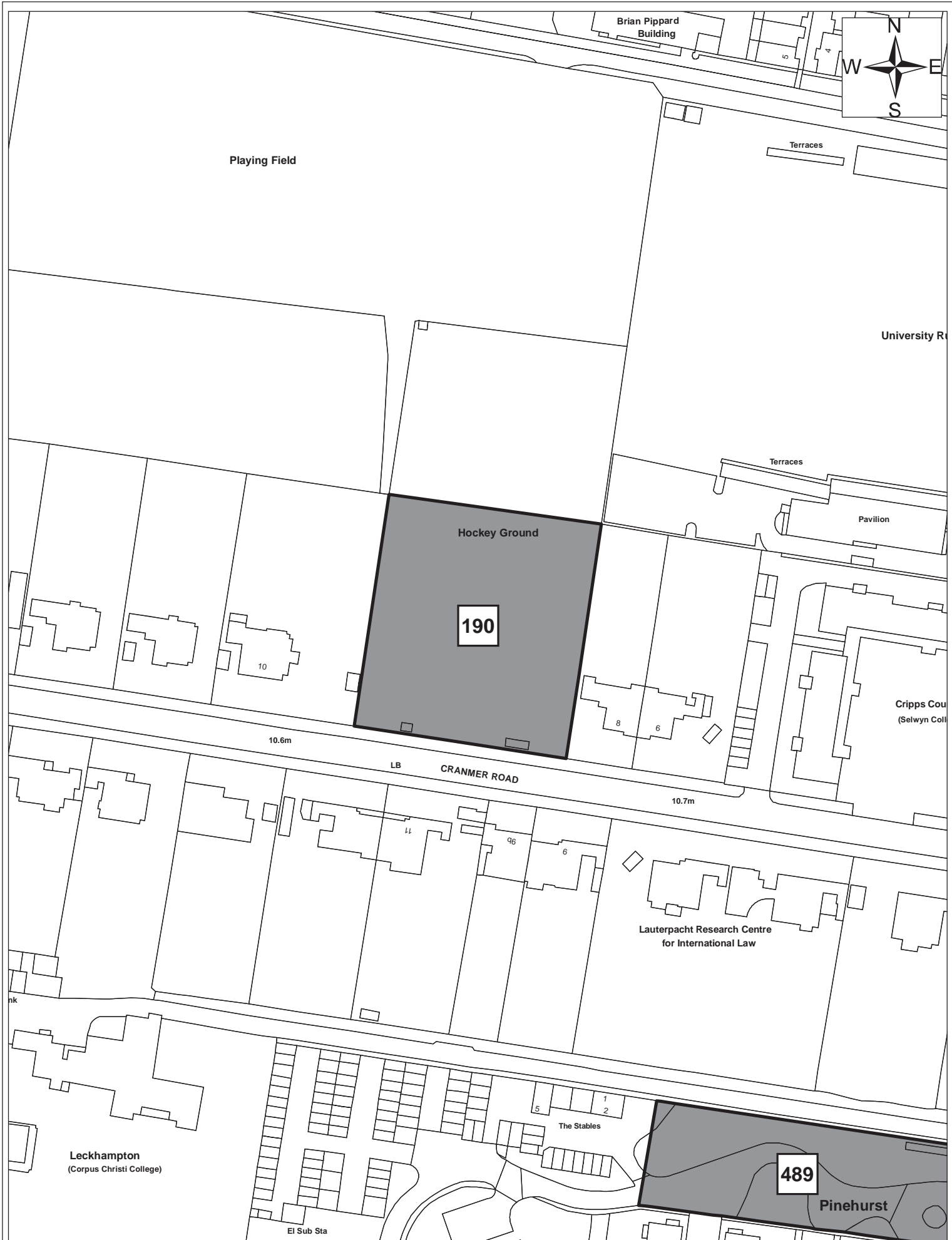
# Site 140

Date:	1st September 2011
Produced by:	Matthew Merry
Section/Department:	Environment
Scale:	1:1,250



# Site 142

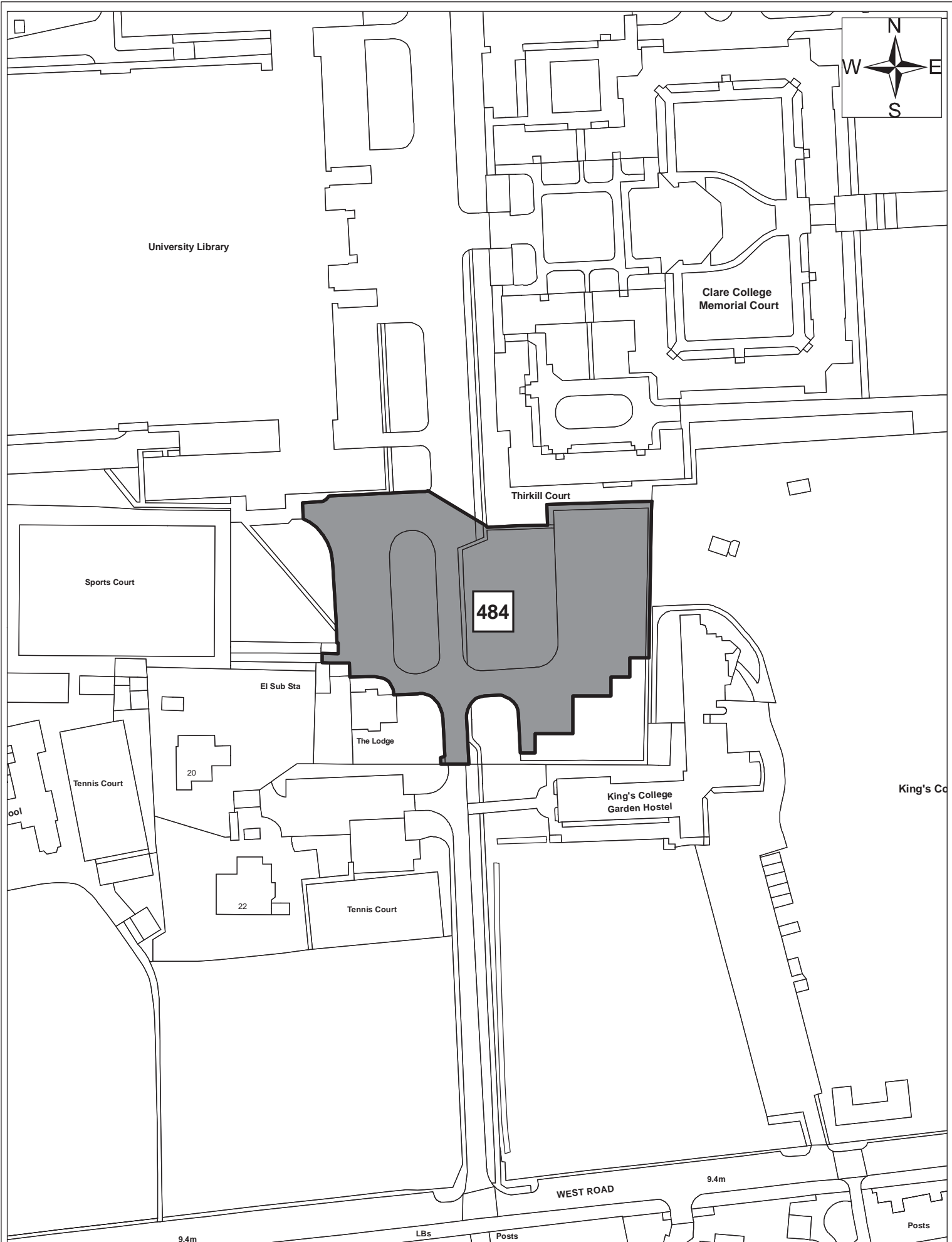
Date:	1st September 2011
Produced by:	Matthew Merry
Section/Department:	Environment
Scale:	1:1,250



# Site 190

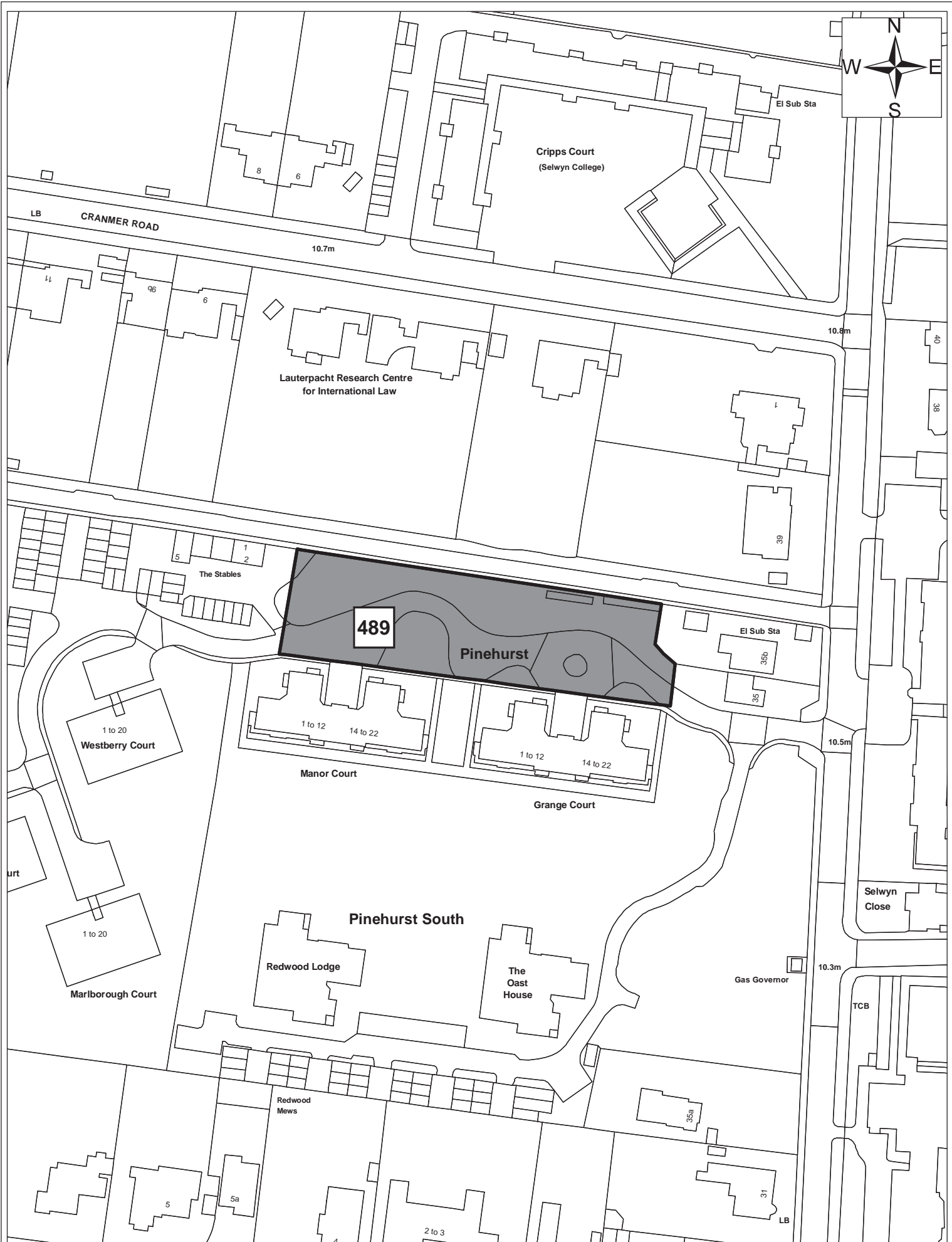
Date:	1st September 2011
Produced by:	Matthew Merry
Section/Department:	Environment
Scale:	1:1,250





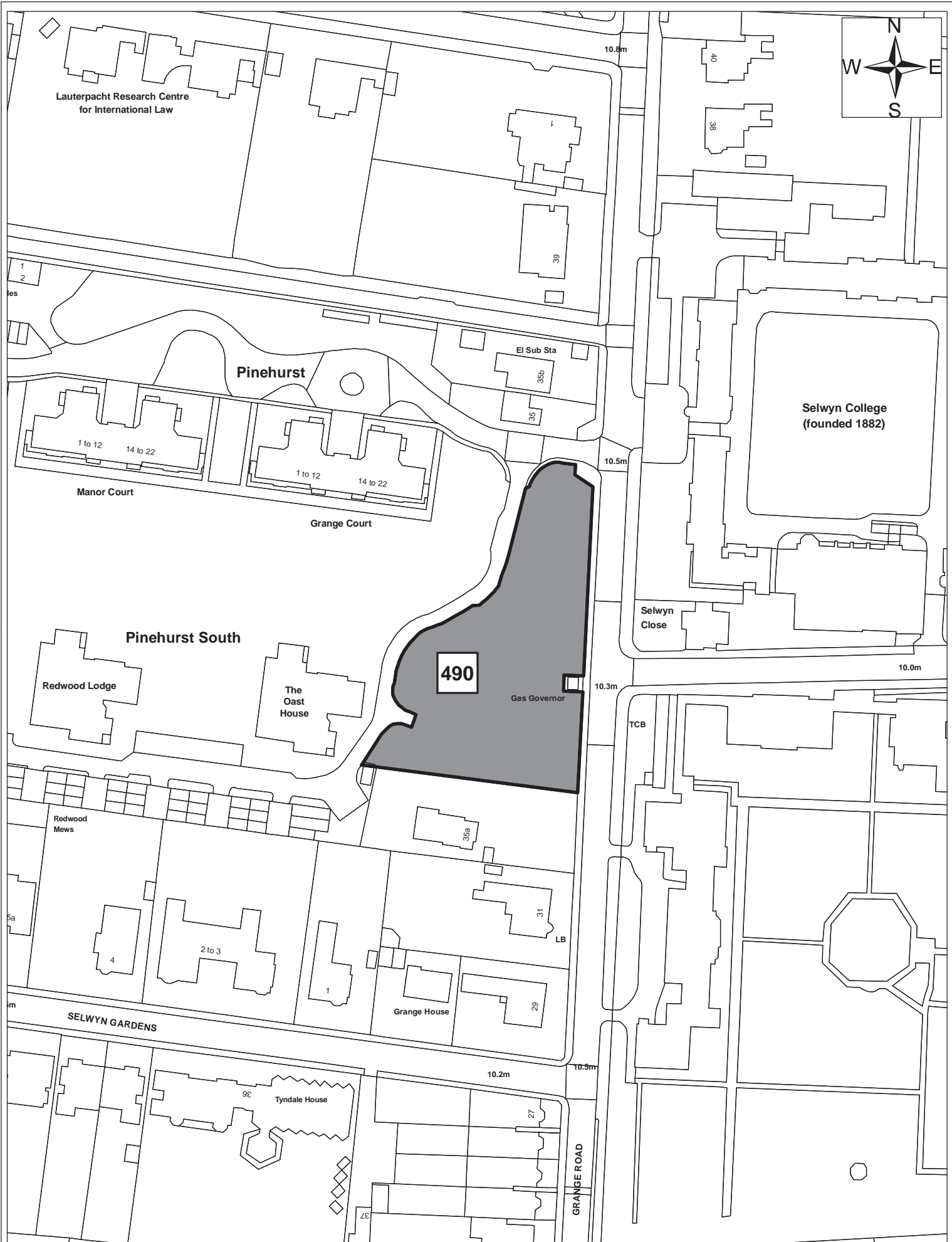
# Site 484

Date:	1st September 2011
Produced by:	Matthew Merry
Section/Department:	Environment
Scale:	1:1,250



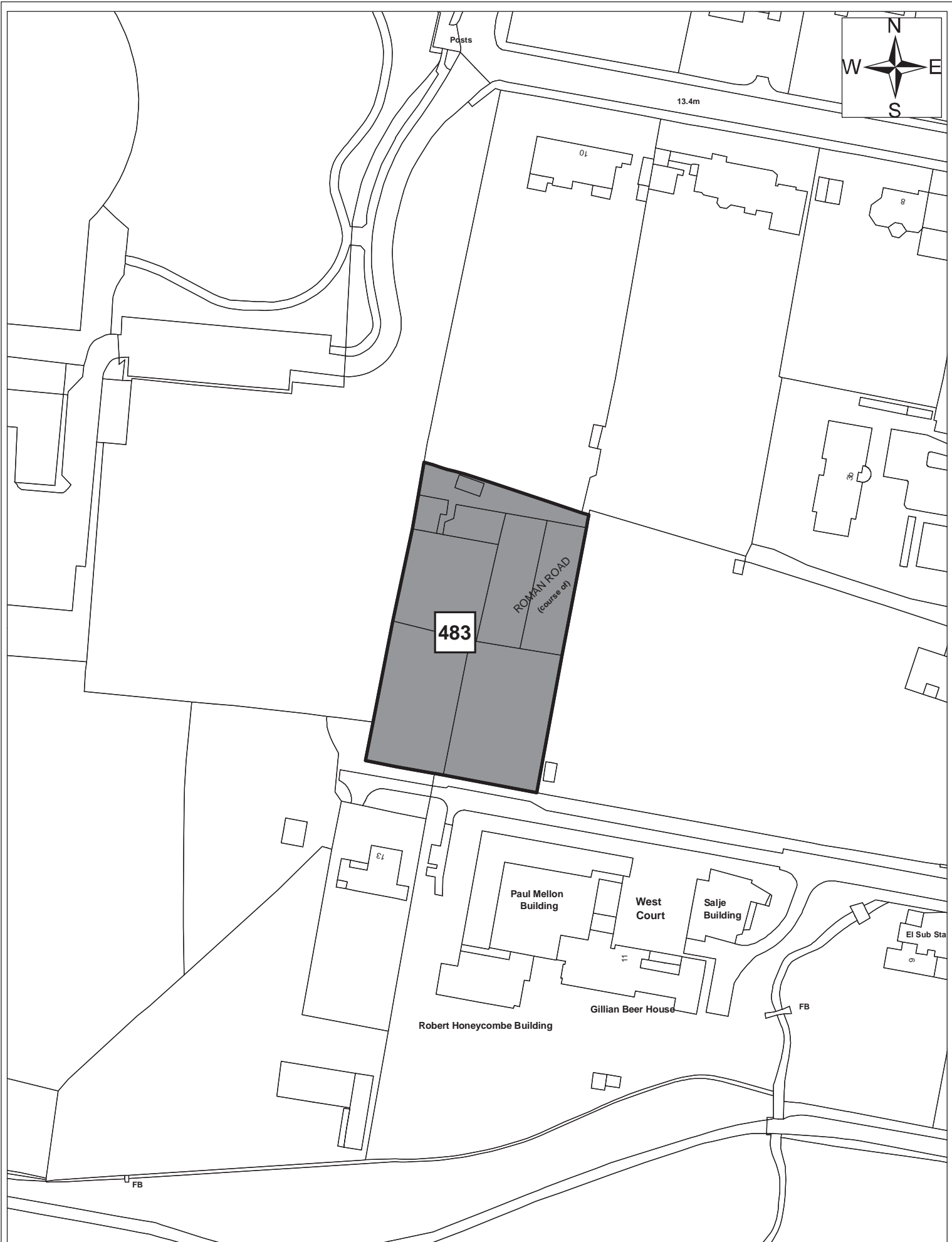
# Site 489

Date:	1st September 2011
Produced by:	Matthew Merry
Section/Department:	Environment
Scale:	1:1,250



# Site 490

Date:	1st September 2011
Produced by:	Matthew Merry
Section/Department:	Environment
Scale:	1:1,250



# Site 483

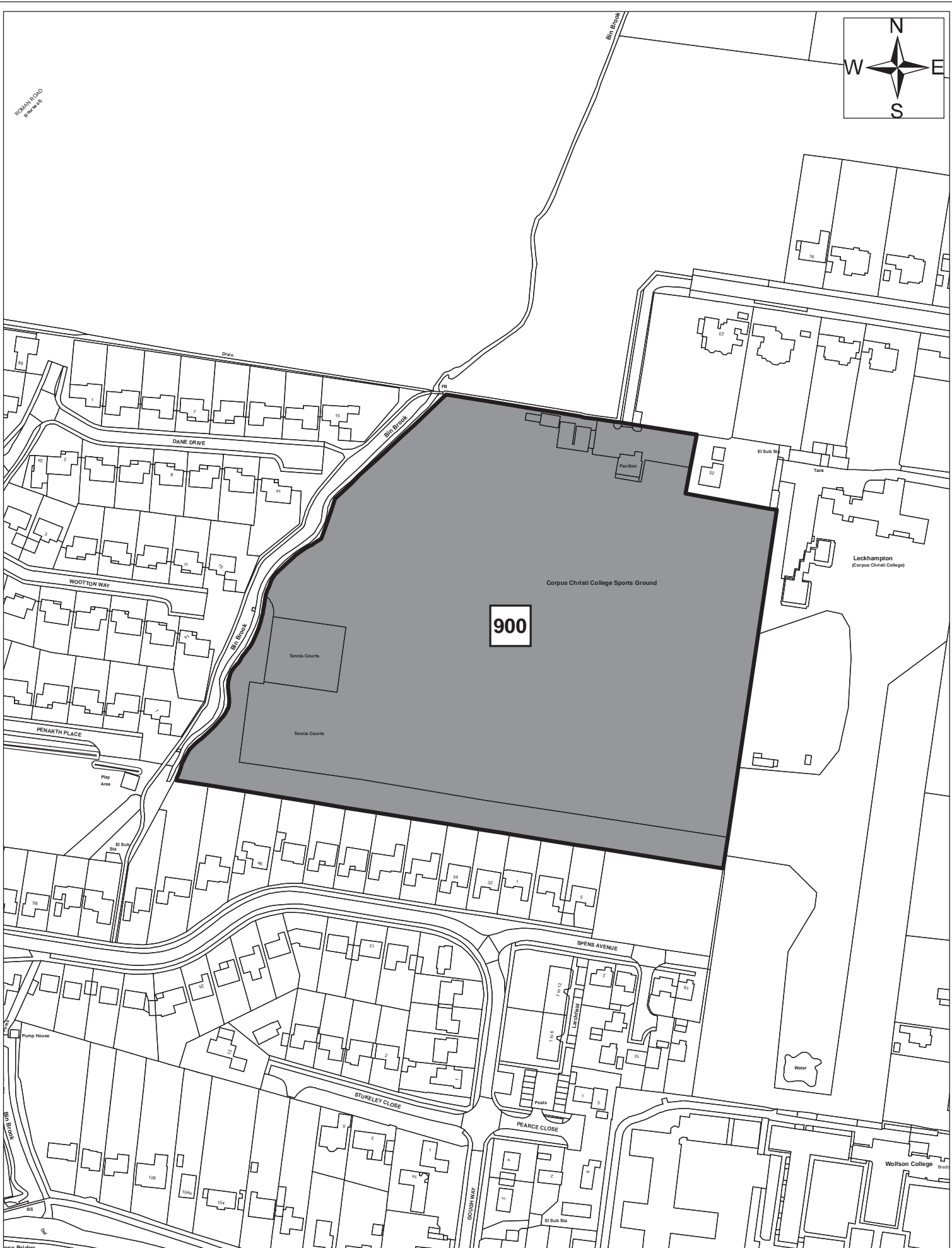

Date:	1st September 2011
Produced by:	Matthew Merry
Section/Department:	Environment
Scale:	1:1,250



# Site 898

© Crown copyright and database right 2011. Ordnance Survey Licence number 100019730. 523

Date:	25th November 2011
Produced by:	Matthew Merry
Section/Department:	Environment
Scale:	1:2,000



900

Corpus Christi College Sports Ground

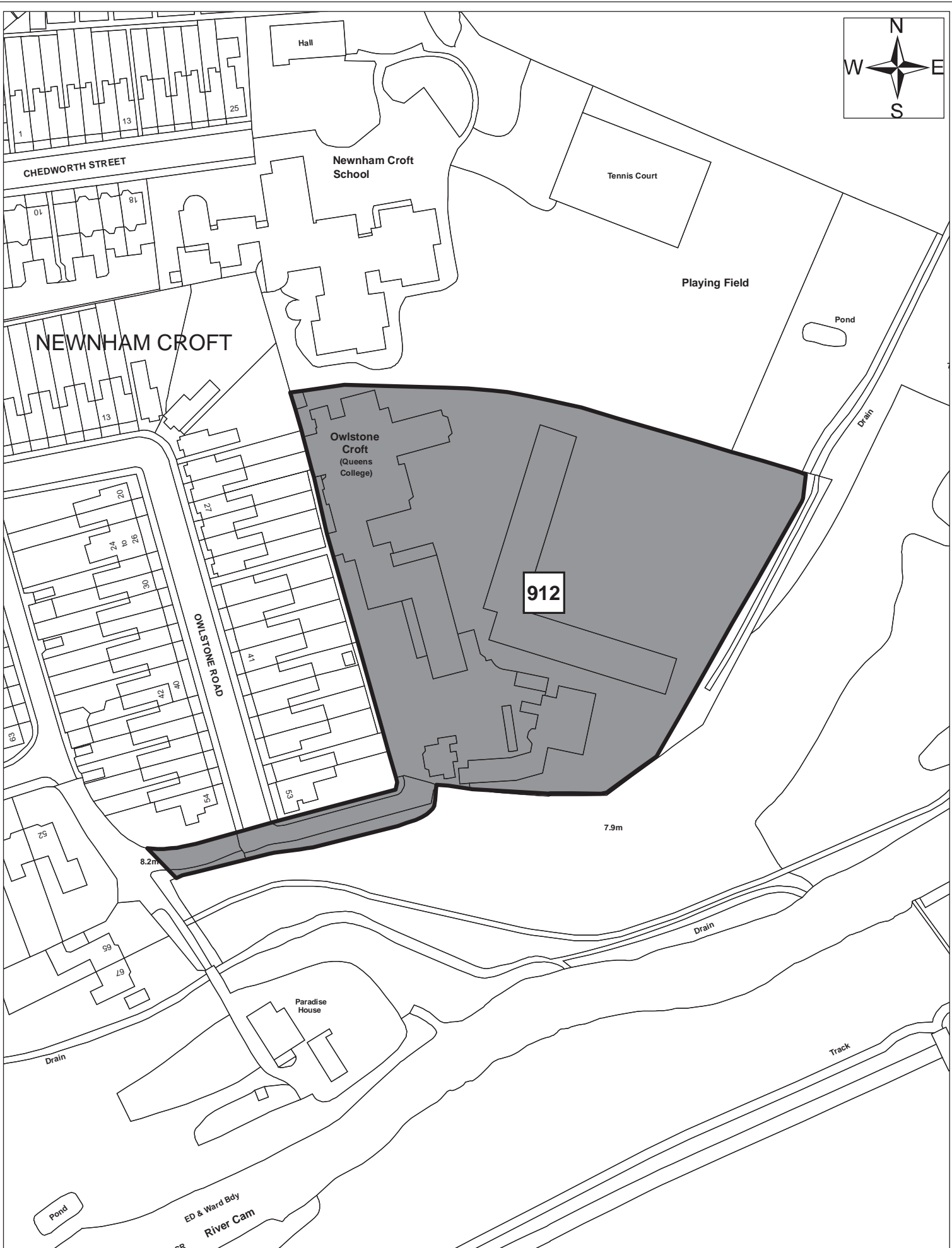
Leckhampton  
(Corpus Christi College)

Wolfson College



# Site 900

Date: 25th November 2011  
 Produced by: Matthew Merry  
 Section/Department: Environment  
 Scale: 1:2,250



# Site 912

Date:	25th November 2011
Produced by:	Matthew Merry
Section/Department:	Environment
Scale:	1:1,250