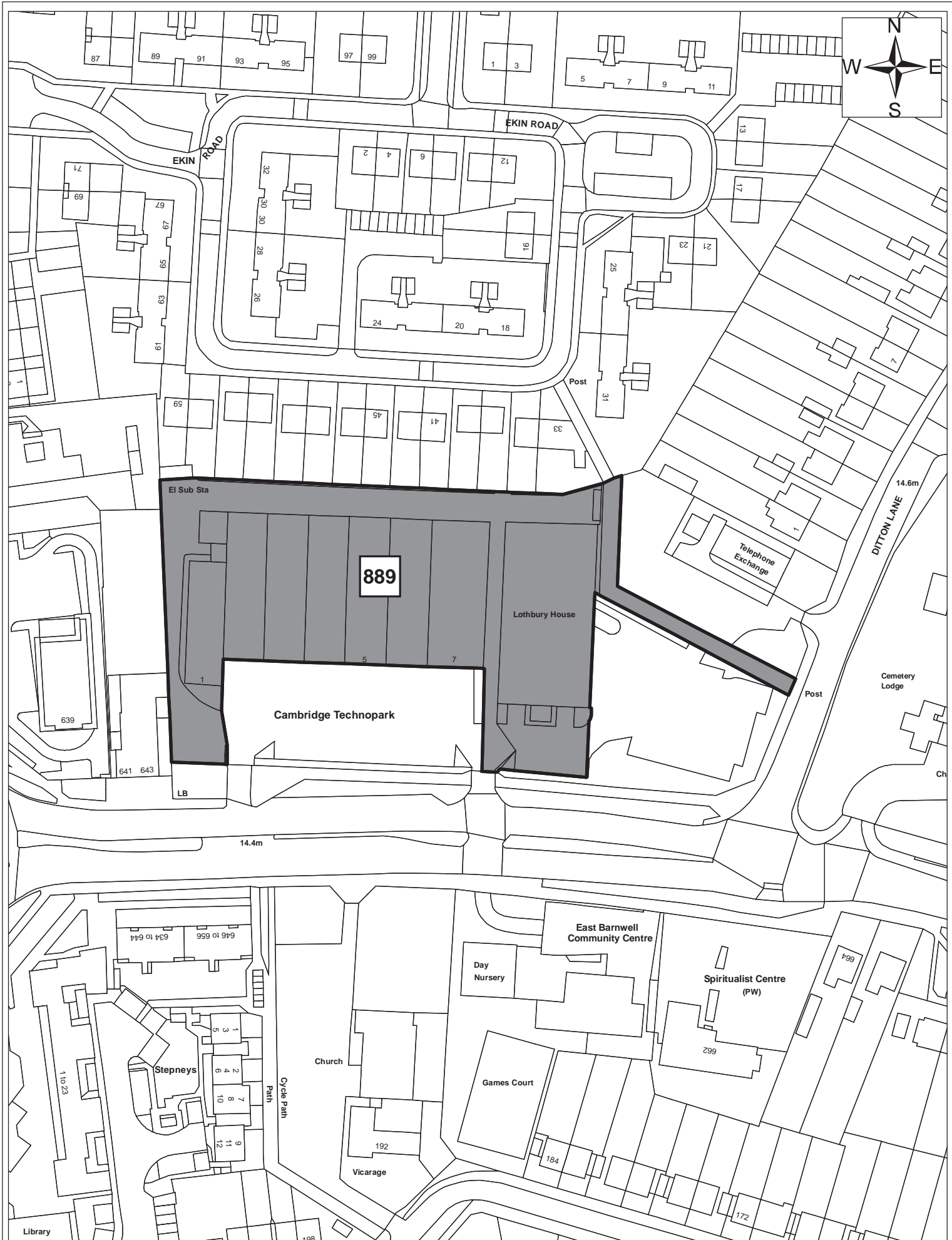


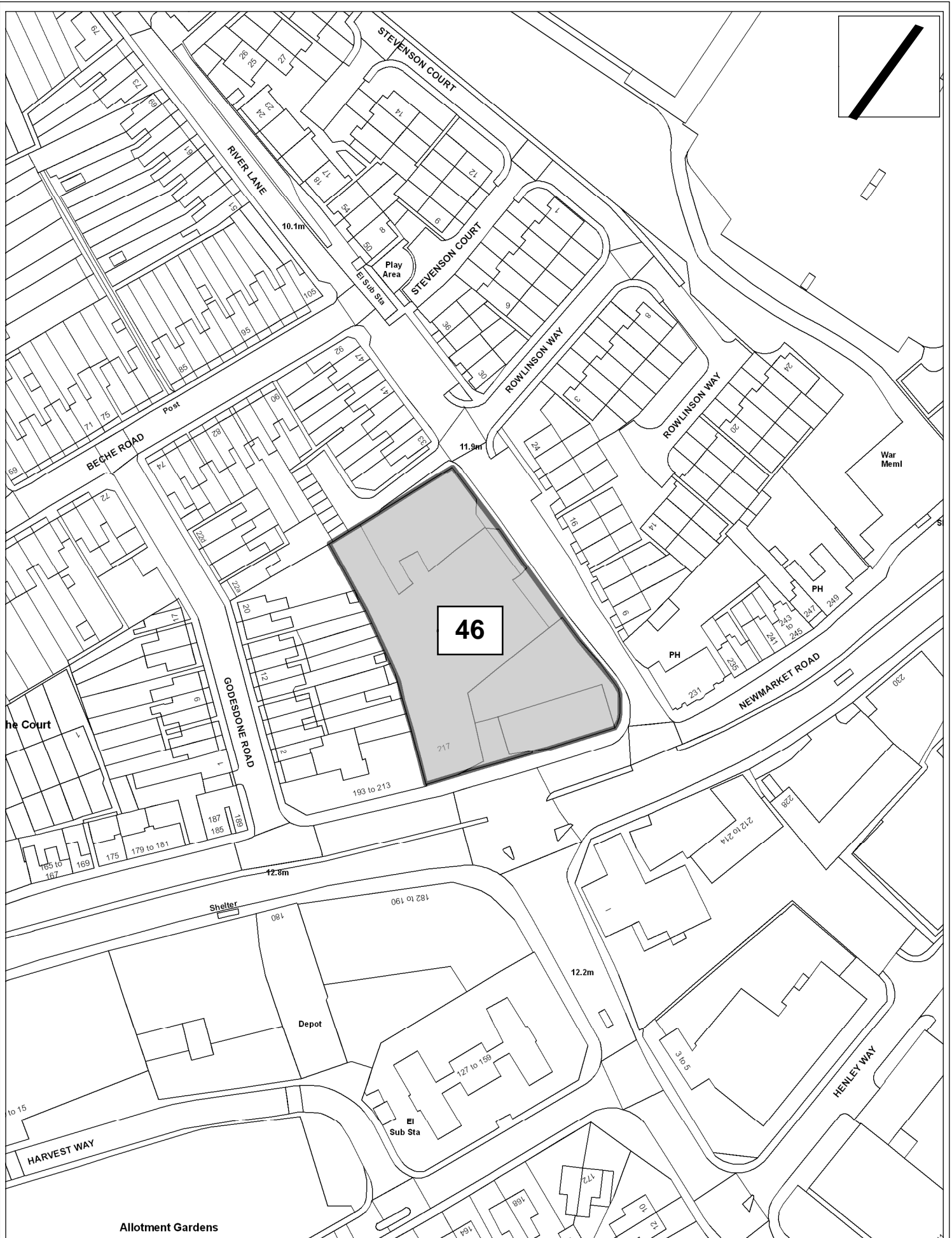
# Site 863

Date:	1st September 2011
Produced by:	Matthew Merry
Section/Department:	Environment
Scale:	1:1,250



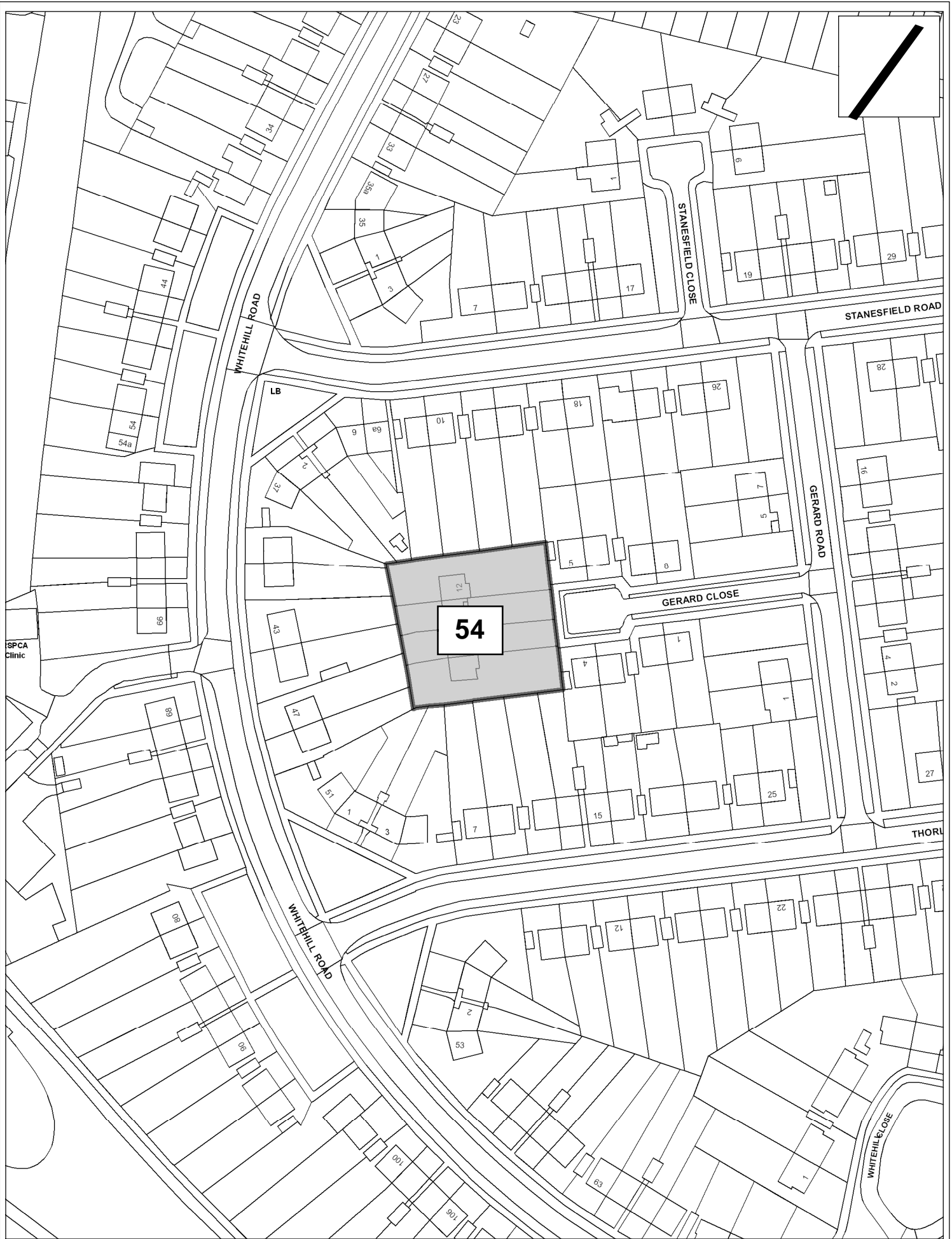
# Site 889

Date:	1st September 2011
Produced by:	Matthew Merry
Section/Department:	Environment
Scale:	1:1,250



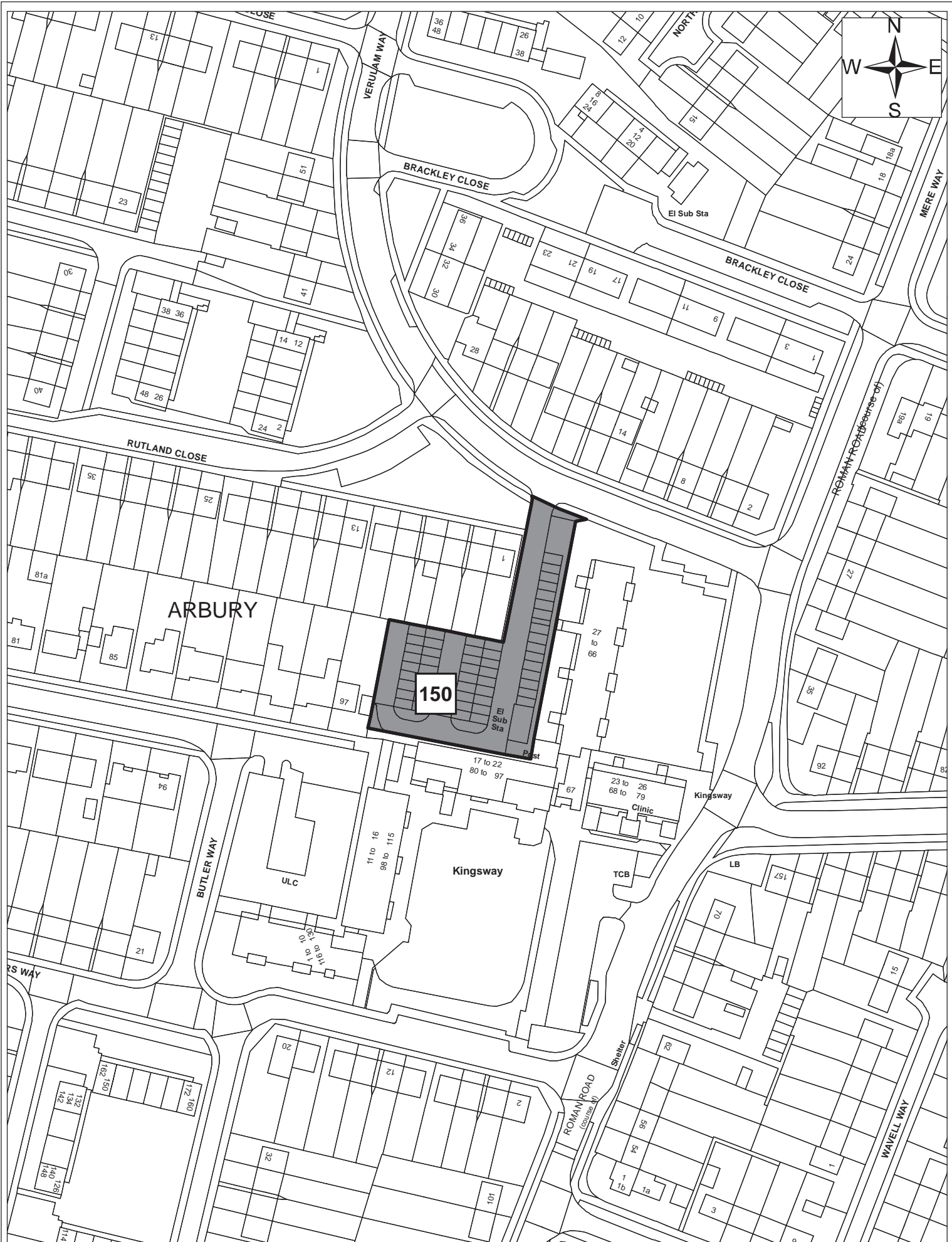
# Site 46

Date:	19/08/11
Produced by:	Myles Greensmith
Section/Department:	Environment
Scale:	1:1250



## Site 54

Date:	05/05/11
Produced by:	Matthew Merry
Section/Department:	Environment
Scale:	1:1250



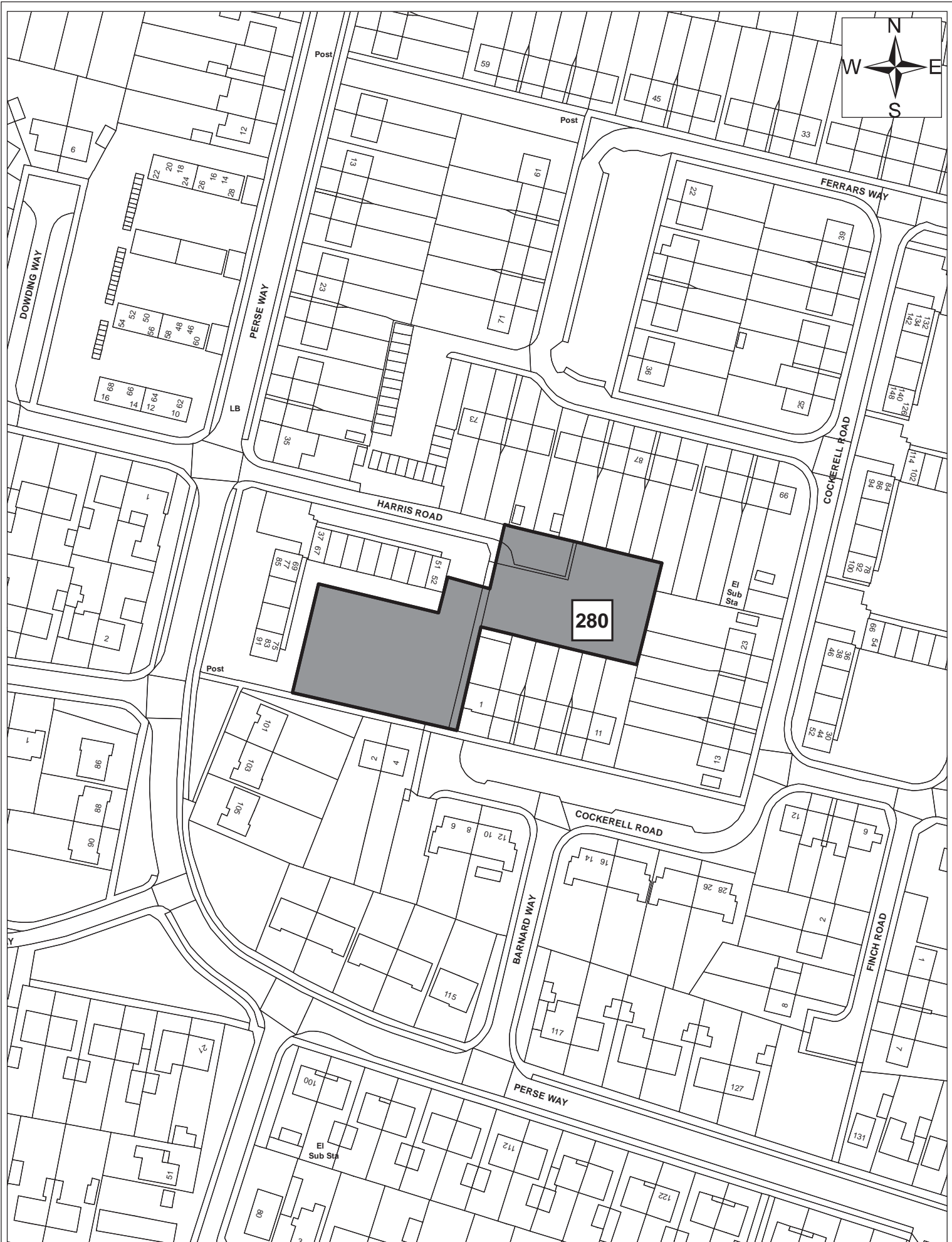
# Site 150

Date:	1st September 2011
Produced by:	Matthew Merry
Section/Department:	Environment
Scale:	1:1,250



# Site 251

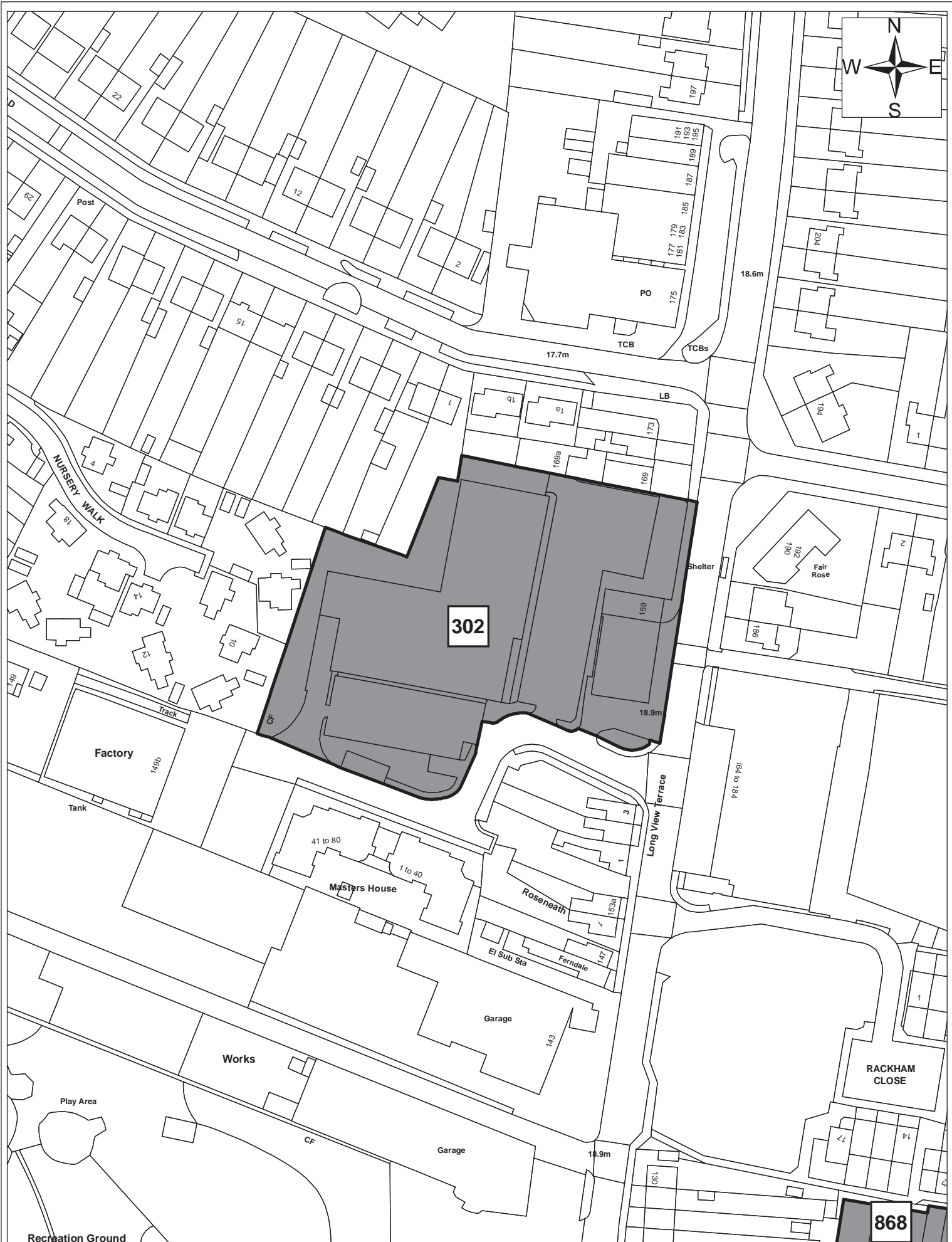
Date:	1st September 2011
Produced by:	Matthew Merry
Section/Department:	Environment
Scale:	1:1,250



# Site 280

Date:	1st September 2011
Produced by:	Matthew Merry
Section/Department:	Environment
Scale:	1:1,250

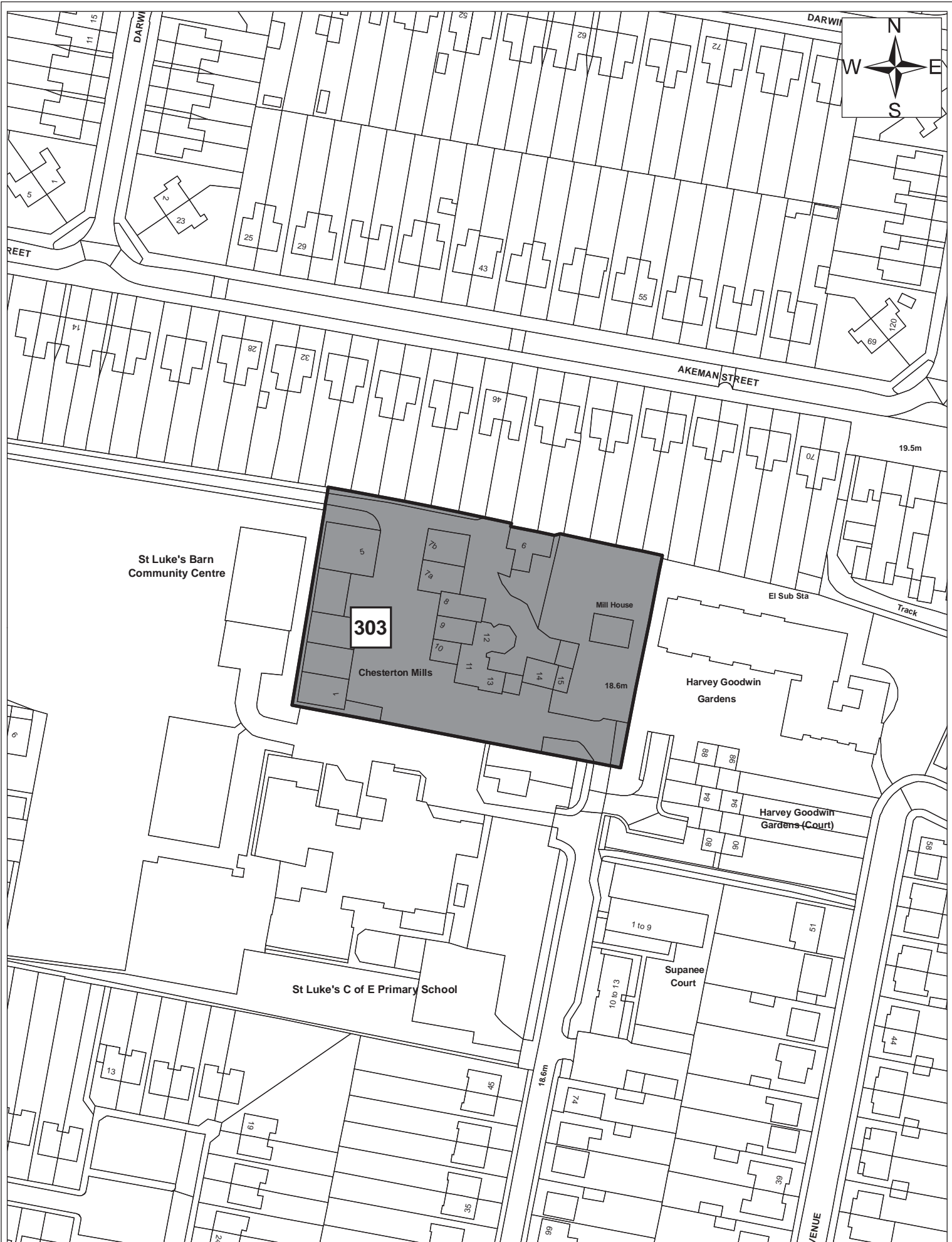




# Site 302

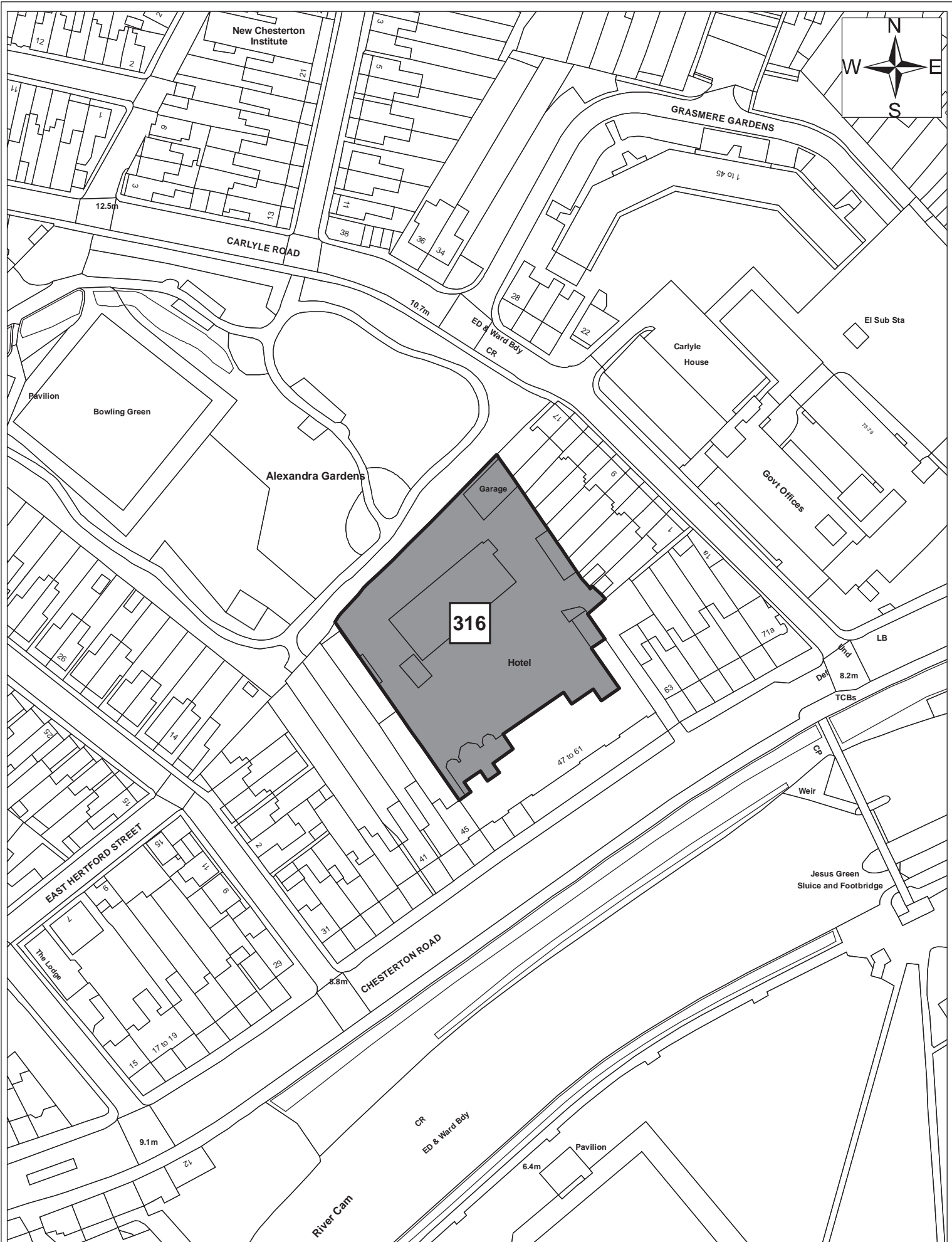
Date:	1st September 2011
Produced by:	Matthew Merry
Section/Department:	Environment
Scale:	1:1,250

**868**



# Site 303

Date:	1st September 2011
Produced by:	Matthew Merry
Section/Department:	Environment
Scale:	1:1,250



# Site 316

Date:	1st September 2011
Produced by:	Matthew Merry
Section/Department:	Environment
Scale:	1:1,250



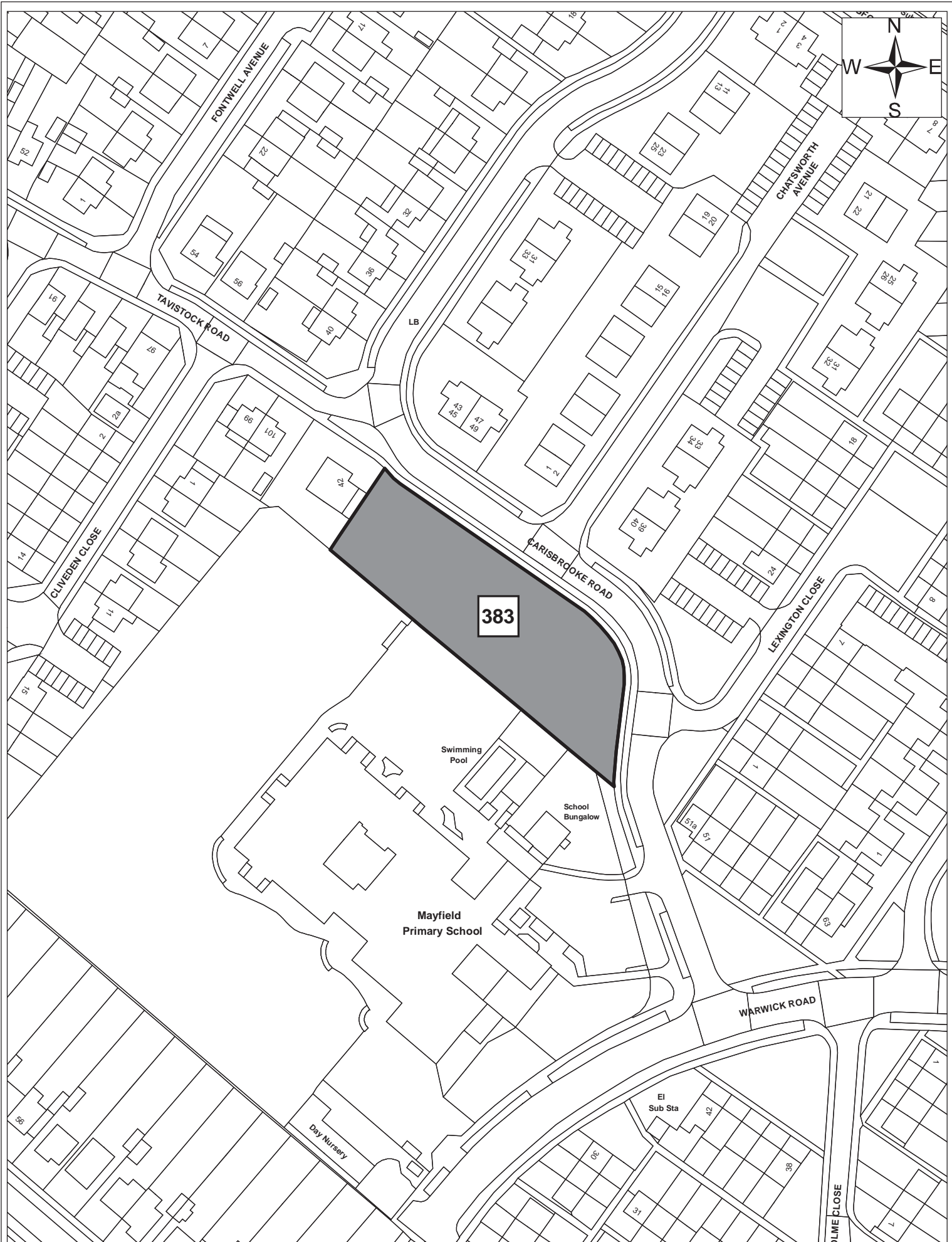
# Site 868

Date:	1st September 2011
Produced by:	Matthew Merry
Section/Department:	Environment
Scale:	1:1,250



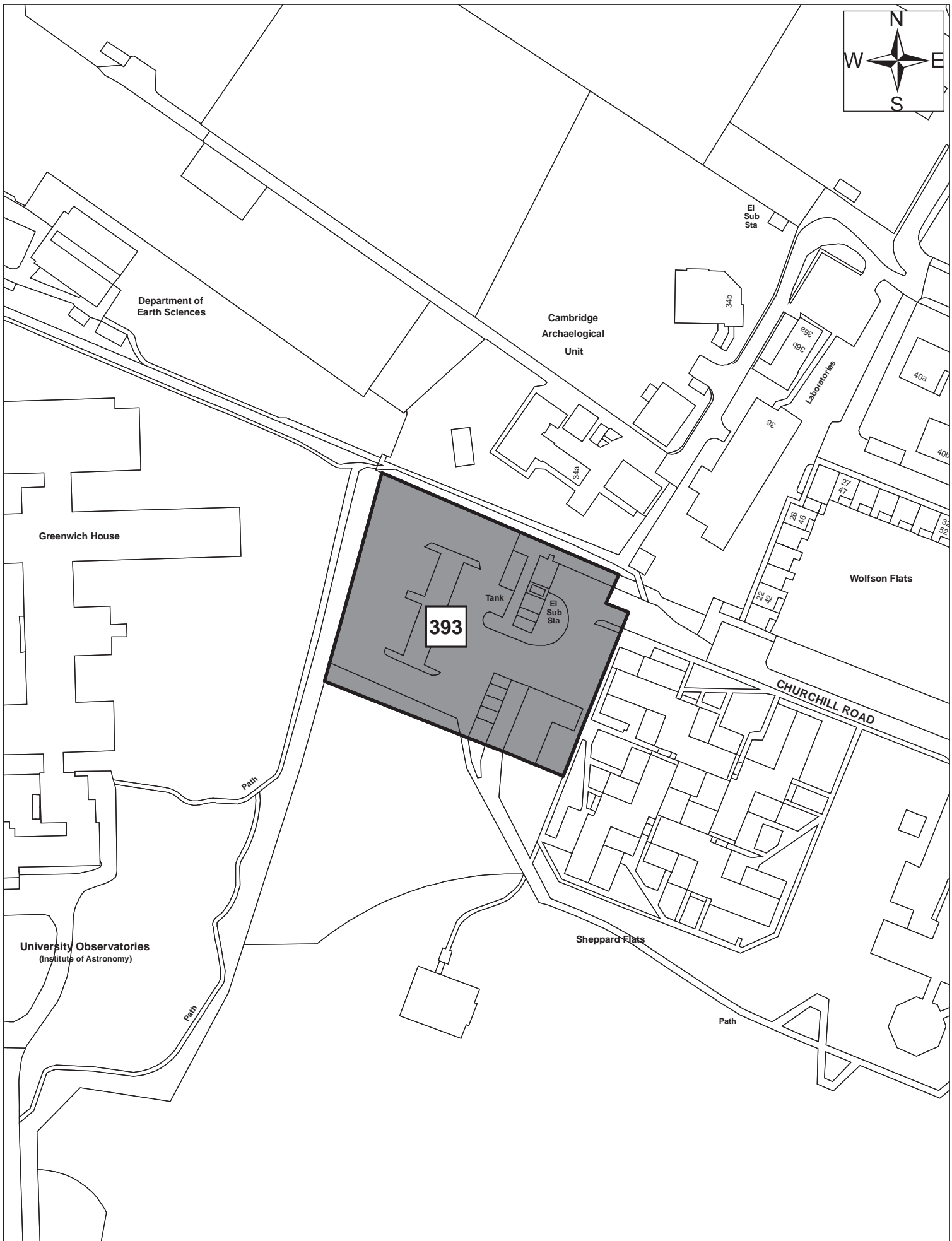

# Site 115

Date:	1st September 2011
Produced by:	Matthew Merry
Section/Department:	Environment
Scale:	1:1,250



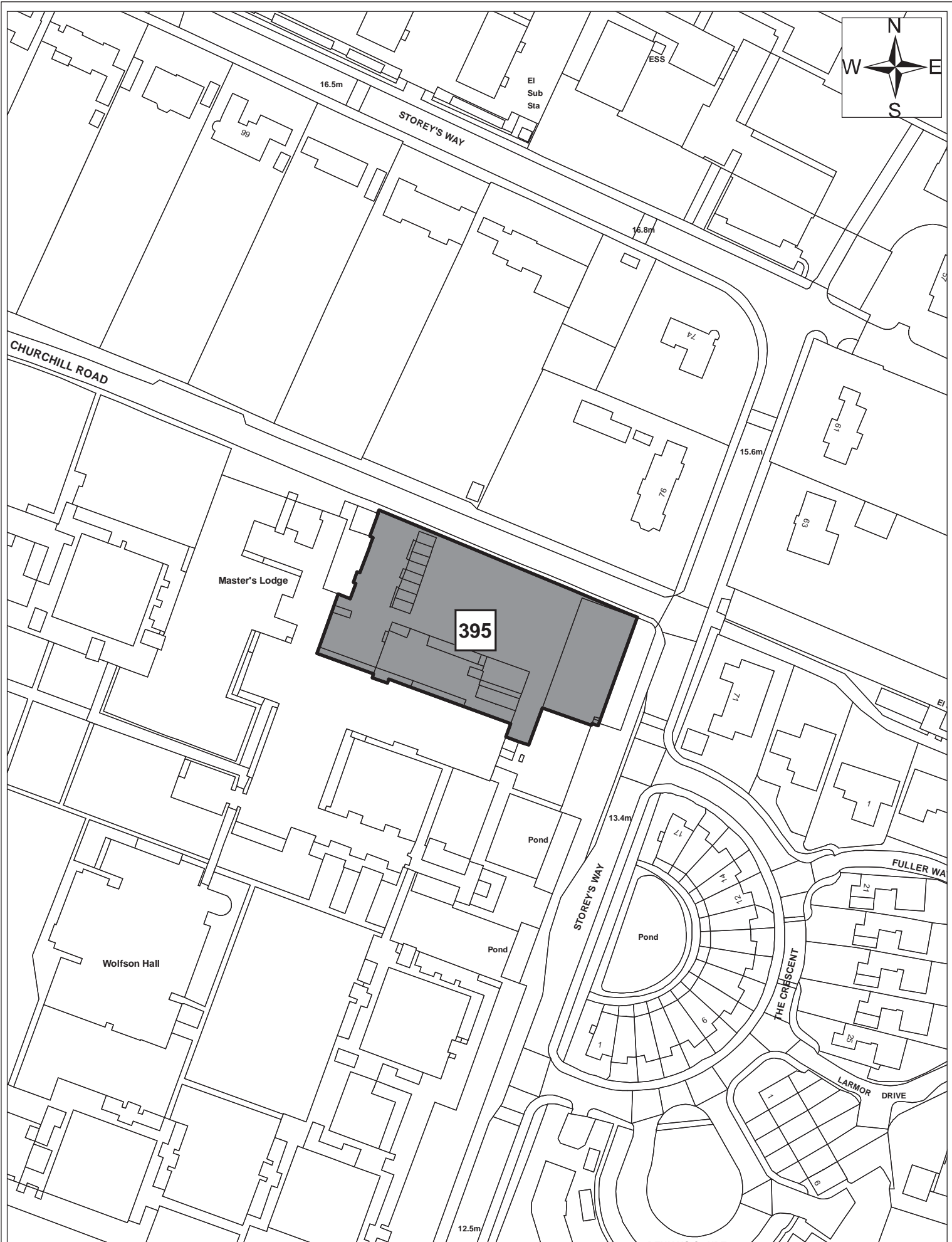
# Site 383

Date:	1st September 2011
Produced by:	Matthew Merry
Section/Department:	Environment
Scale:	1:1,250



# Site 393

Date:	1st September 2011
Produced by:	Matthew Merry
Section/Department:	Environment
Scale:	1:1,250



# Site 395

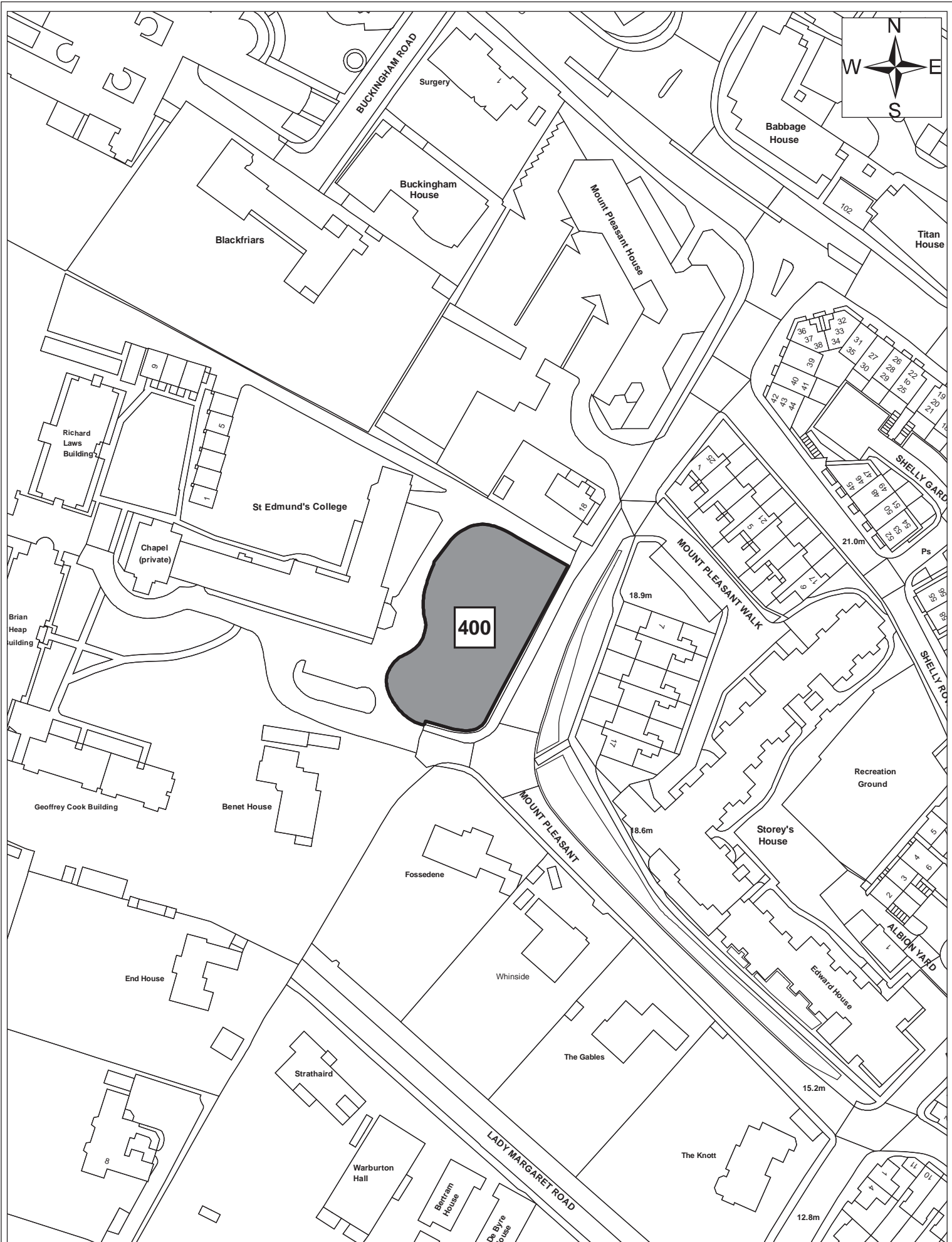
Date:	1st September 2011
Produced by:	Matthew Merry
Section/Department:	Environment
Scale:	1:1,250





# Site 398

Date:	1st September 2011
Produced by:	Matthew Merry
Section/Department:	Environment
Scale:	1:1,250



# Site 400

Date:	1st September 2011
Produced by:	Matthew Merry
Section/Department:	Environment
Scale:	1:1,250



# Site 406

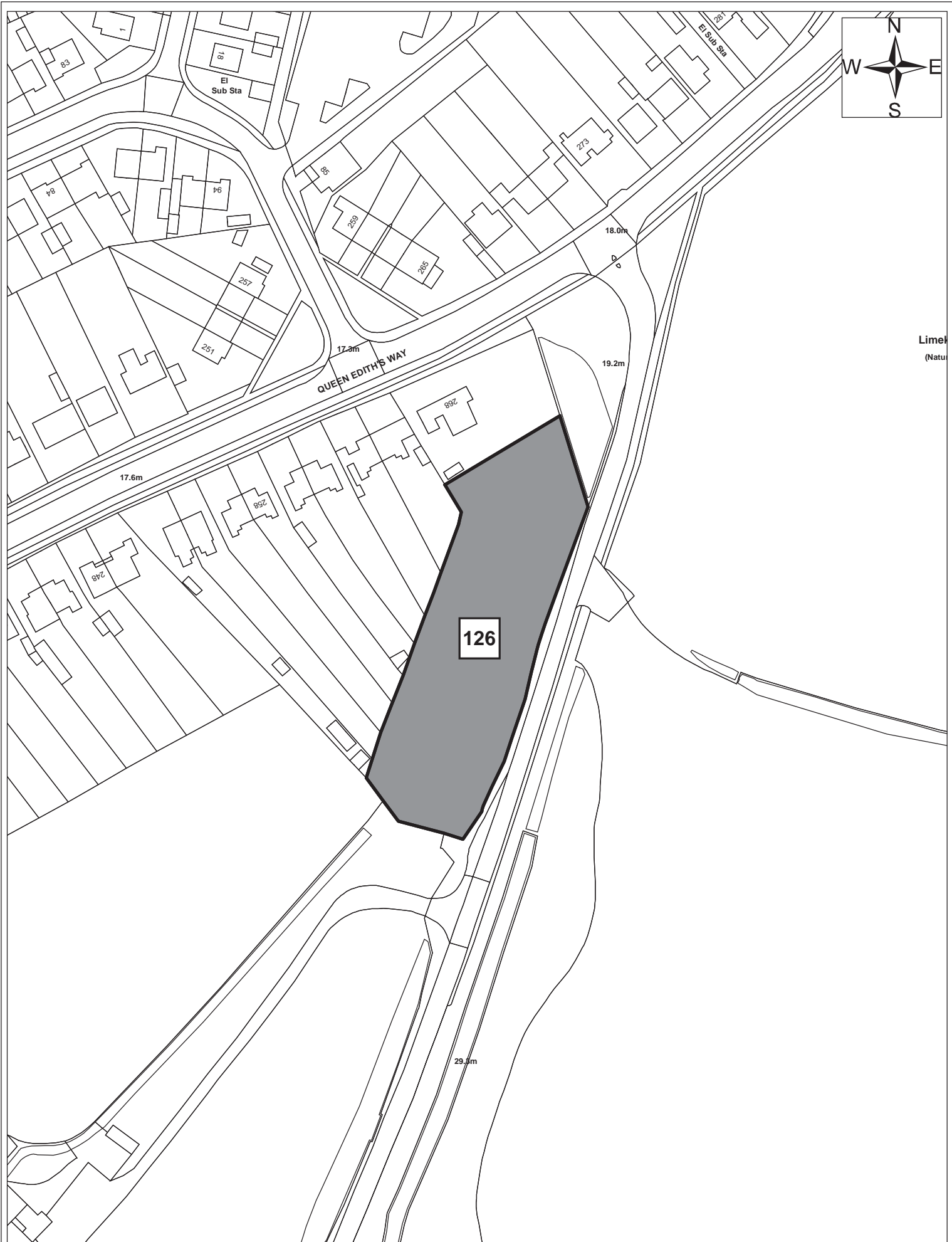
Date:	1st September 2011
Produced by:	Matthew Merry
Section/Department:	Environment
Scale:	1:1,250



# Site 899

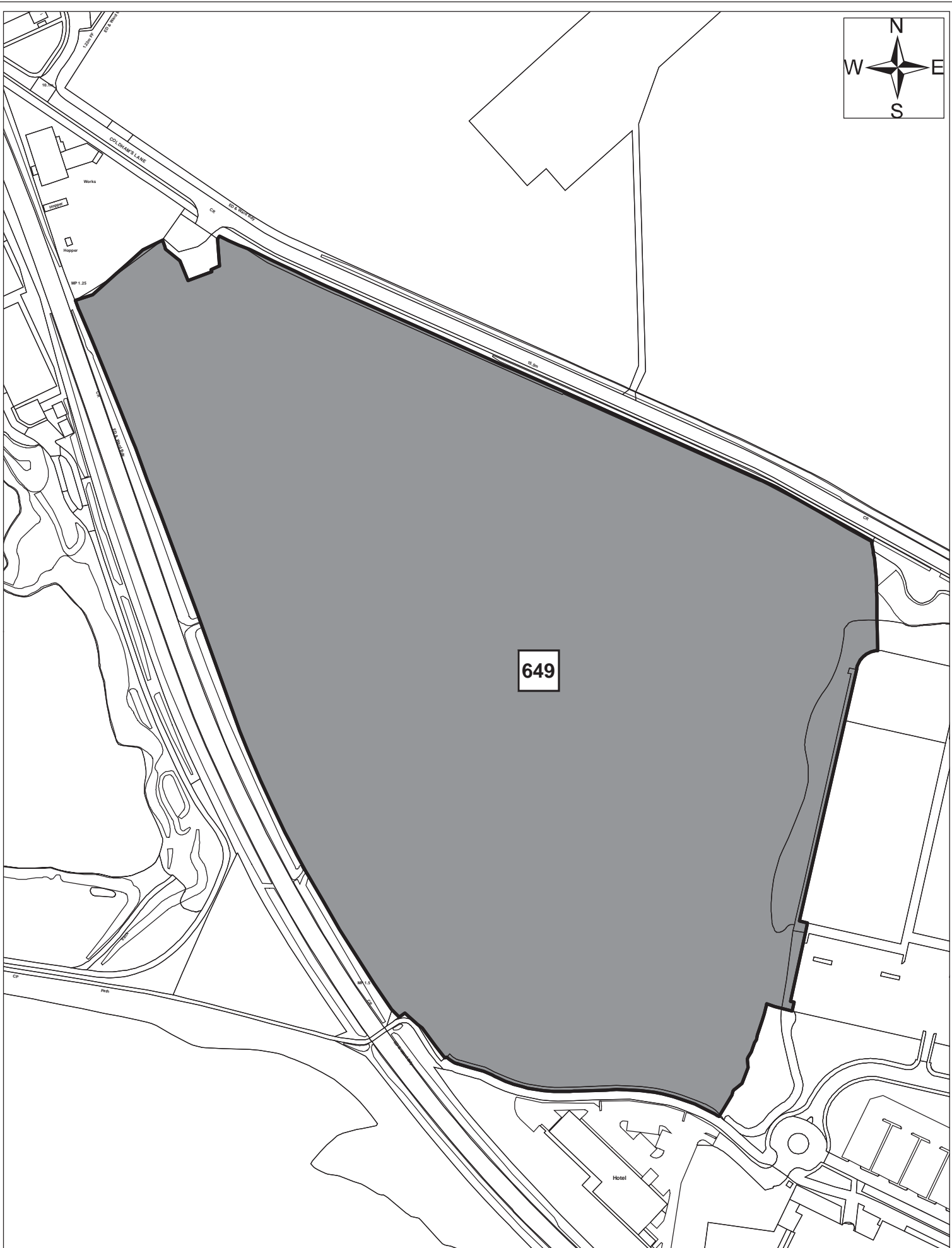
© Crown copyright and database right 2011. Ordnance Survey Licence number 100019730. 459

Date:	25th November 2011
Produced by:	Matthew Merry
Section/Department:	Environment
Scale:	1:2,250



# Site 126

Date:	1st September 2011
Produced by:	Matthew Merry
Section/Department:	Environment
Scale:	1:1,250



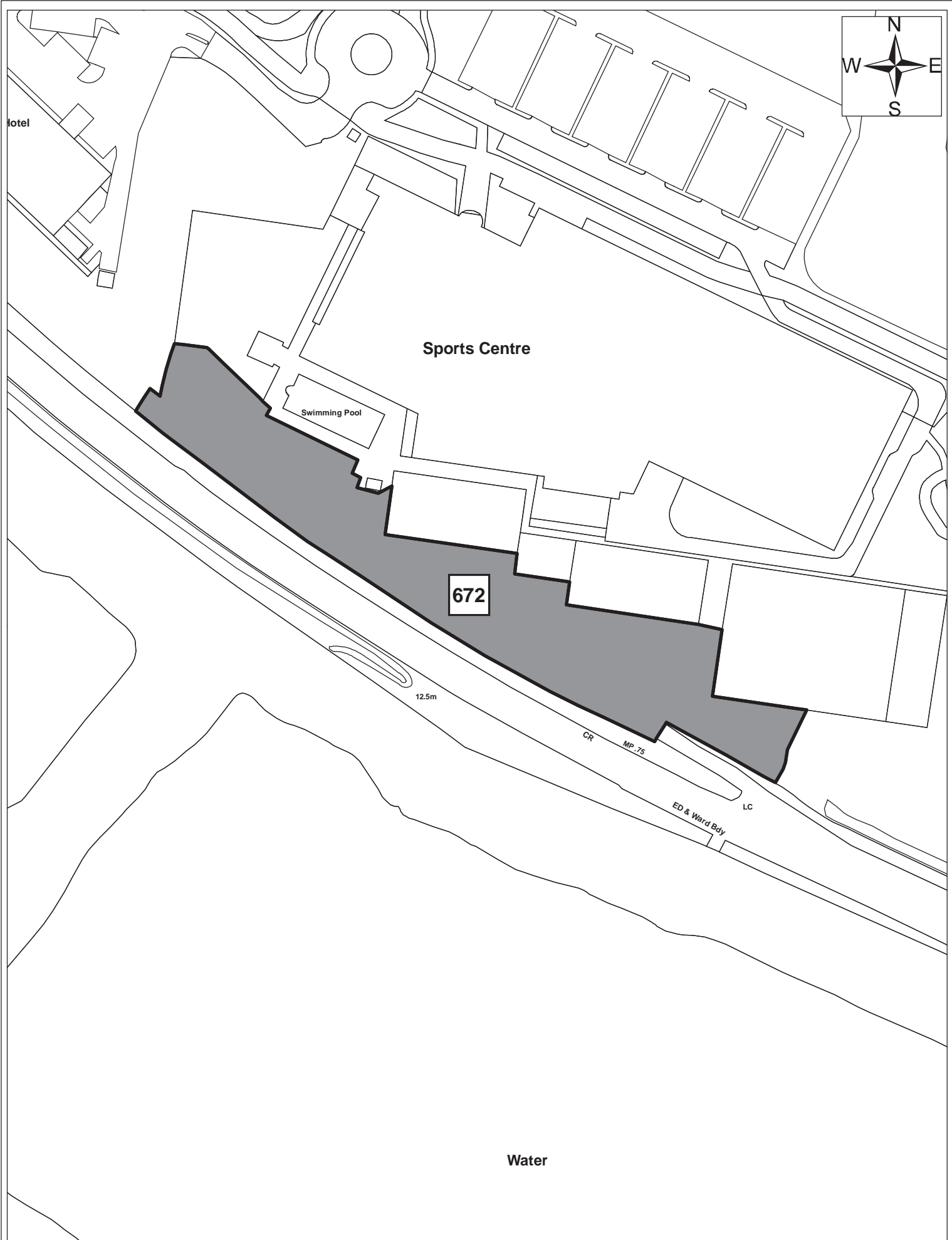
649



# Site 649

© Crown copyright and database right 2011. Ordnance Survey Licence number 100019730. 461

Date:	1st September 2011
Produced by:	Matthew Merry
Section/Department:	Environment
Scale:	1:2,500



# Site 672

© Crown copyright and database right 2011. Ordnance Survey Licence number 100019730. 462

Date:	1st September 2011
Produced by:	Matthew Merry
Section/Department:	Environment
Scale:	1:1,250



676

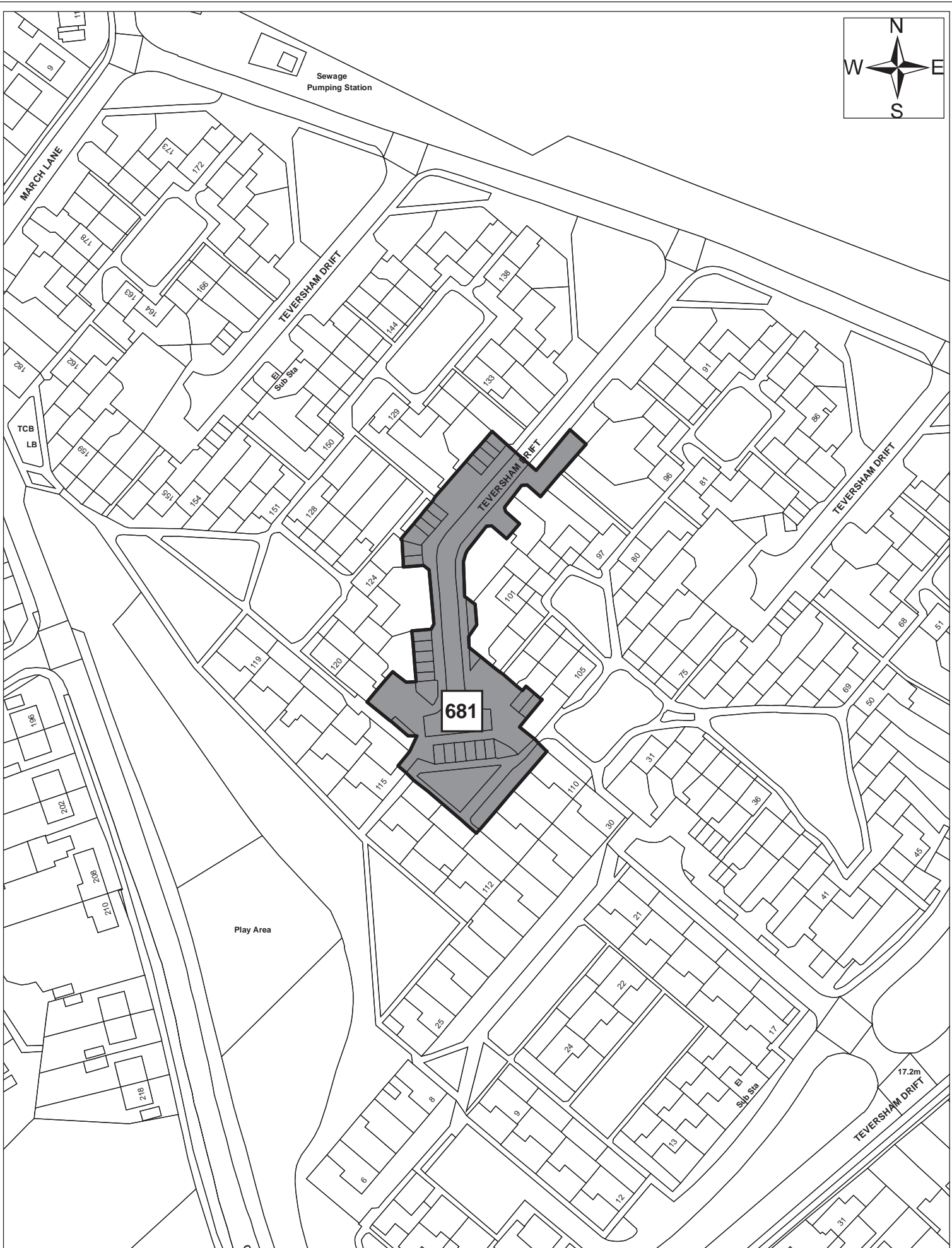


# Site 676

© Crown copyright and database right 2011. Ordnance Survey Licence number 100019730. 463

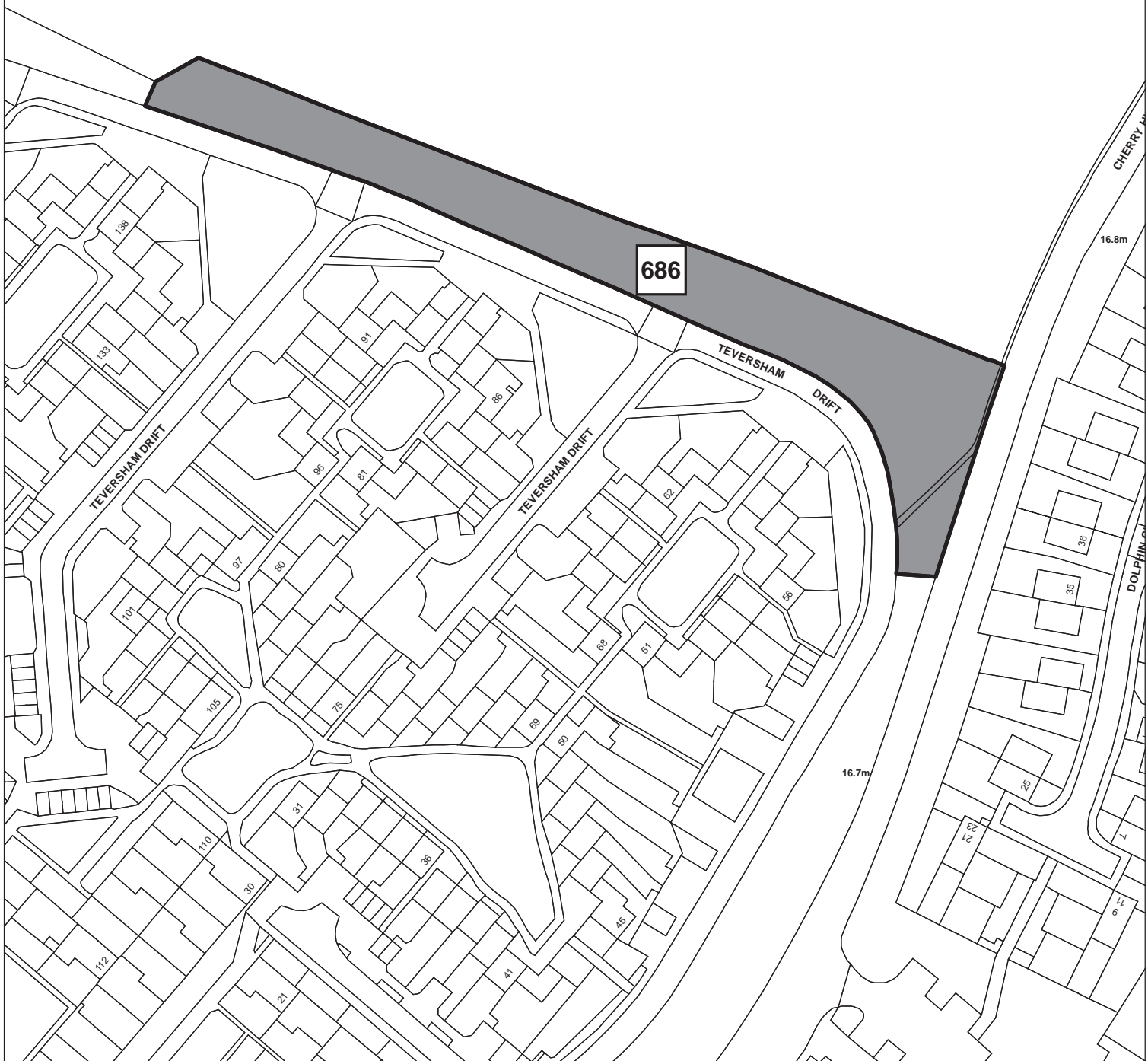
Date:	1st September 2011
Produced by:	Matthew Merry
Section/Department:	Environment
Scale:	1:2,250





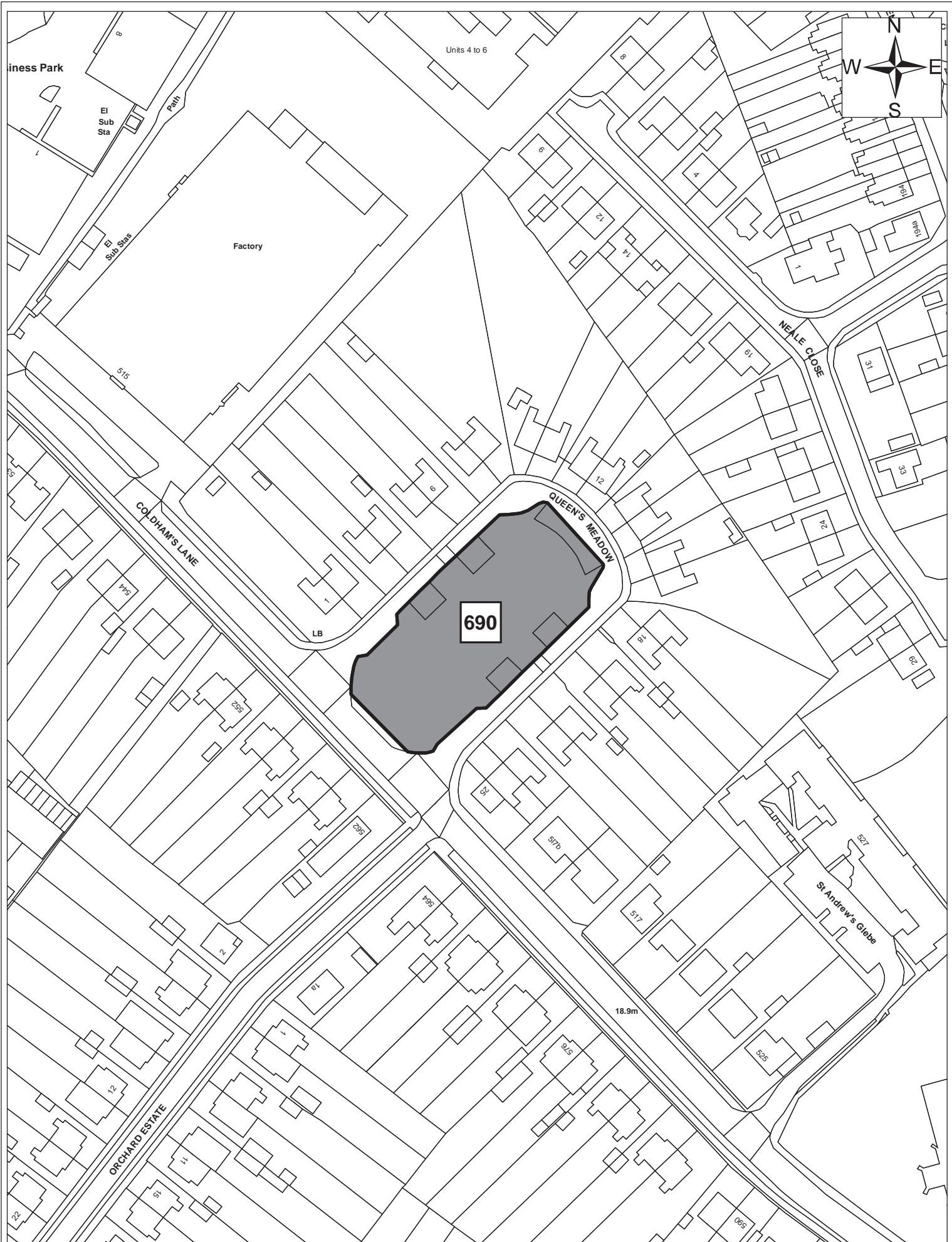
# Site 681

Date:	1st September 2011
Produced by:	Matthew Merry
Section/Department:	Environment
Scale:	1:1,250



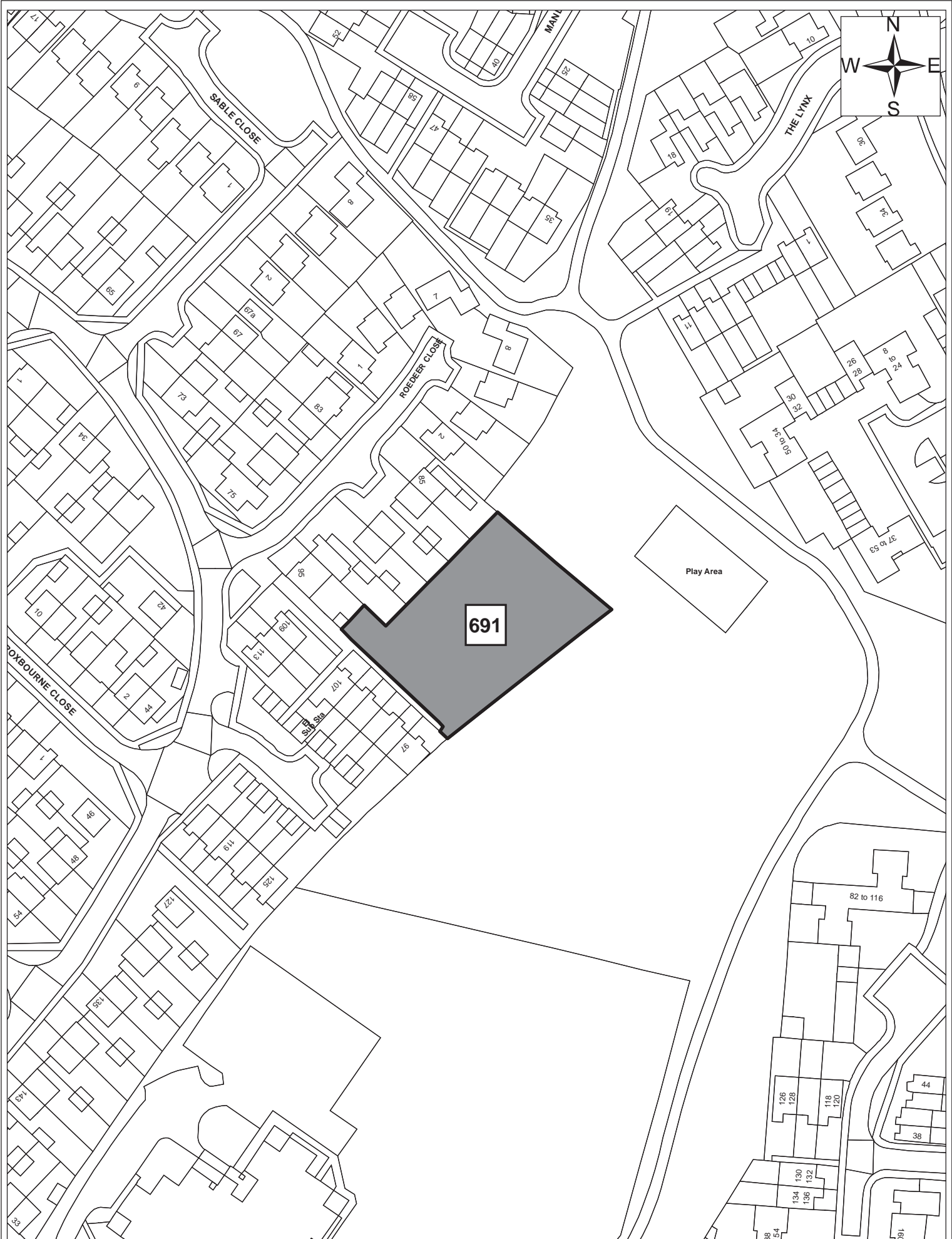
**Site 686**

Date:	1st September 2011
Produced by:	Matthew Merry
Section/Department:	Environment
Scale:	1:1,250



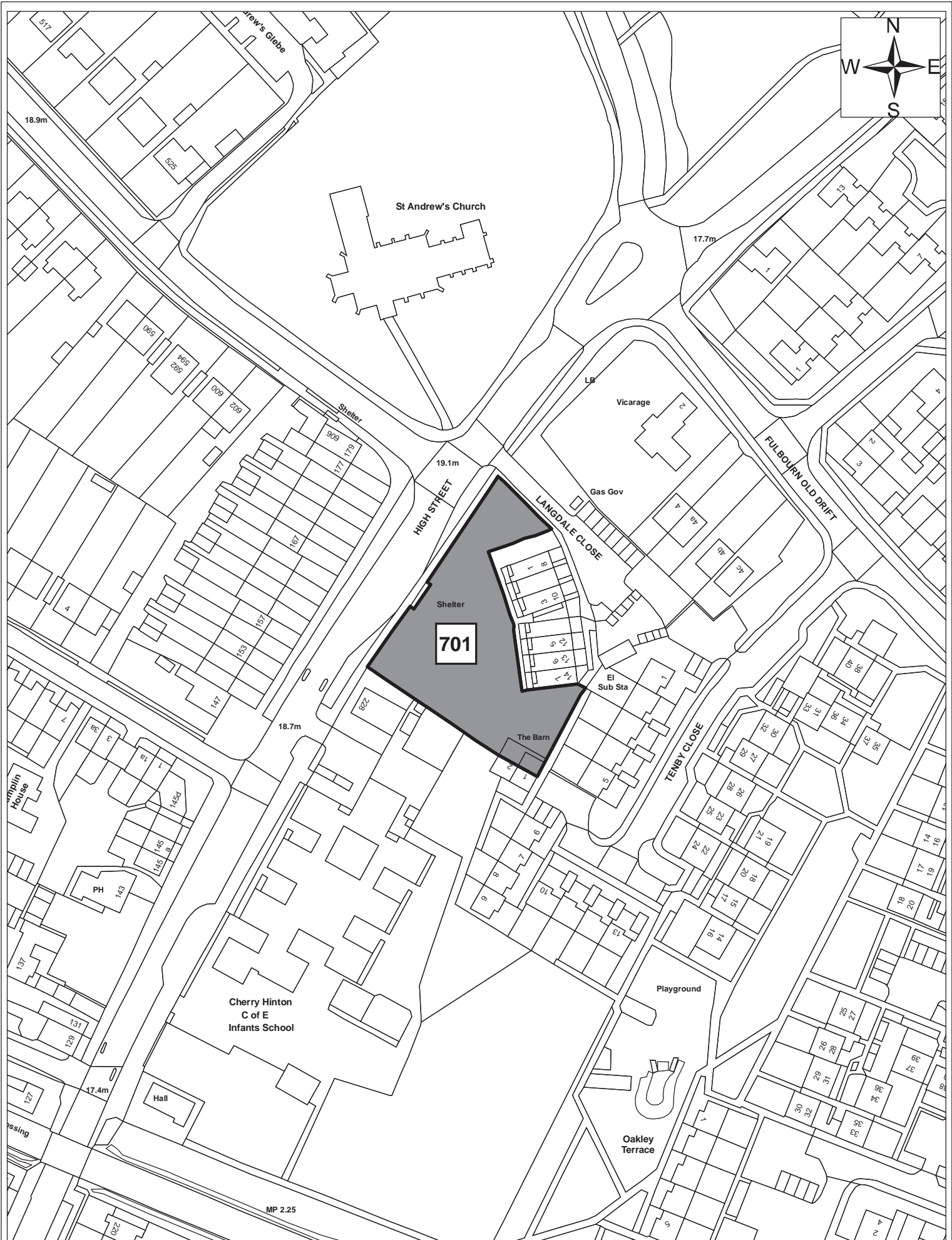
## Site 690

Date:	1st September 2011
Produced by:	Matthew Merry
Section/Department:	Environment
Scale:	1:1,250



# Site 691

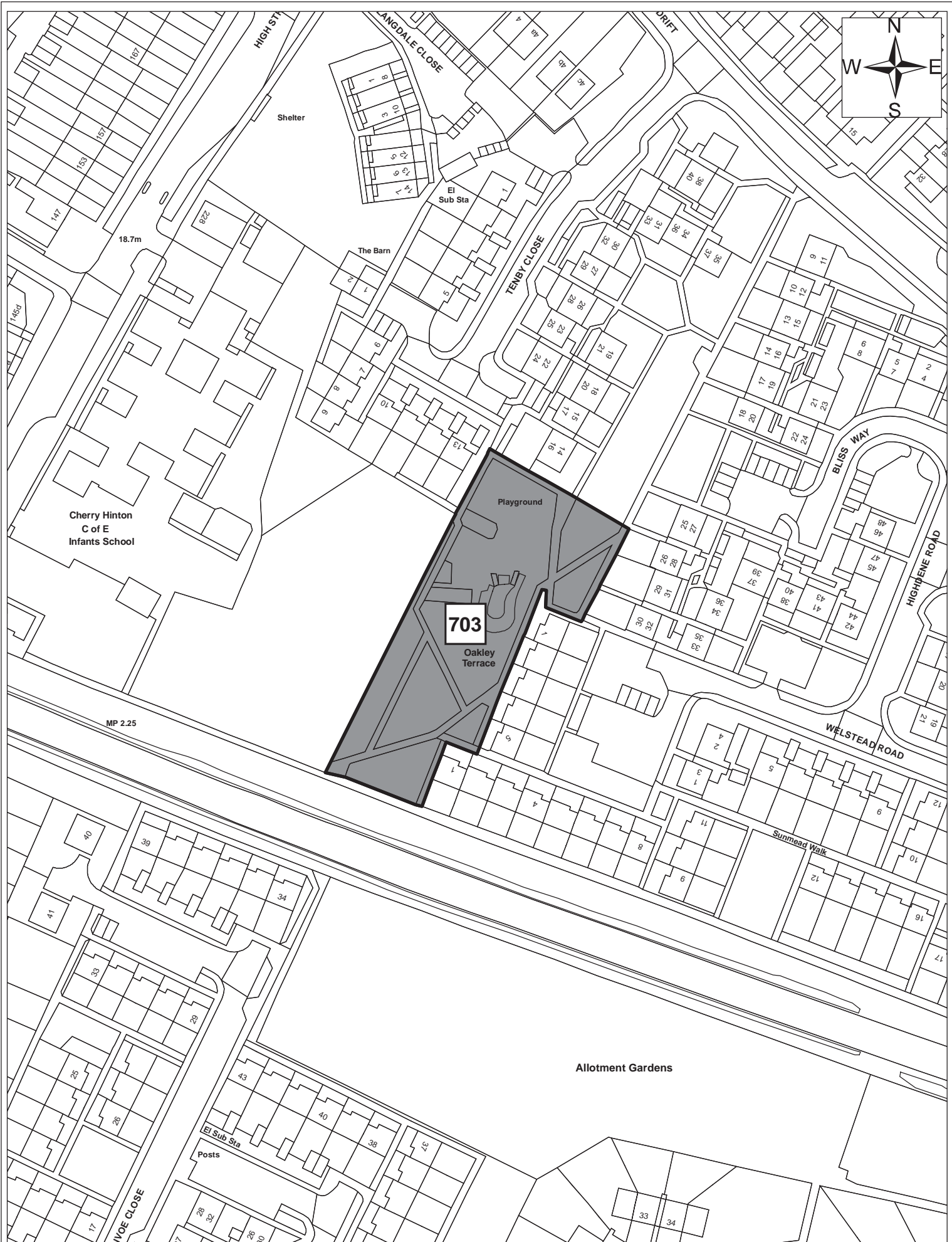
Date:	1st September 2011
Produced by:	Matthew Merry
Section/Department:	Environment
Scale:	1:1,250



# Site 701

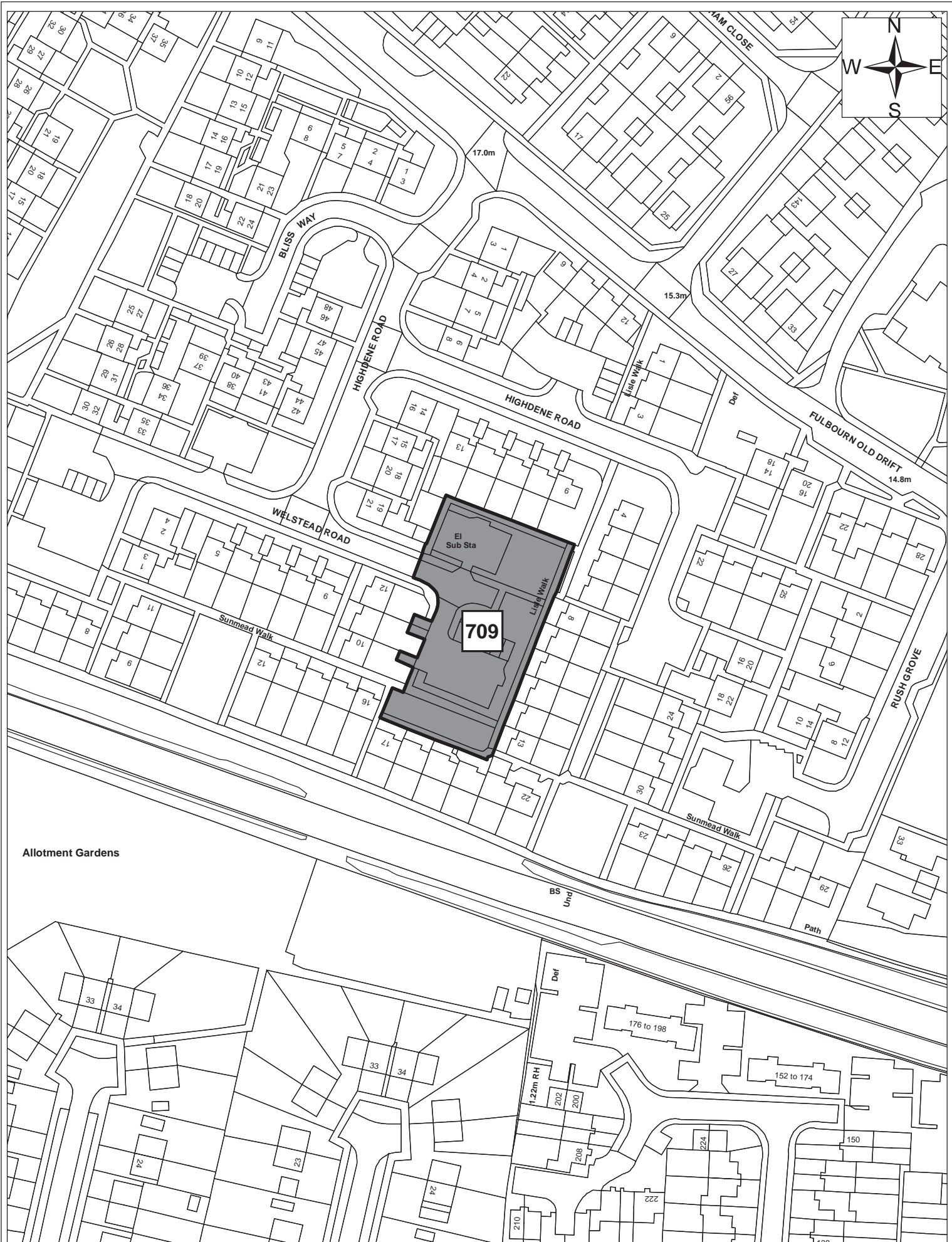
© Crown copyright and database right 2011. Ordnance Survey Licence number 100019730. 468

Date:	1st September 2011
Produced by:	Matthew Merry
Section/Department:	Environment
Scale:	1:1,250



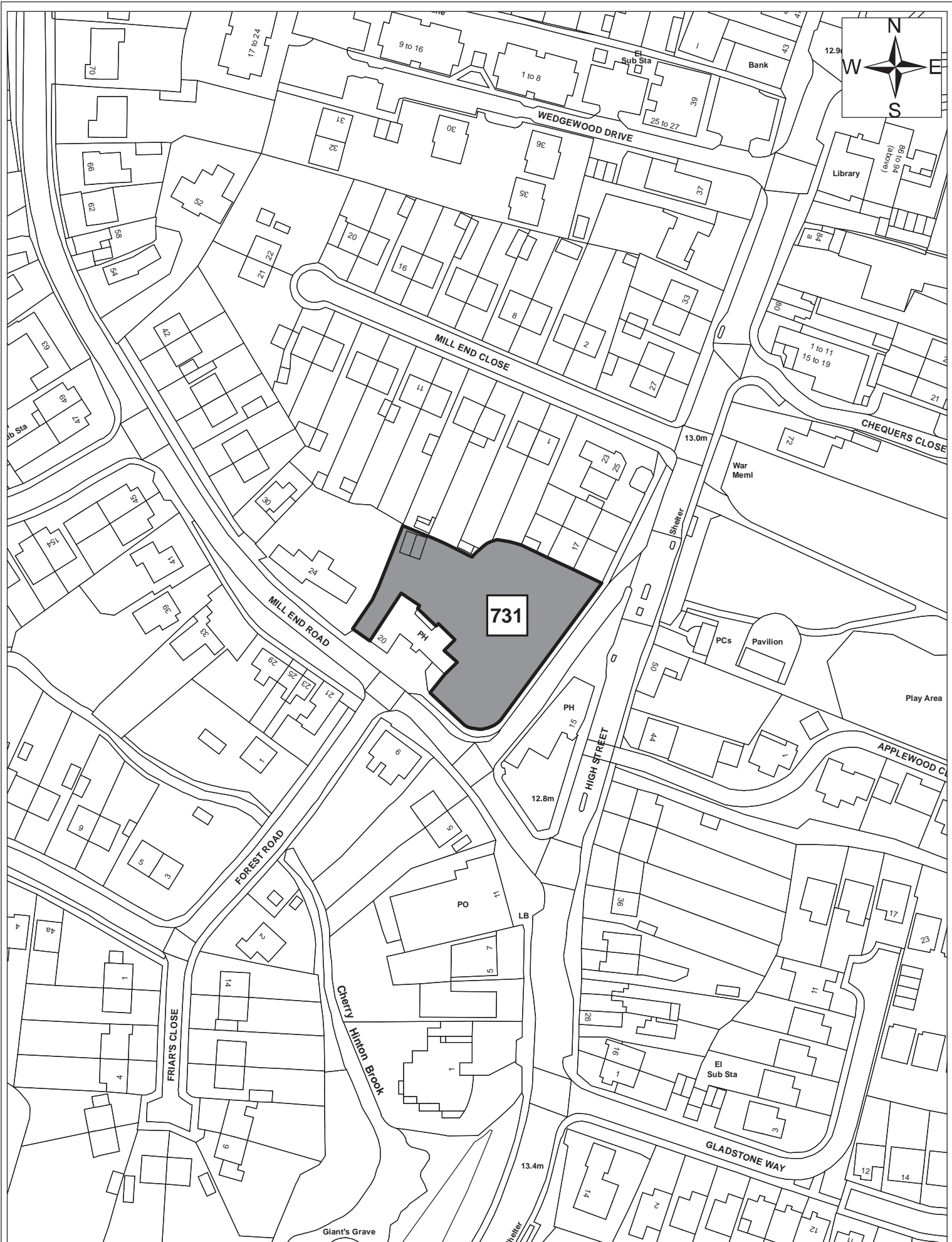
# Site 703

Date:	1st September 2011
Produced by:	Matthew Merry
Section/Department:	Environment
Scale:	1:1,250



# Site 709

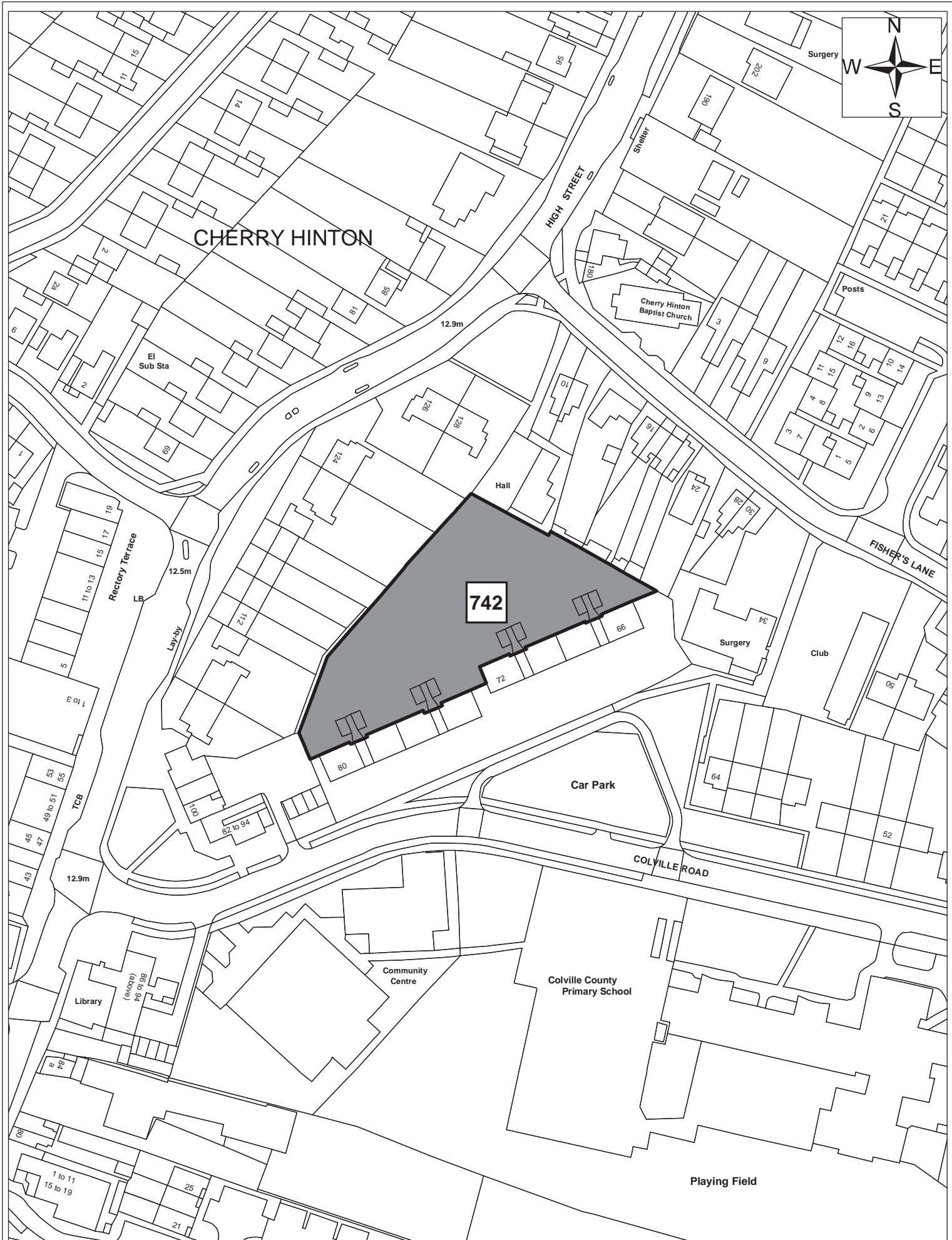
Date:	1st September 2011
Produced by:	Matthew Merry
Section/Department:	Environment
Scale:	1:1,250



# Site 731

Date:	1st September 2011
Produced by:	Matthew Merry
Section/Department:	Environment
Scale:	1:1,250





CHERRY HINTON

742



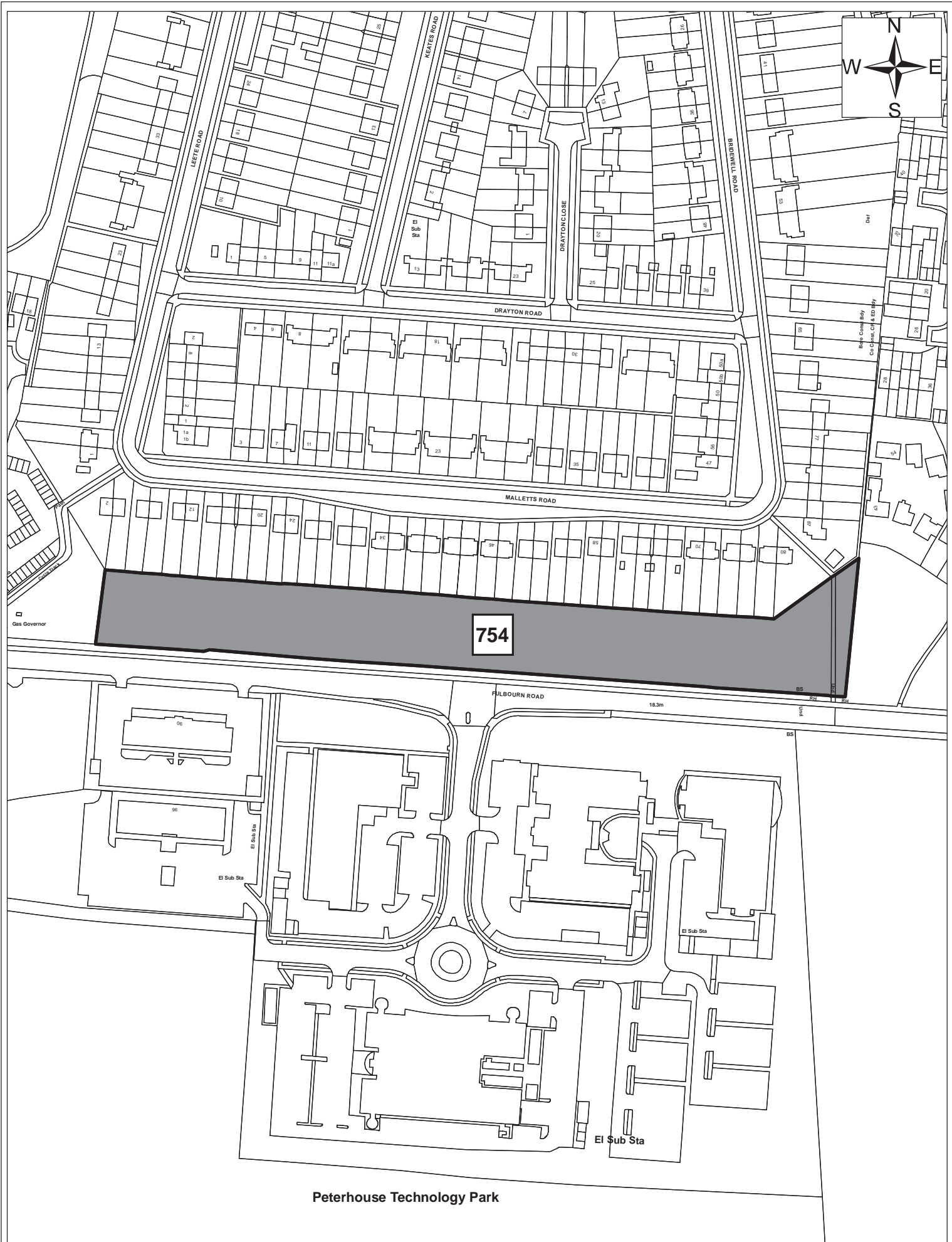
Site 742

Date: 1st September 2011

Produced by: Matthew Merry

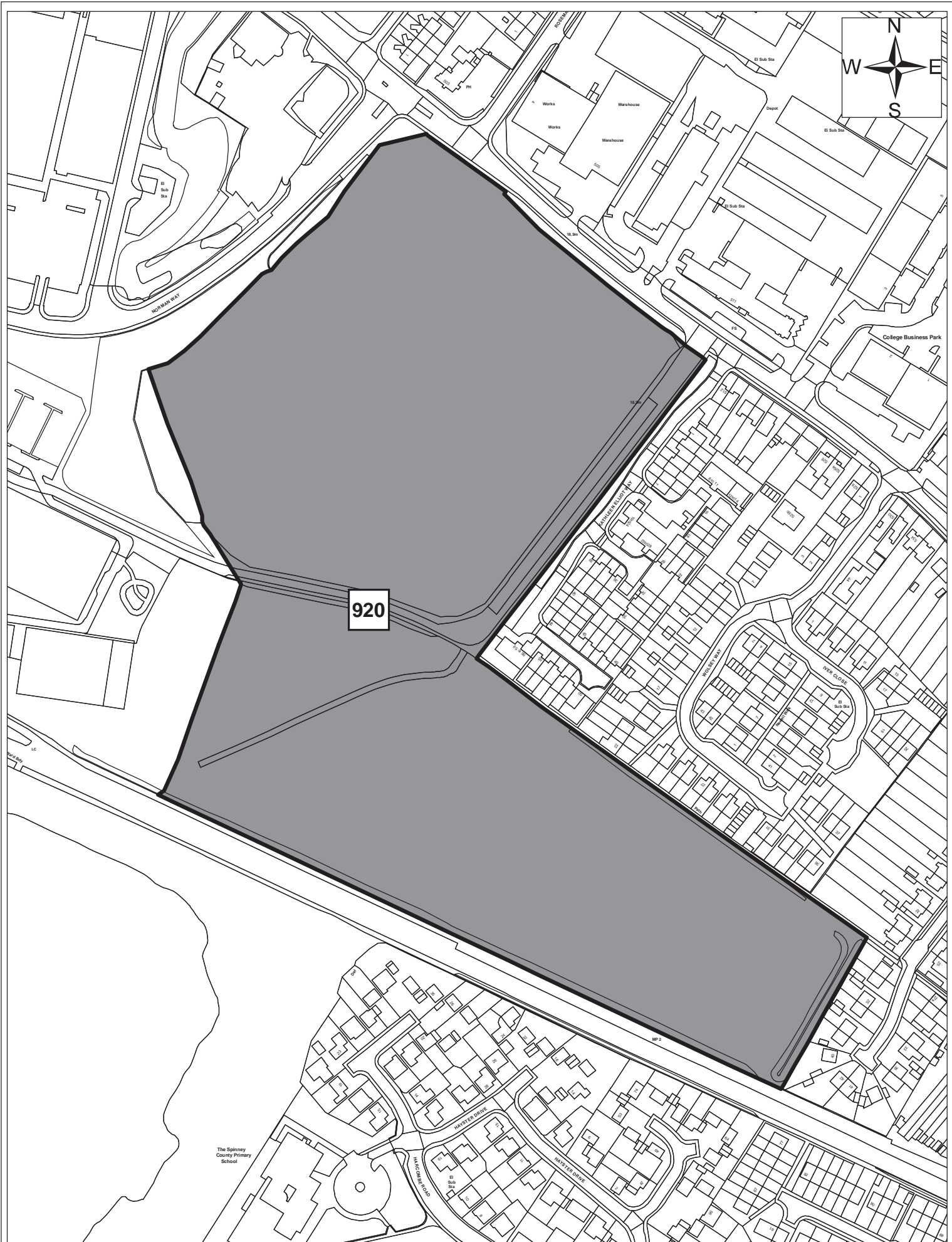
Section/Department: Environment

Scale: 1:1,250



# Site 754

Date:	1st September 2011
Produced by:	Matthew Merry
Section/Department:	Environment
Scale:	1:2,000



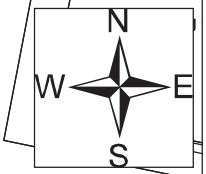
920



## Site 920

Date:	25th November 2011
Produced by:	Matthew Merry
Section/Department:	Environment
Scale:	1:2,500

Coleridge Recreation Ground



Allotment Gardens

079

El Sub Sta

FANSHAW ROAD

BANCROFT CLOSE

STERNE CLOSE

COLERIDGE ROAD



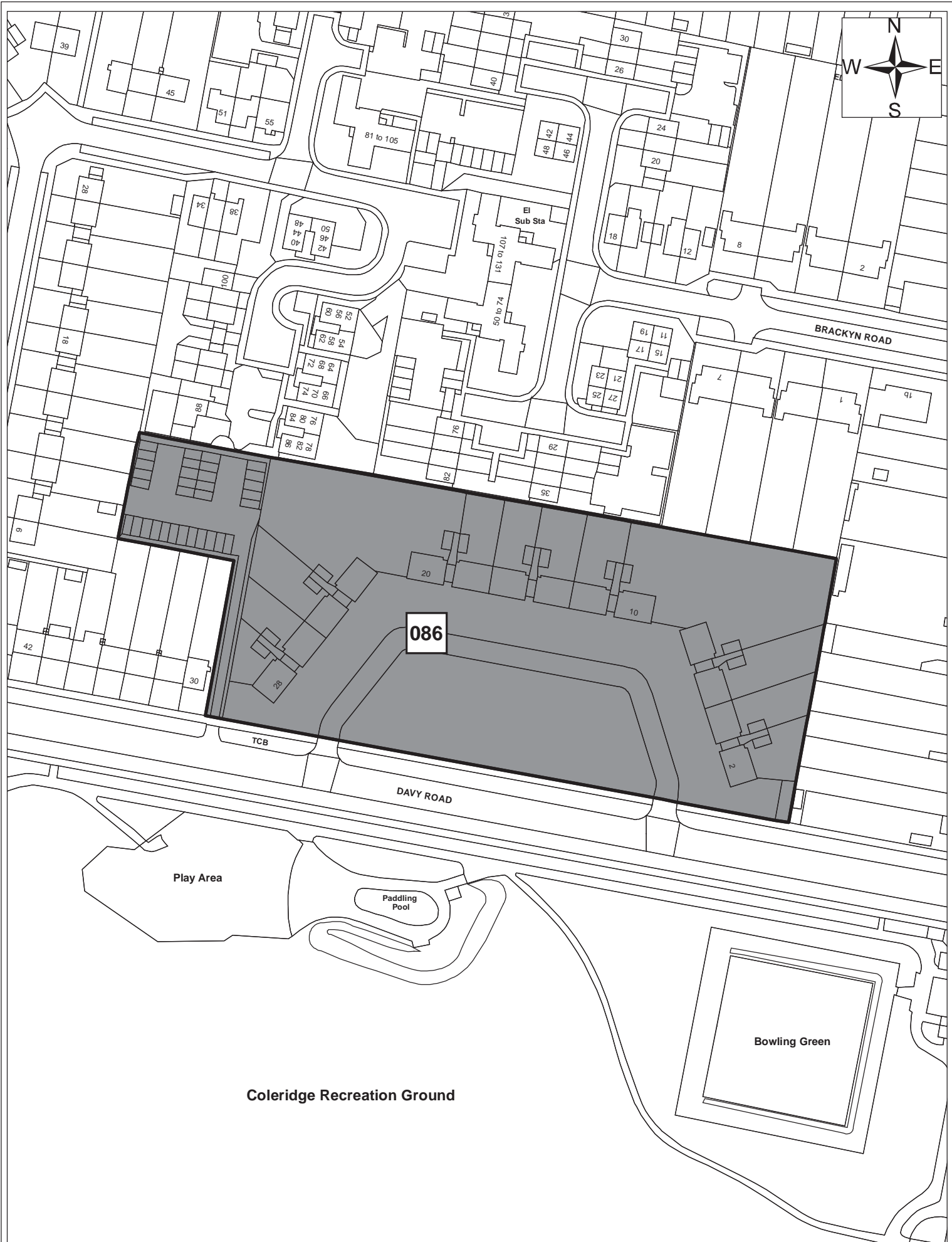
Site 079

Date: 1st September 2011

Produced by: Matthew Merry


Section/Department: Environment

Scale: 1:1,250



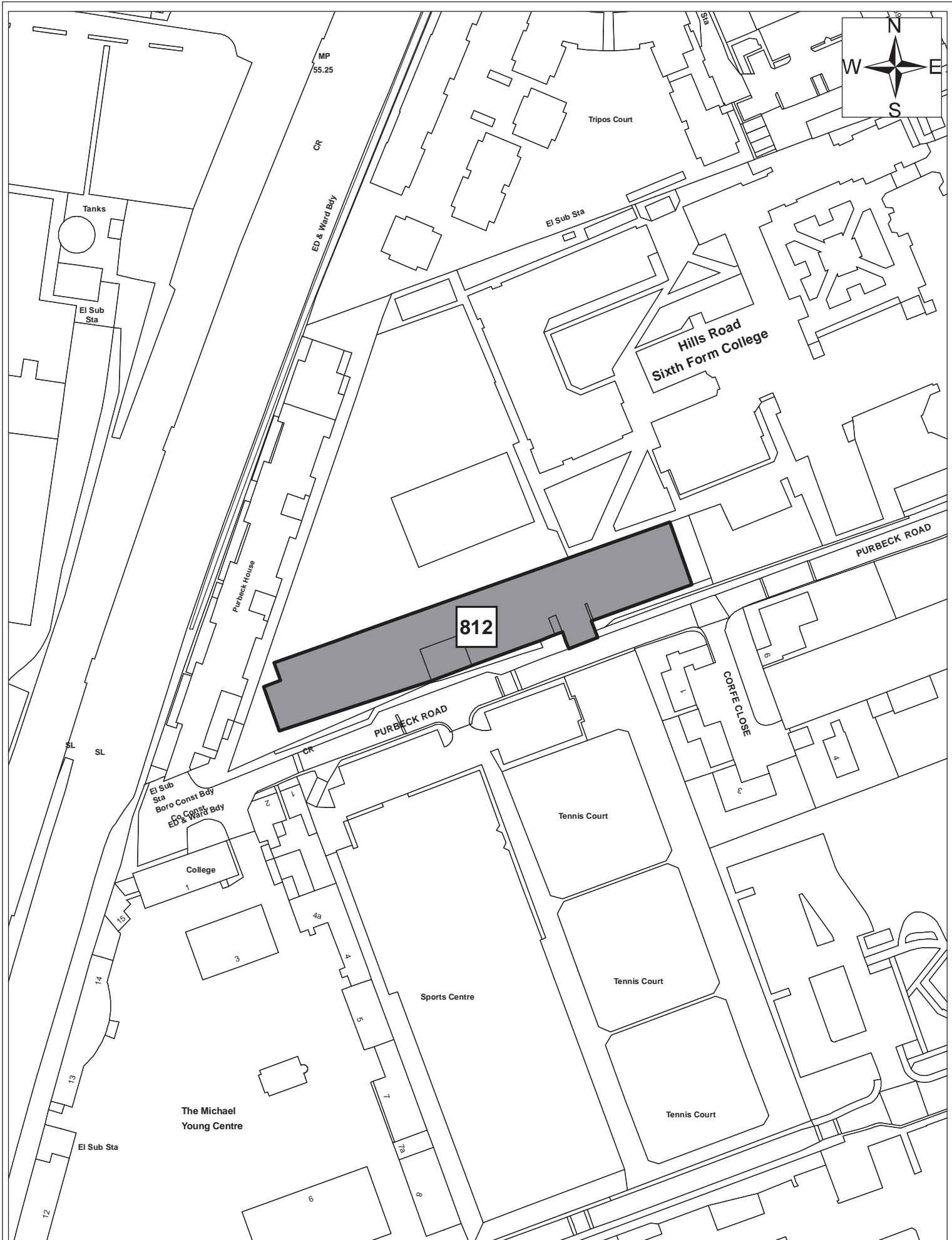
# Site 086

Date:	1st September 2011
Produced by:	Matthew Merry
Section/Department:	Environment
Scale:	1:1,250



# Site 800

Date:	1st September 2011
Produced by:	Matthew Merry
Section/Department:	Environment
Scale:	1:1,250



# Site 812

Date:	1st September 2011
Produced by:	Matthew Merry
Section/Department:	Environment
Scale:	1:1,250