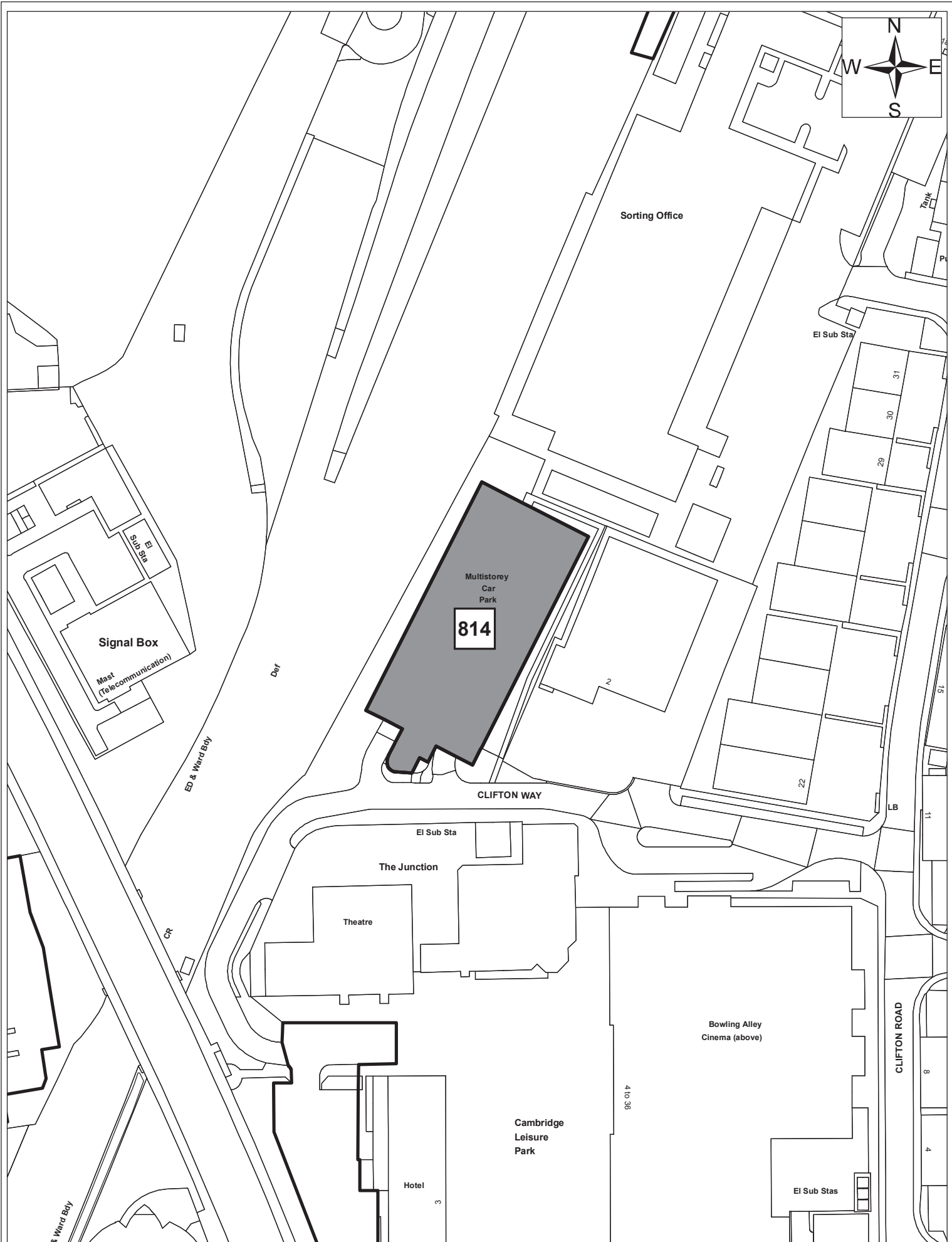


Site 813

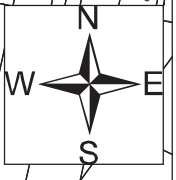
Date:	1st September 2011
Produced by:	Matthew Merry
Section/Department:	Environment
Scale:	1:1,250



Site 814

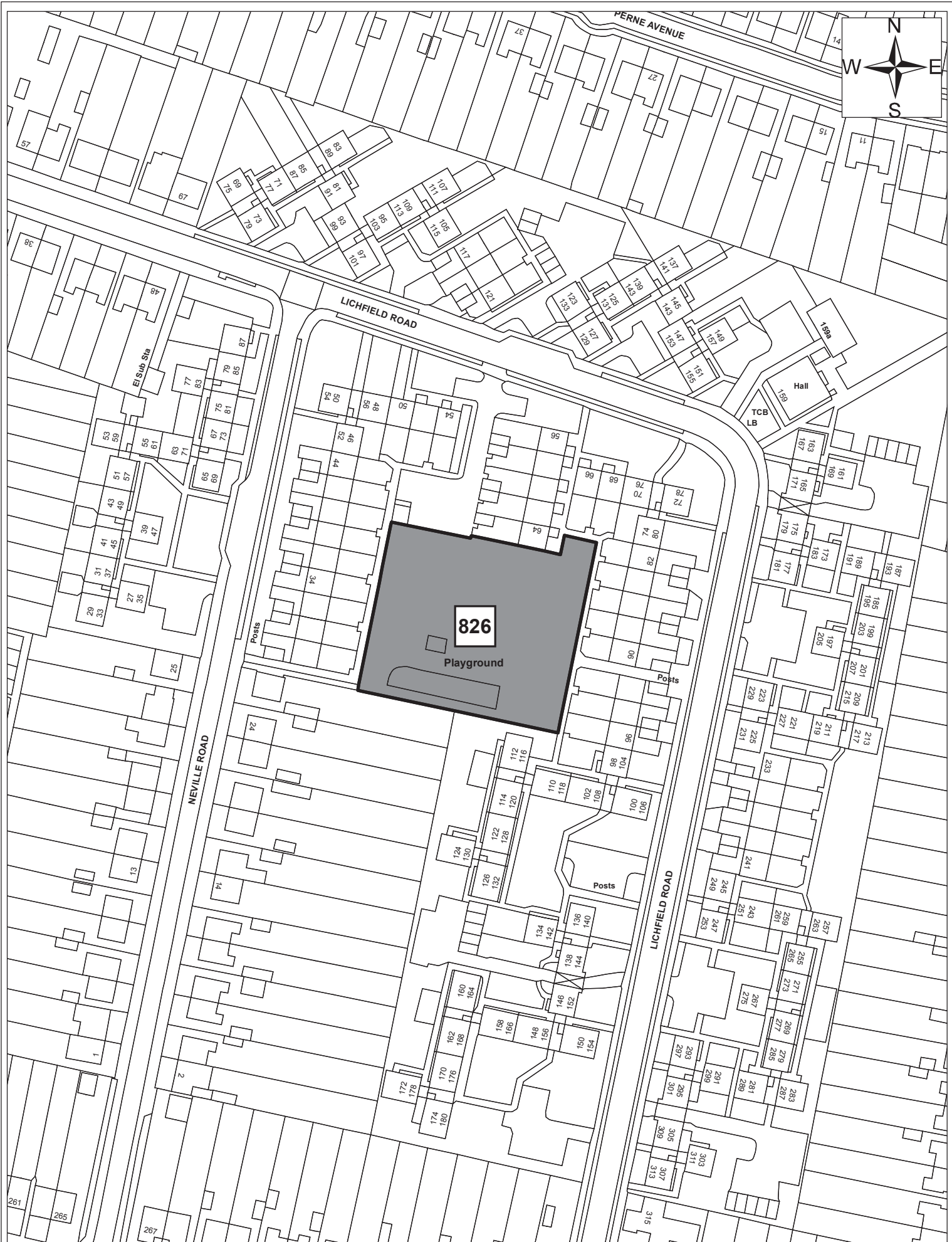
© Crown copyright and database right 2011. Ordnance Survey Licence number 100019730.

Date:	1st September 2011
Produced by:	Matthew Merry
Section/Department:	Environment
Scale:	1:1,250



Site 823

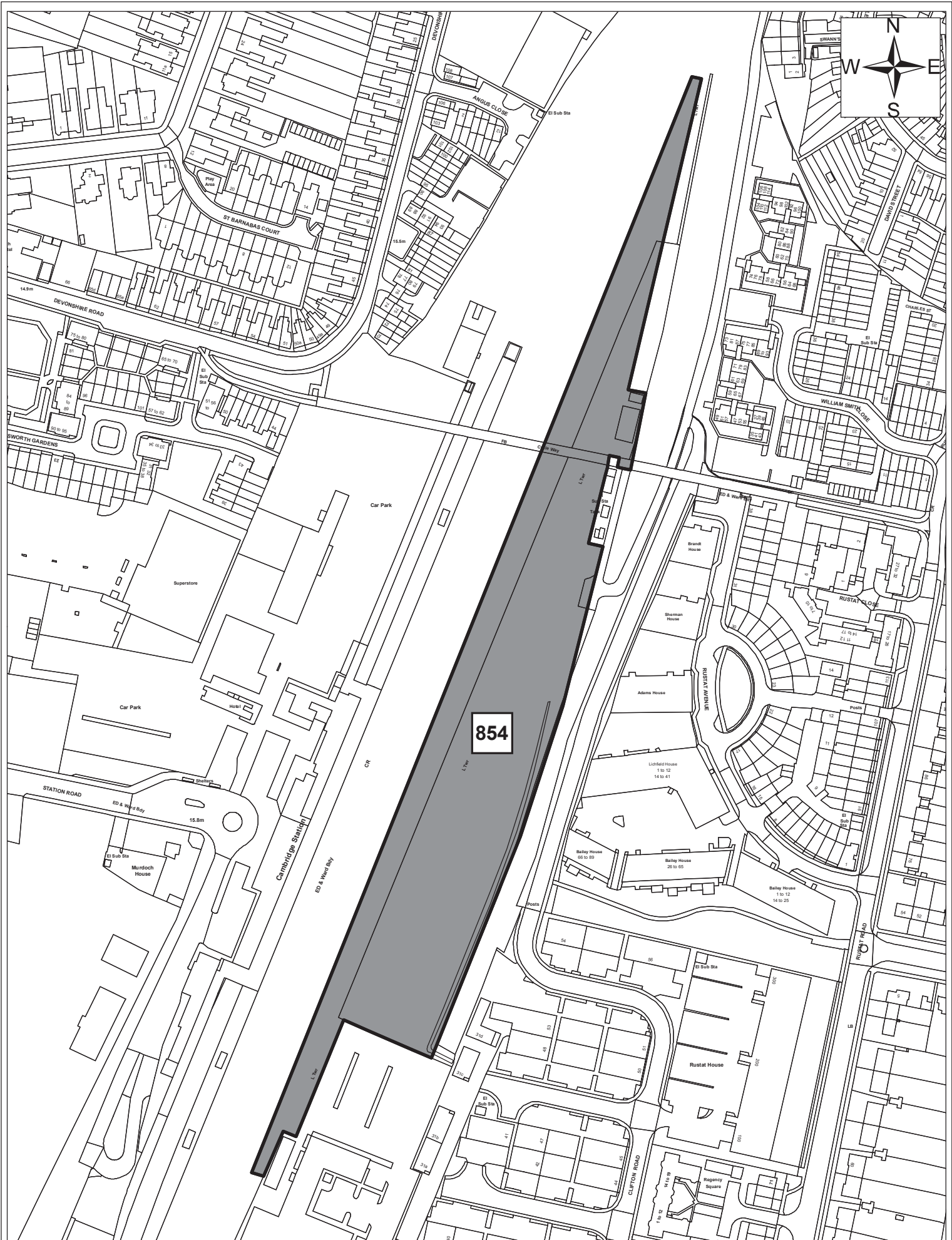
Date:	1st September 2011
Produced by:	Matthew Merry
Section/Department:	Environment
Scale:	1:1,250



Site 826

© Crown copyright and database right 2011. Ordnance Survey Licence number 100019730.

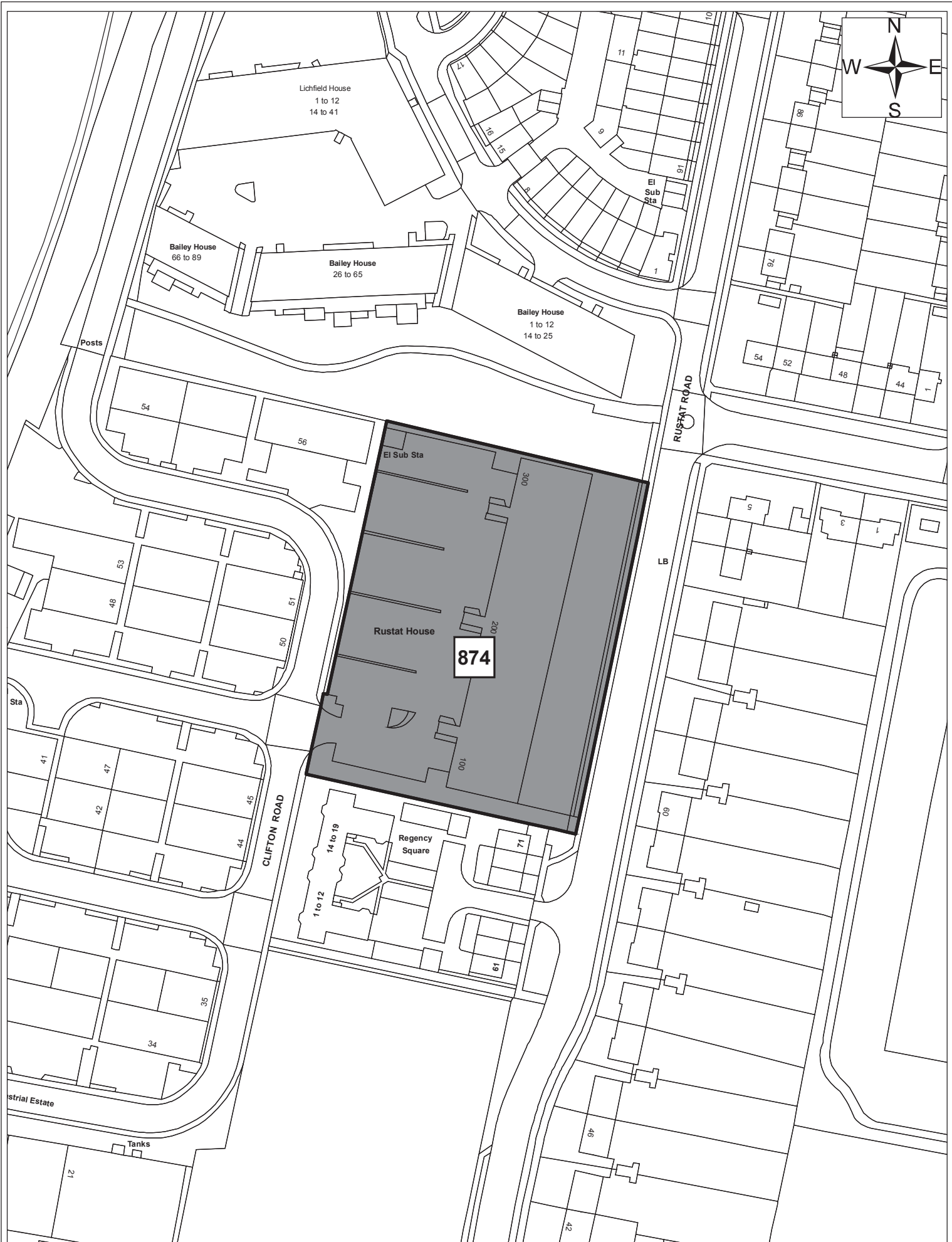
Date:	1st September 2011
Produced by:	Matthew Merry
Section/Department:	Environment
Scale:	1:1,250



Site 854

Date:	1st September 2011
Produced by:	Matthew Merry
Section/Department:	Environment
Scale:	1:2,250

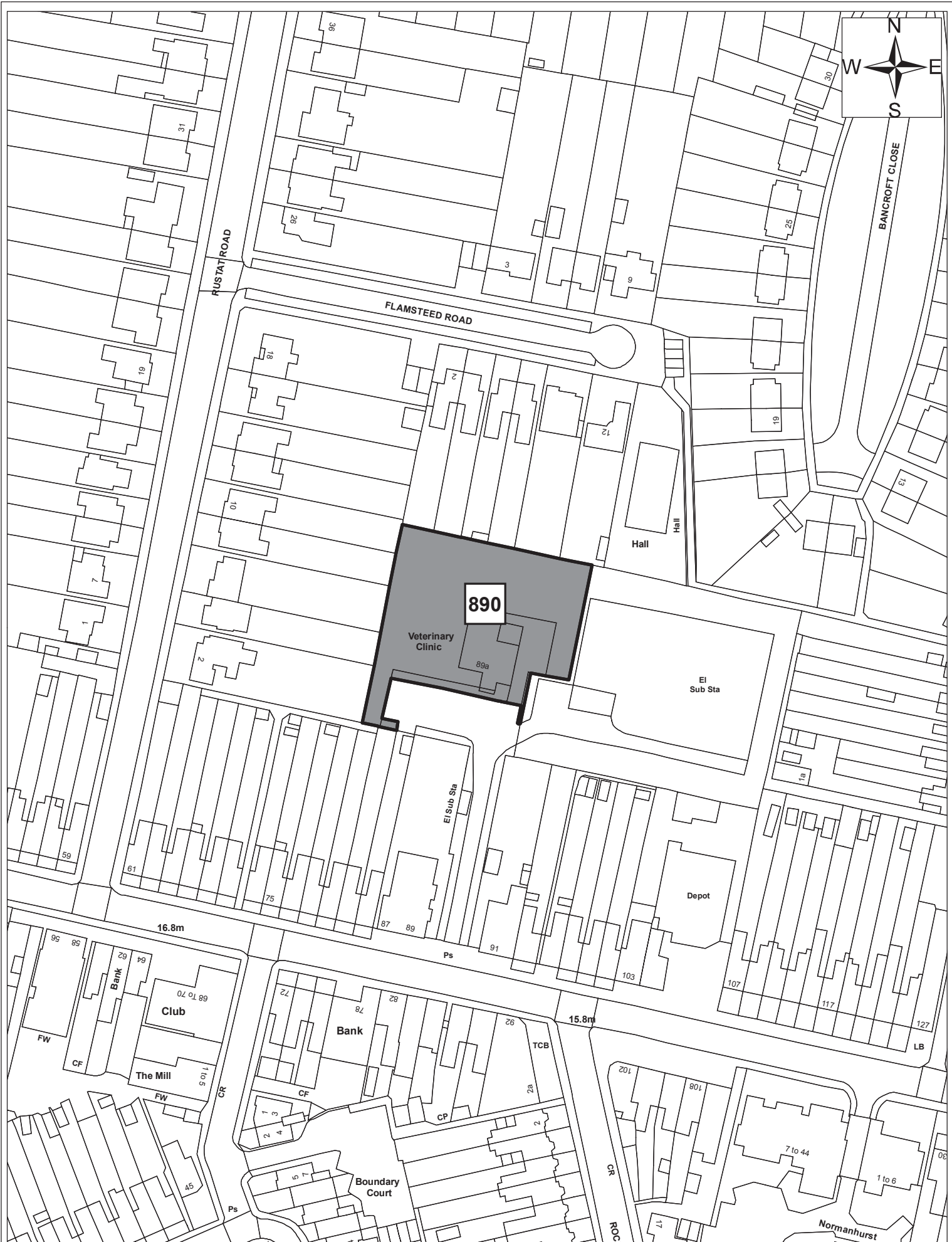
© Crown copyright and database right 2011. Ordnance Survey Licence number 100019730.



Site 874

© Crown copyright and database right 2011. Ordnance Survey Licence number 100019730.

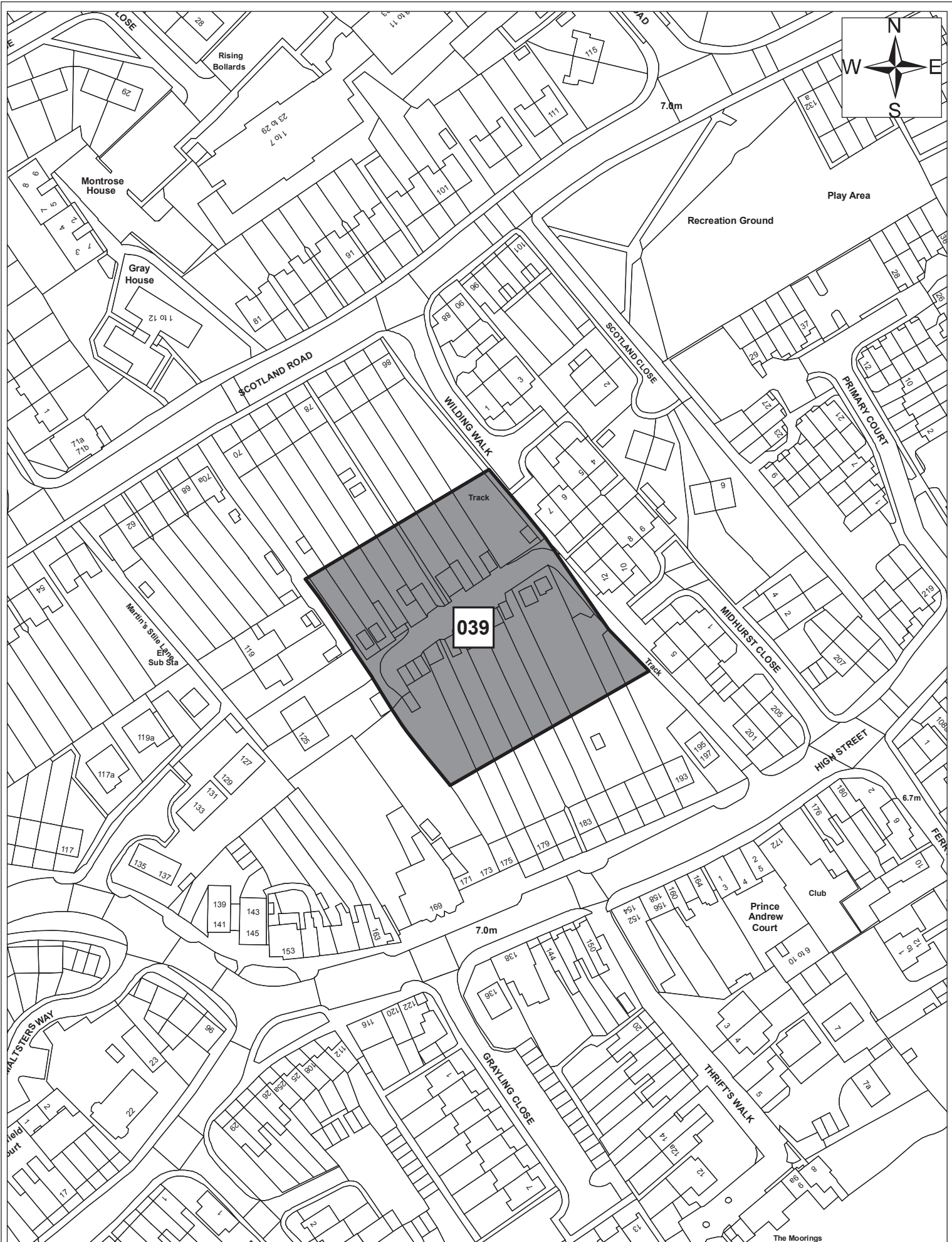
Date:	1st September 2011
Produced by:	Matthew Merry
Section/Department:	Environment
Scale:	1:1,250



Site 890

© Crown copyright and database right 2011. Ordnance Survey Licence number 100019730.

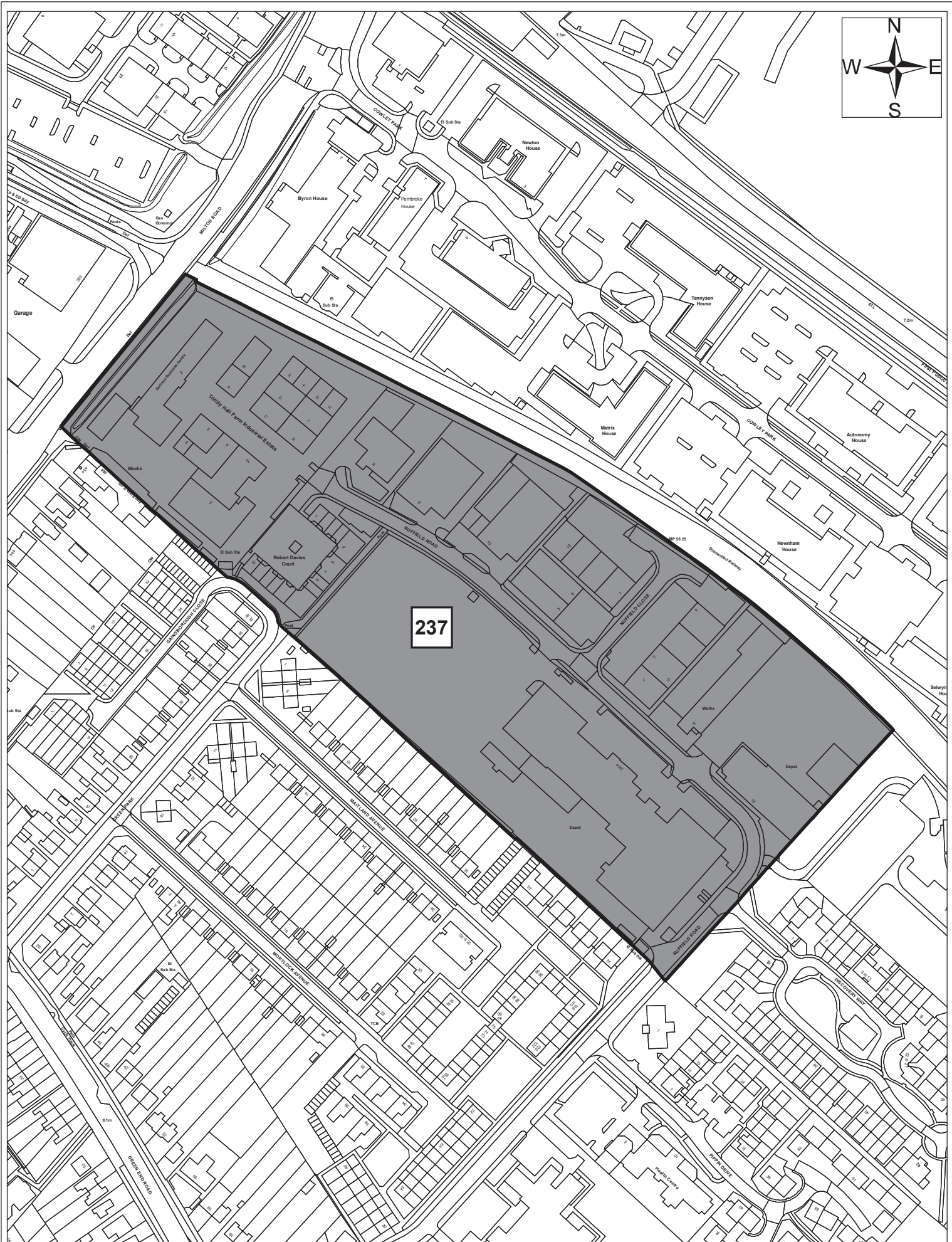
Date:	1st September 2011
Produced by:	Matthew Merry
Section/Department:	Environment
Scale:	1:1,250



Site 039

Date:	1st September 2011
Produced by:	Matthew Merry
Section/Department:	Environment
Scale:	1:1,250

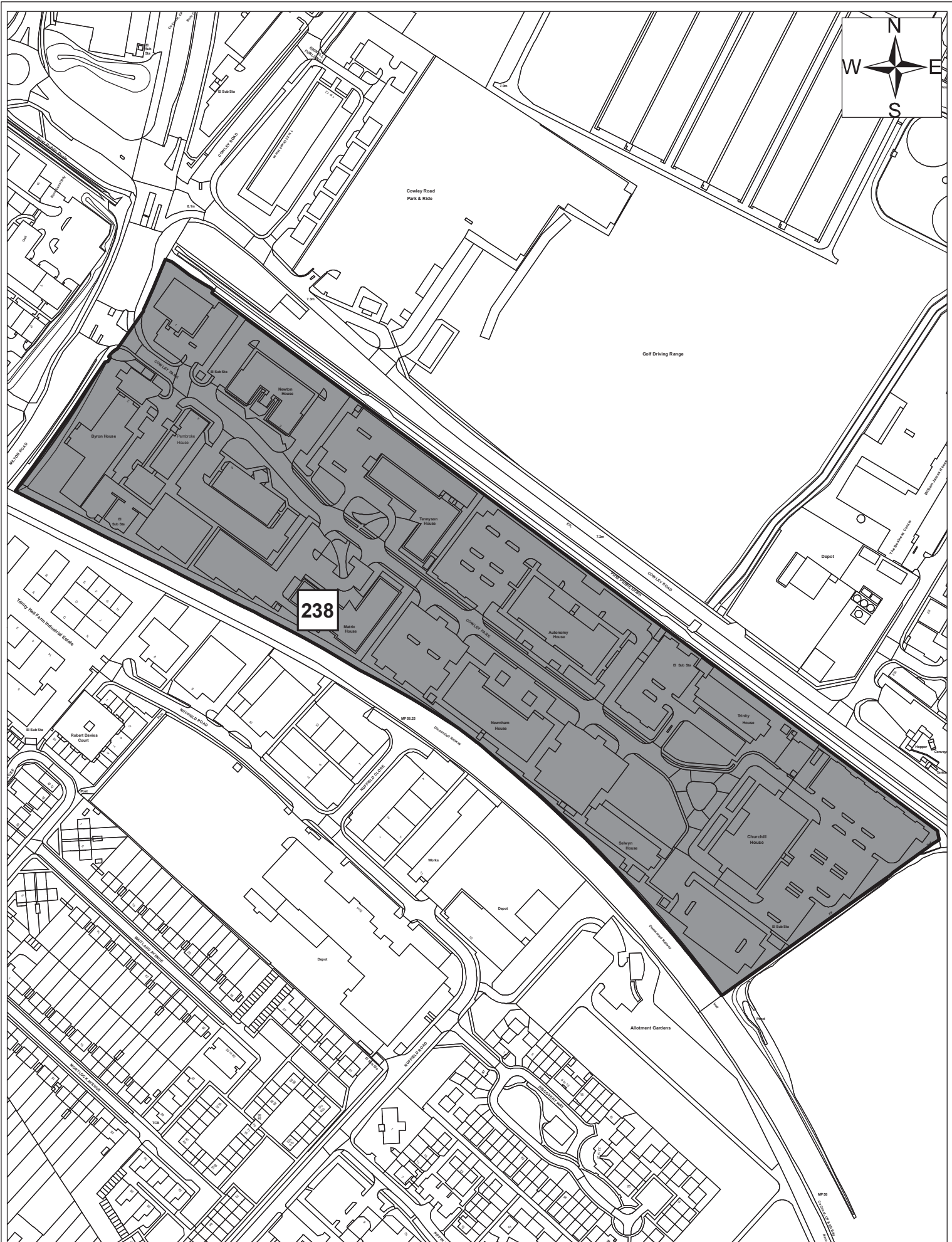
© Crown copyright and database right 2011. Ordnance Survey Licence number 100019730.



Site 237

© Crown copyright and database right 2011. Ordnance Survey licence number 100019730.

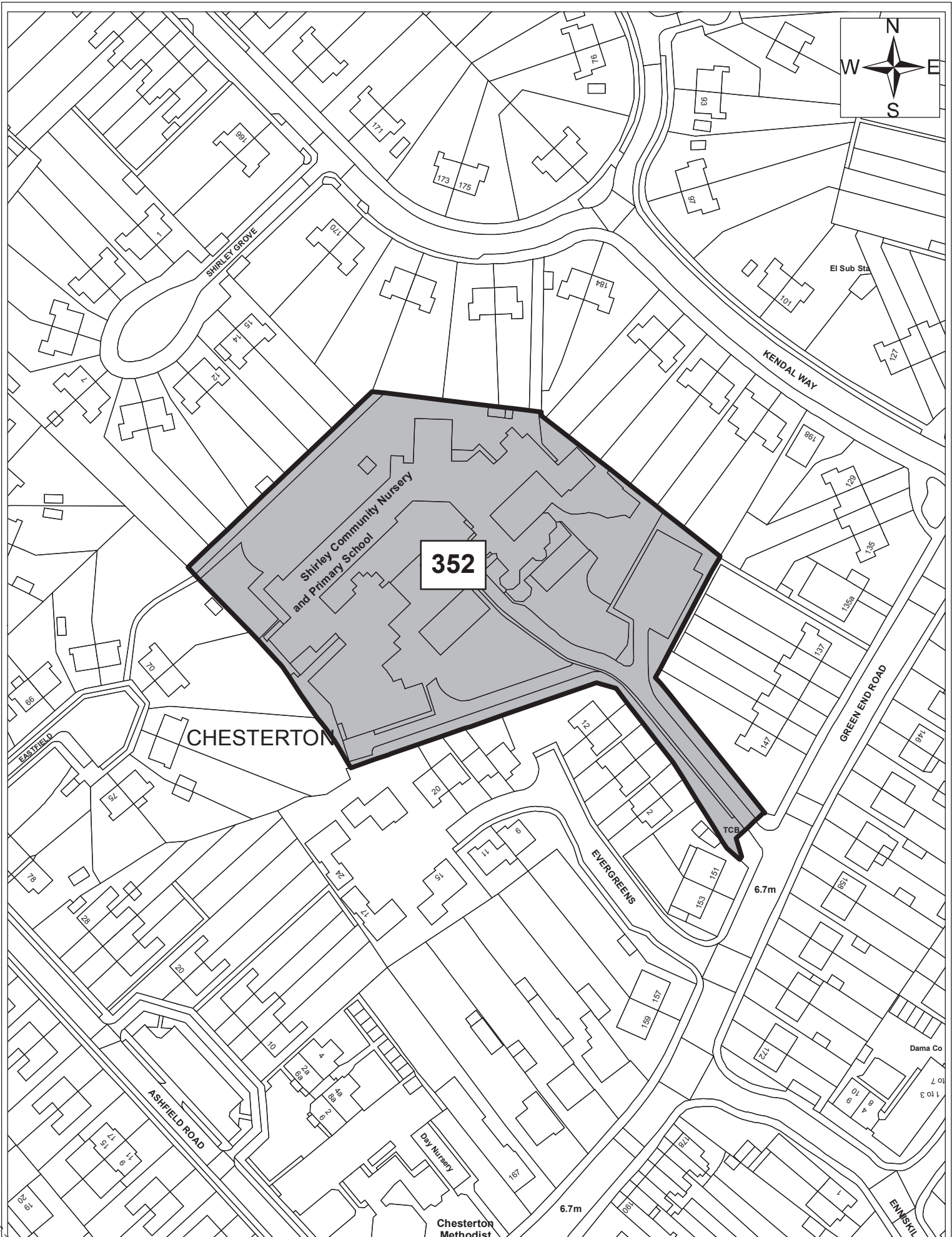
Date:	1st September 2011
Produced by:	Matthew Merry
Section/Department:	Environment
Scale:	1:2,250



Site 238

Date:	1st September 2011
Produced by:	Matthew Merry
Section/Department:	Environment
Scale:	1:3,000

© Crown copyright and database right 2011. Ordnance Survey licence number 100019730.



CHESTERTON

352

Shirley Community Nursery
and Primary School

Site 352



Date:	19/08/11
Produced by:	Myles Greensmith
Section/Department:	Environment
Scale:	1:1,250



Site 364

Date:	1st September 2011
Produced by:	Matthew Merry
Section/Department:	Environment
Scale:	1:1,250

© Crown copyright and database right 2011. Ordnance Survey Licence number 100019730.



Site 379

Date:	1st September 2011
Produced by:	Matthew Merry
Section/Department:	Environment
Scale:	1:1,250

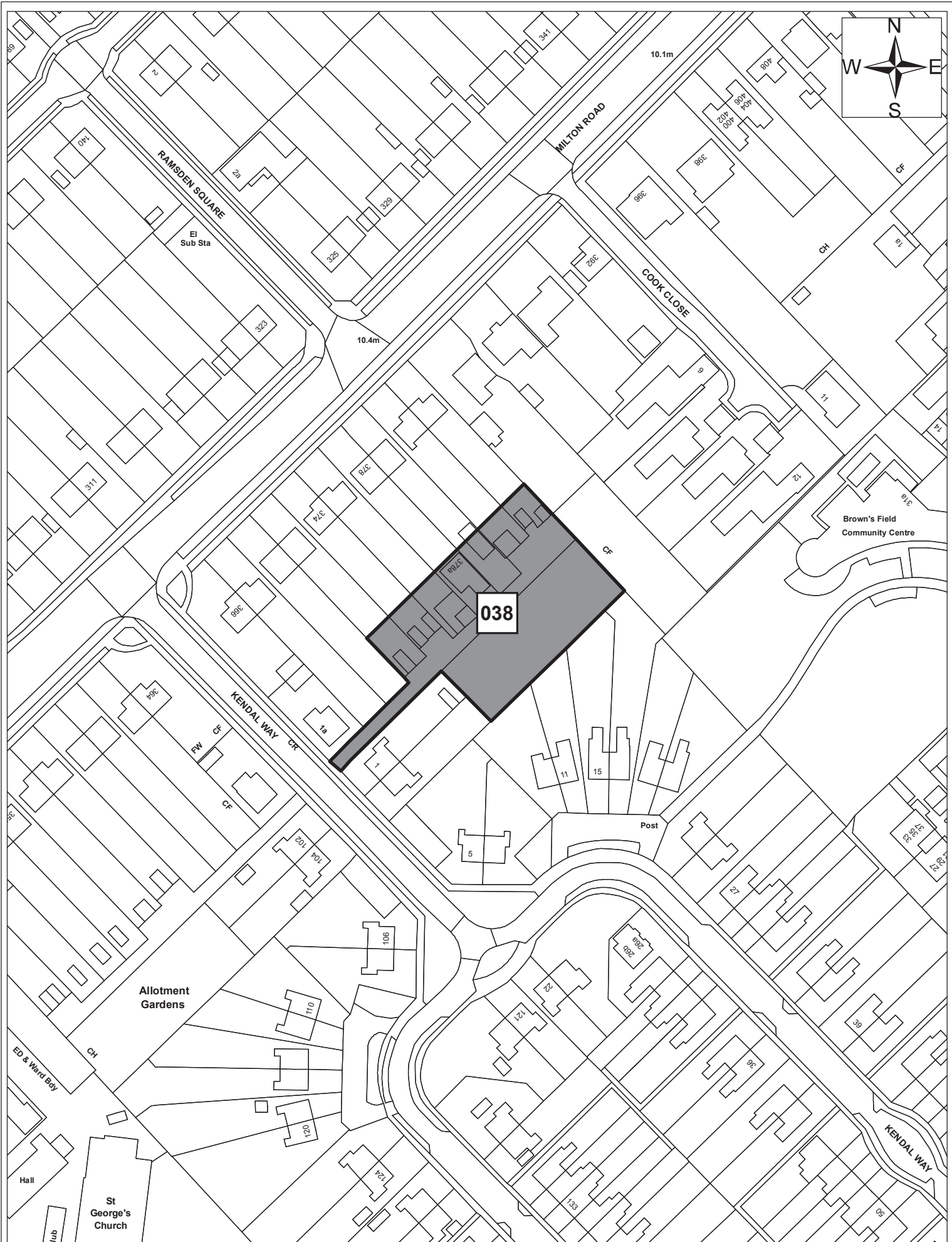
© Crown copyright and database right 2011. Ordnance Survey Licence number 100019730.



Site 879

© Crown copyright and database right 2011. Ordnance Survey Licence number 100019730.

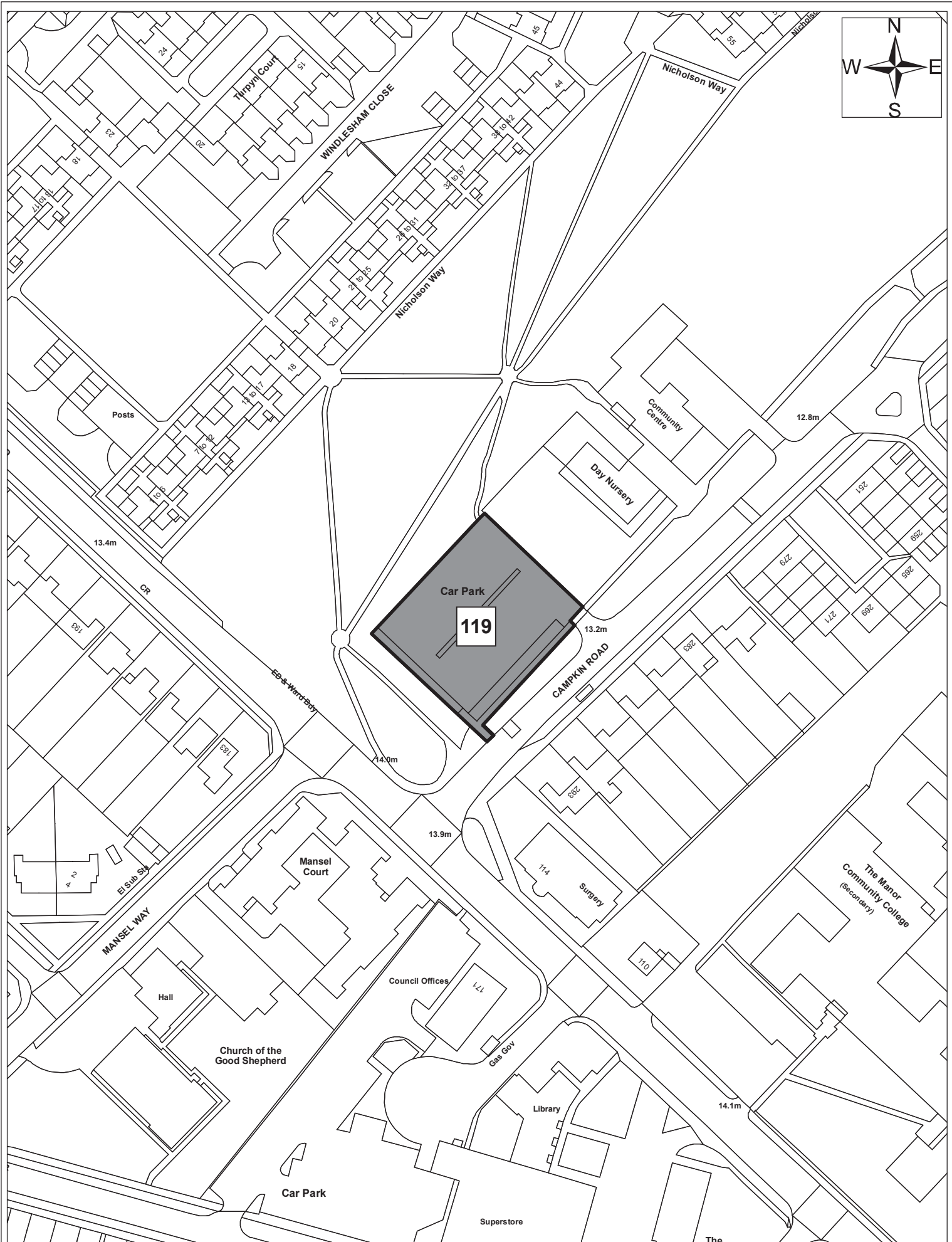
Date:	1st September 2011
Produced by:	Matthew Merry
Section/Department:	Environment
Scale:	1:1,250



Site 038

© Crown copyright and database right 2011. Ordnance Survey Licence number 100019730.

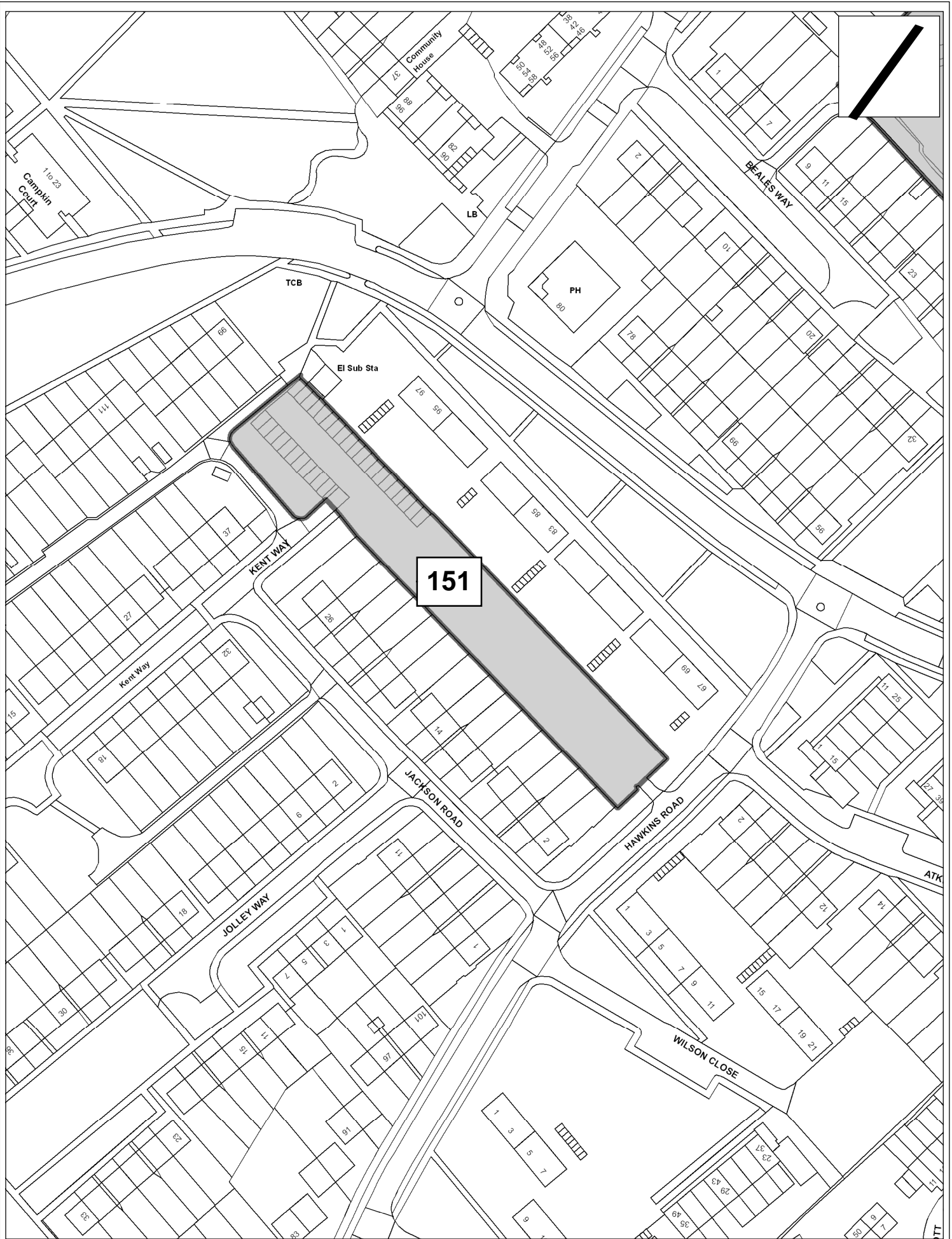
Date:	1st September 2011
Produced by:	Matthew Merry
Section/Department:	Environment
Scale:	1:1,250



Site 119

© Crown copyright and database right 2011. Ordnance Survey Licence number 100019730.

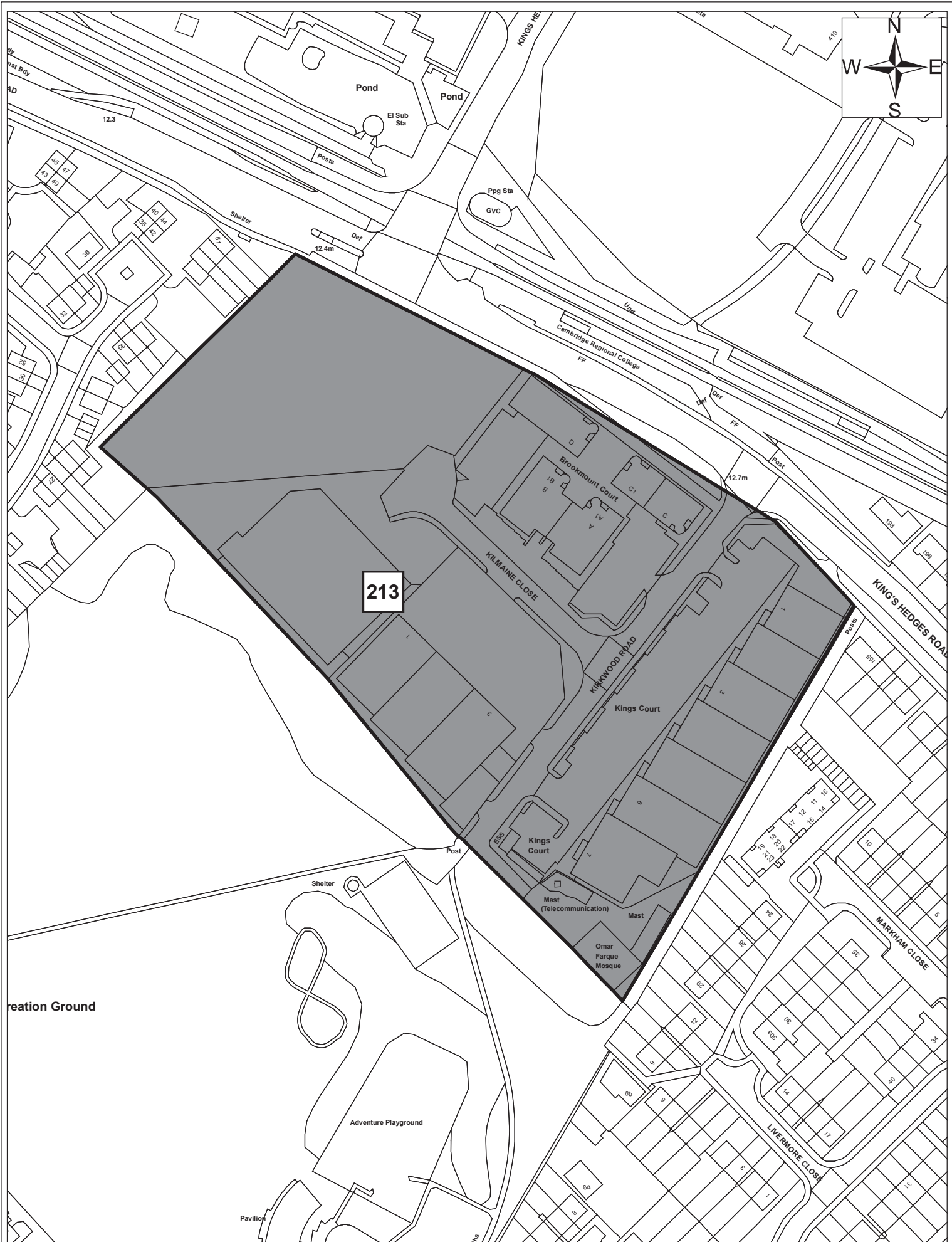
Date:	1st September 2011
Produced by:	Matthew Merry
Section/Department:	Environment
Scale:	1:1,250



Site 151

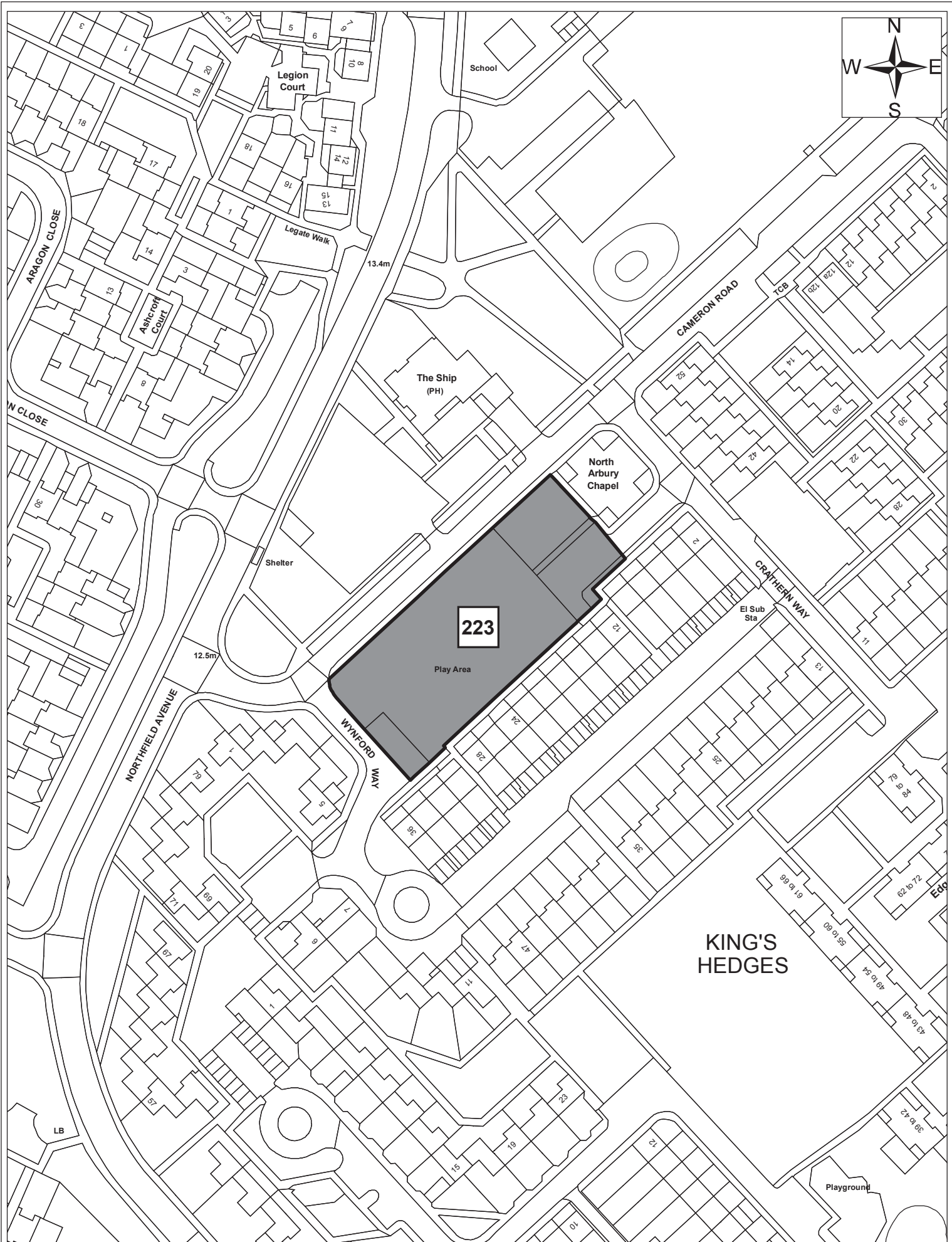
© Crown copyright and database right 2011. Ordnance Survey Licence number 100019730.

Date:	19/08/11
Produced by:	Myles Greensmith
Section/Department:	Environment
Scale:	1:1250



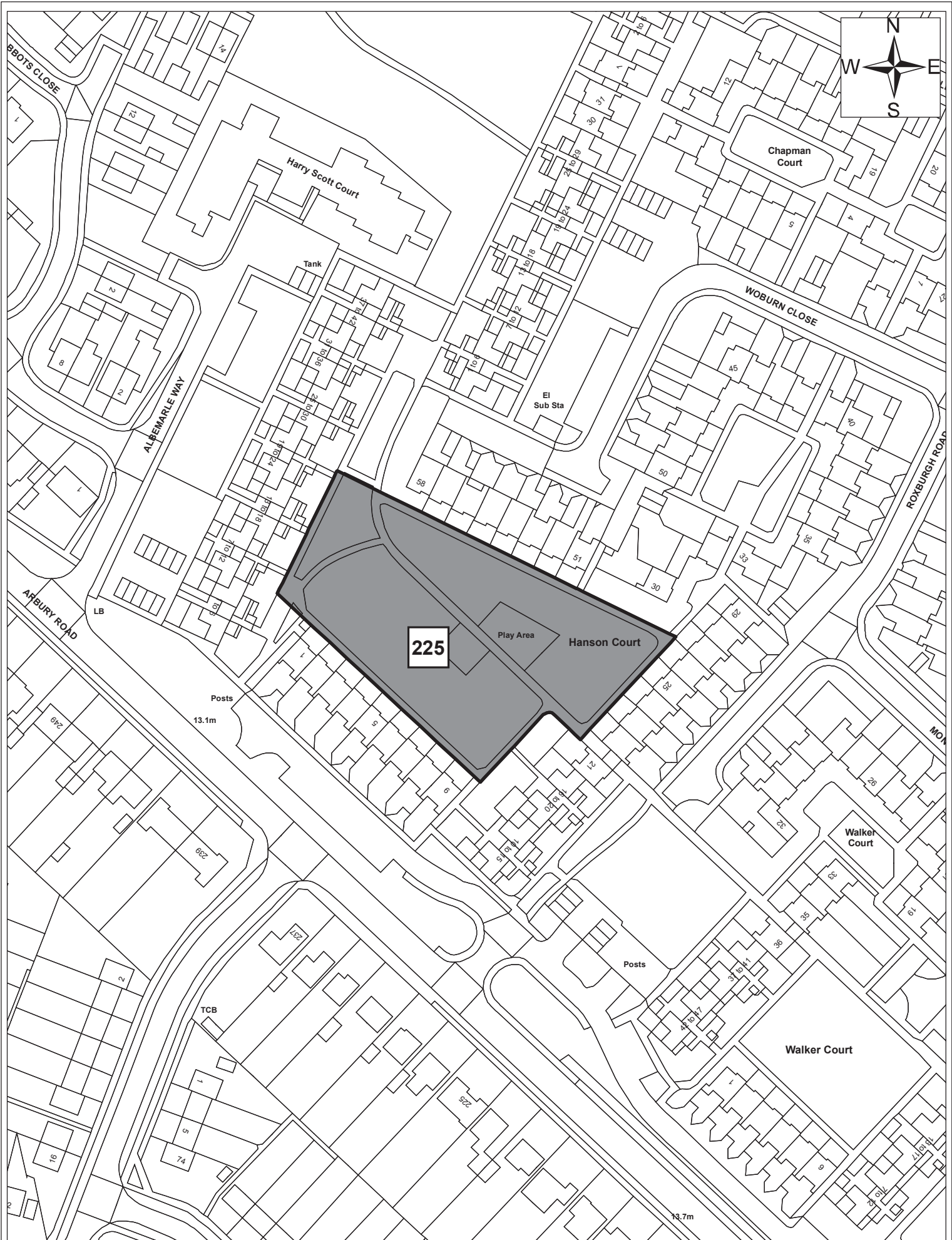
Site 213

Date:	1st September 2011
Produced by:	Matthew Merry
Section/Department:	Environment
Scale:	1:1,500



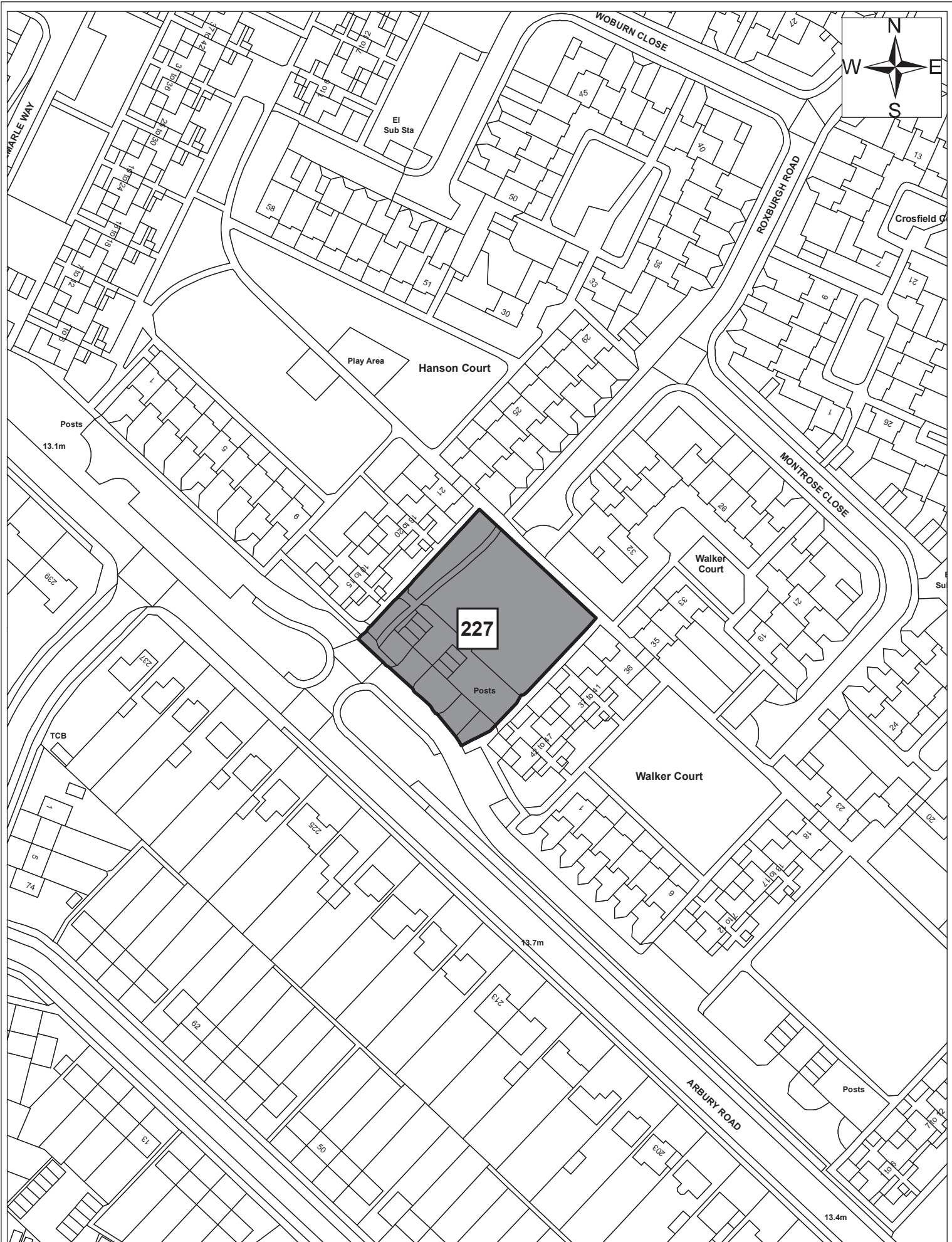
Site 223

Date:	1st September 2011
Produced by:	Matthew Merry
Section/Department:	Environment
Scale:	1:1,250



Site 225

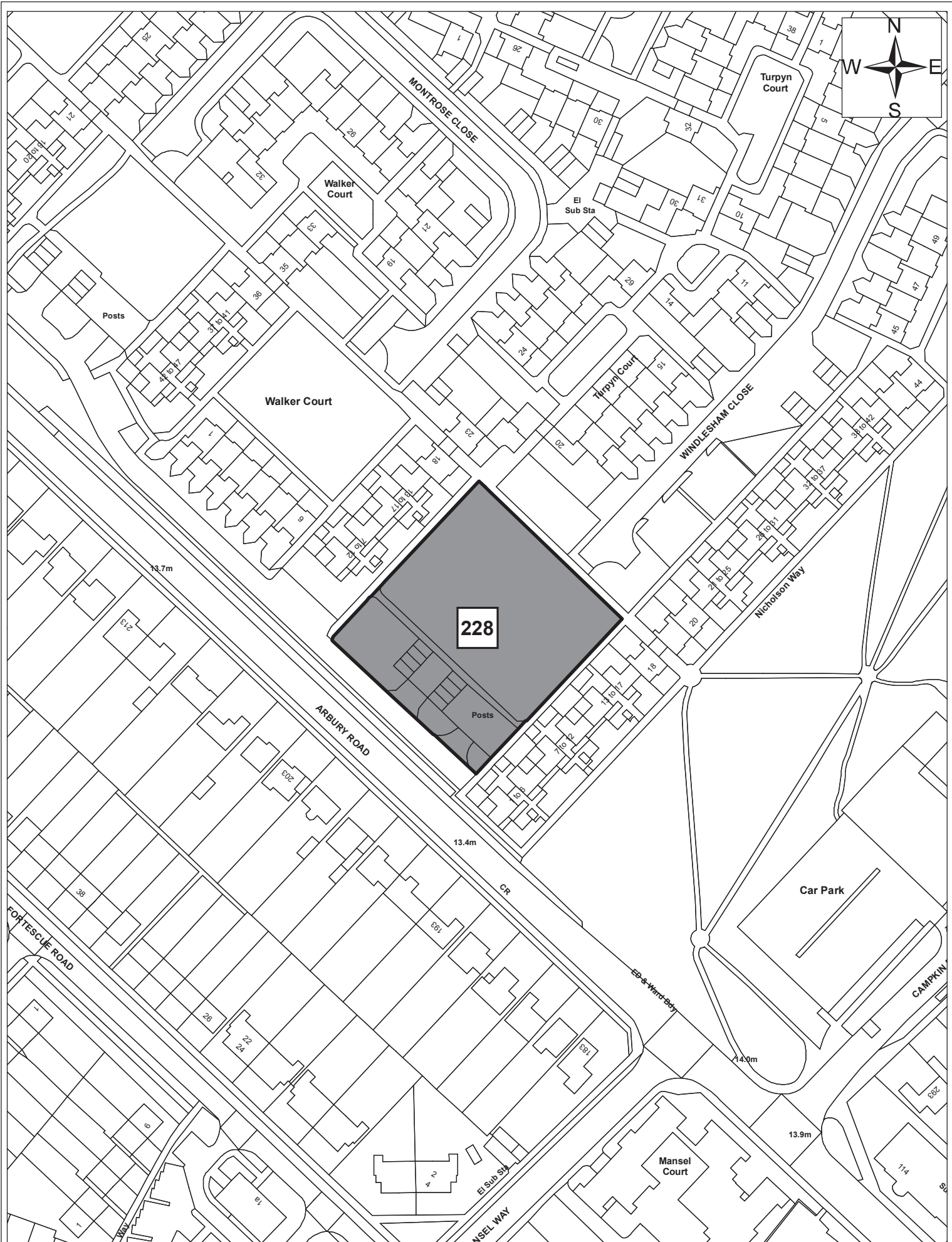
Date:	1st September 2011
Produced by:	Matthew Merry
Section/Department:	Environment
Scale:	1:1,250



Site 227

© Crown copyright and database right 2011. Ordnance Survey Licence number 100019730.

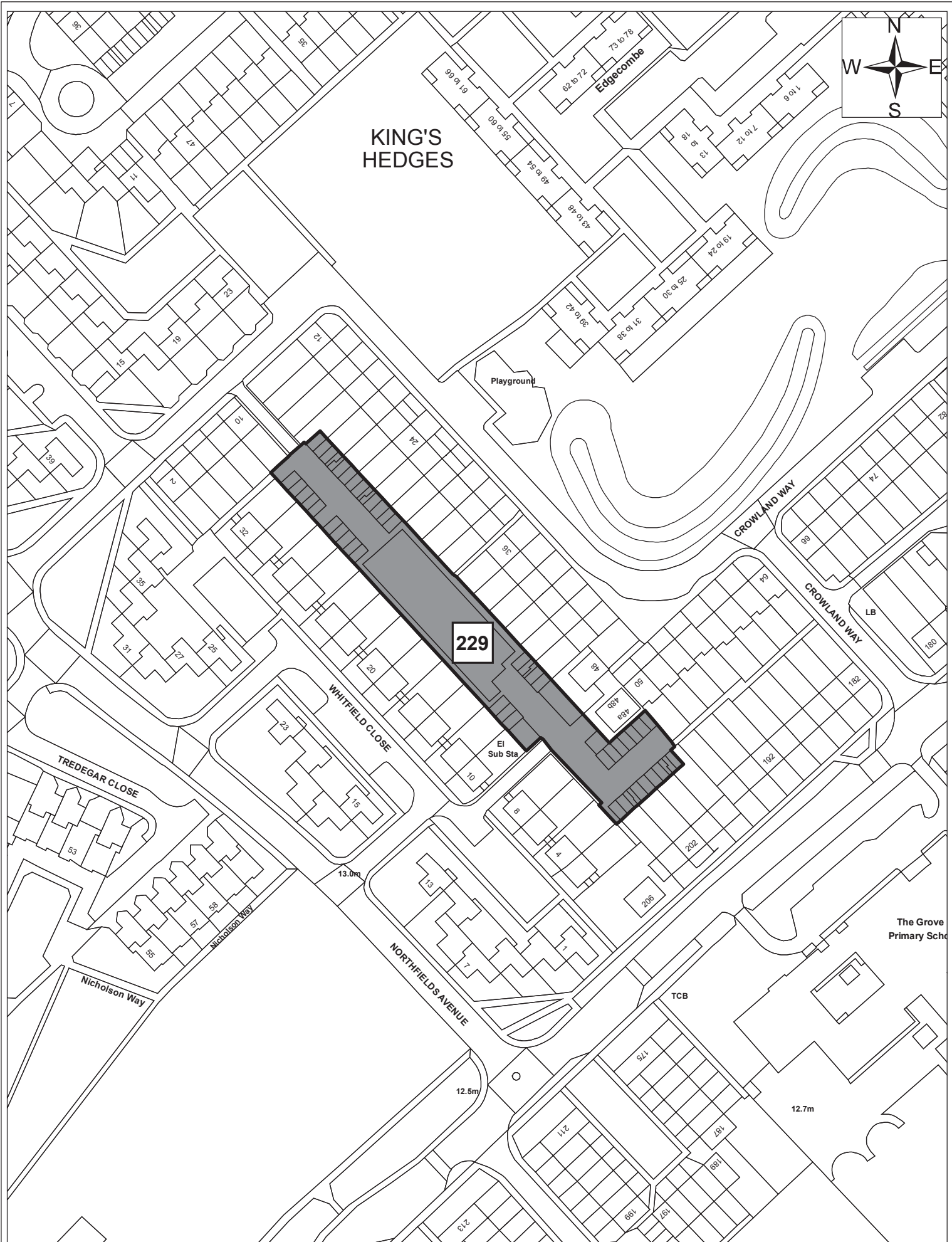
Date:	1st September 2011
Produced by:	Matthew Merry
Section/Department:	Environment
Scale:	1:1,250



Site 228

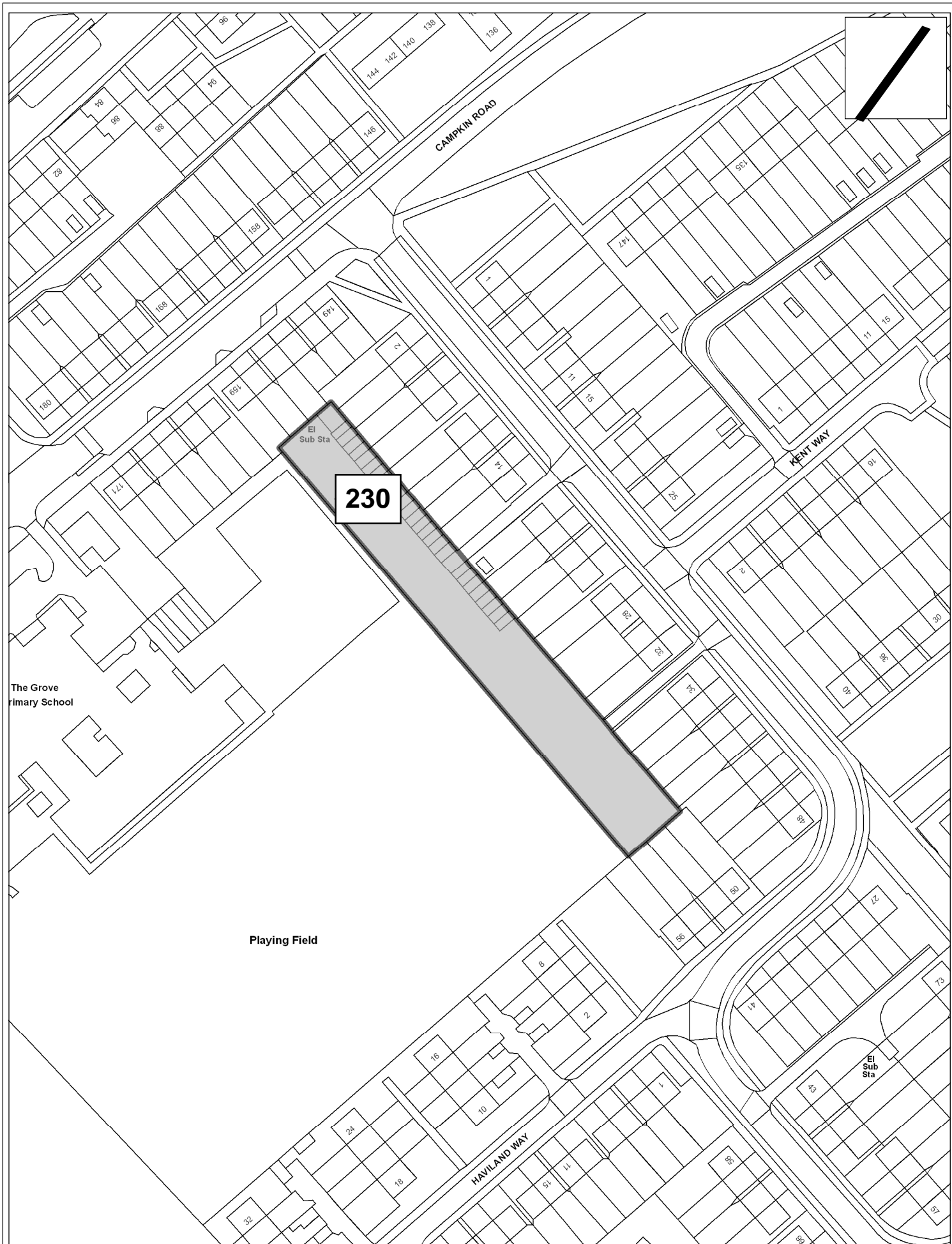
Date:	1st September 2011
Produced by:	Matthew Merry
Section/Department:	Environment
Scale:	1:1,250

© Crown copyright and database right 2011. Ordnance Survey Licence number 100019730.



Site 229

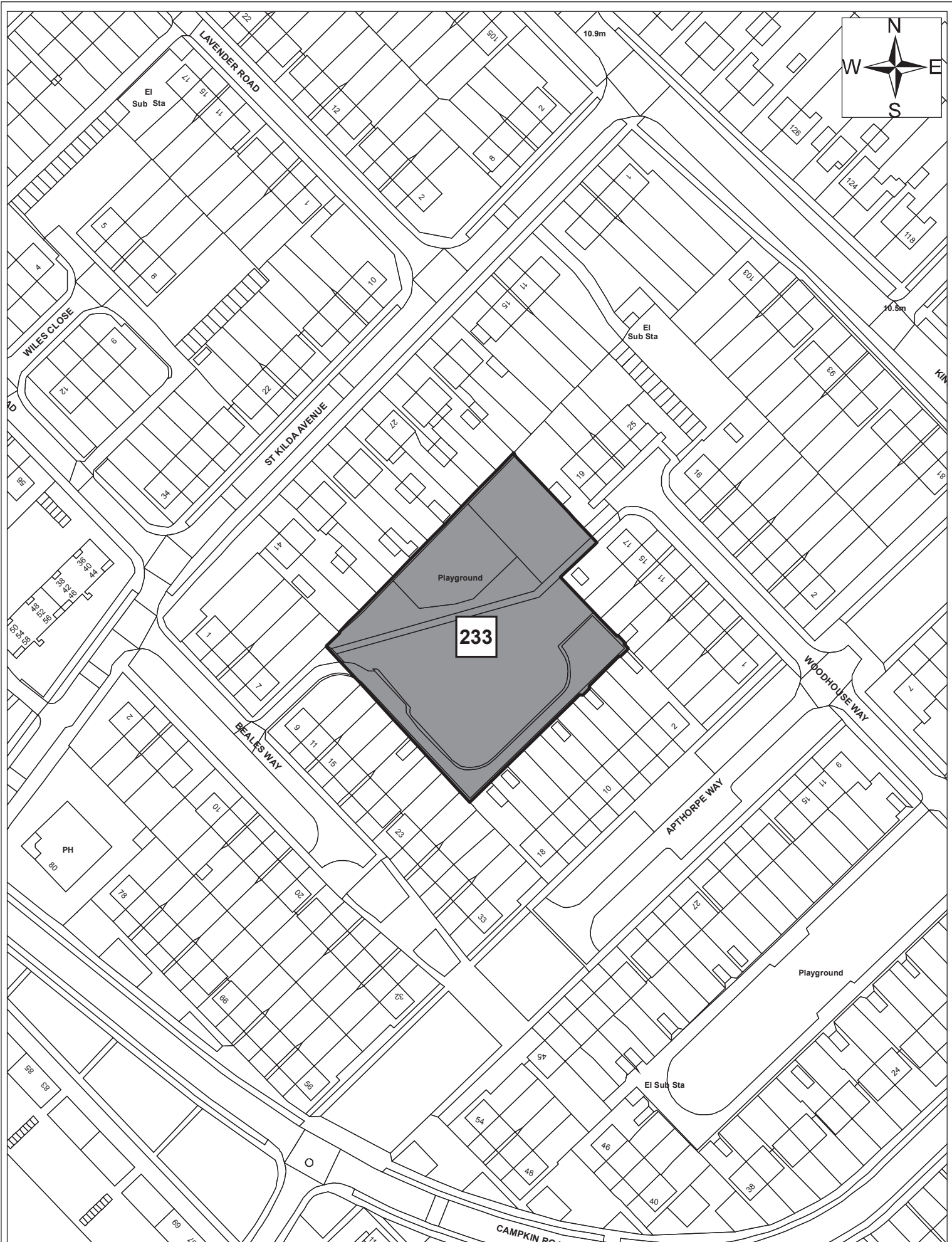
Date:	1st September 2011
Produced by:	Matthew Merry
Section/Department:	Environment
Scale:	1:1,250



Site 230

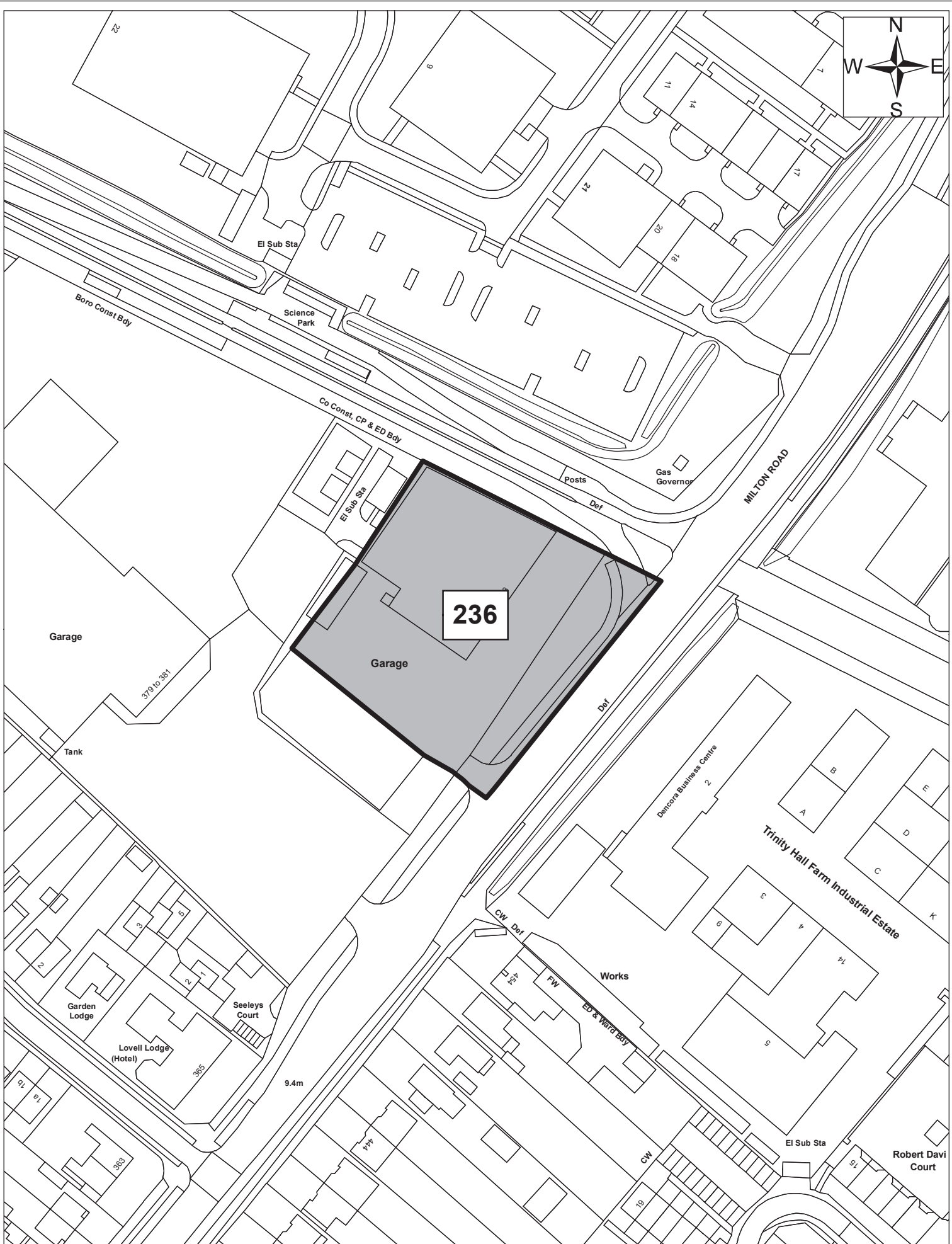
© Crown copyright and database right 2011. Ordnance Survey Licence number 100019730.

Date:	19/08/11
Produced by:	Myles Greensmith
Section/Department:	Environment
Scale:	1:1250



Site 233

Date:	1st September 2011
Produced by:	Matthew Merry
Section/Department:	Environment
Scale:	1:1,250



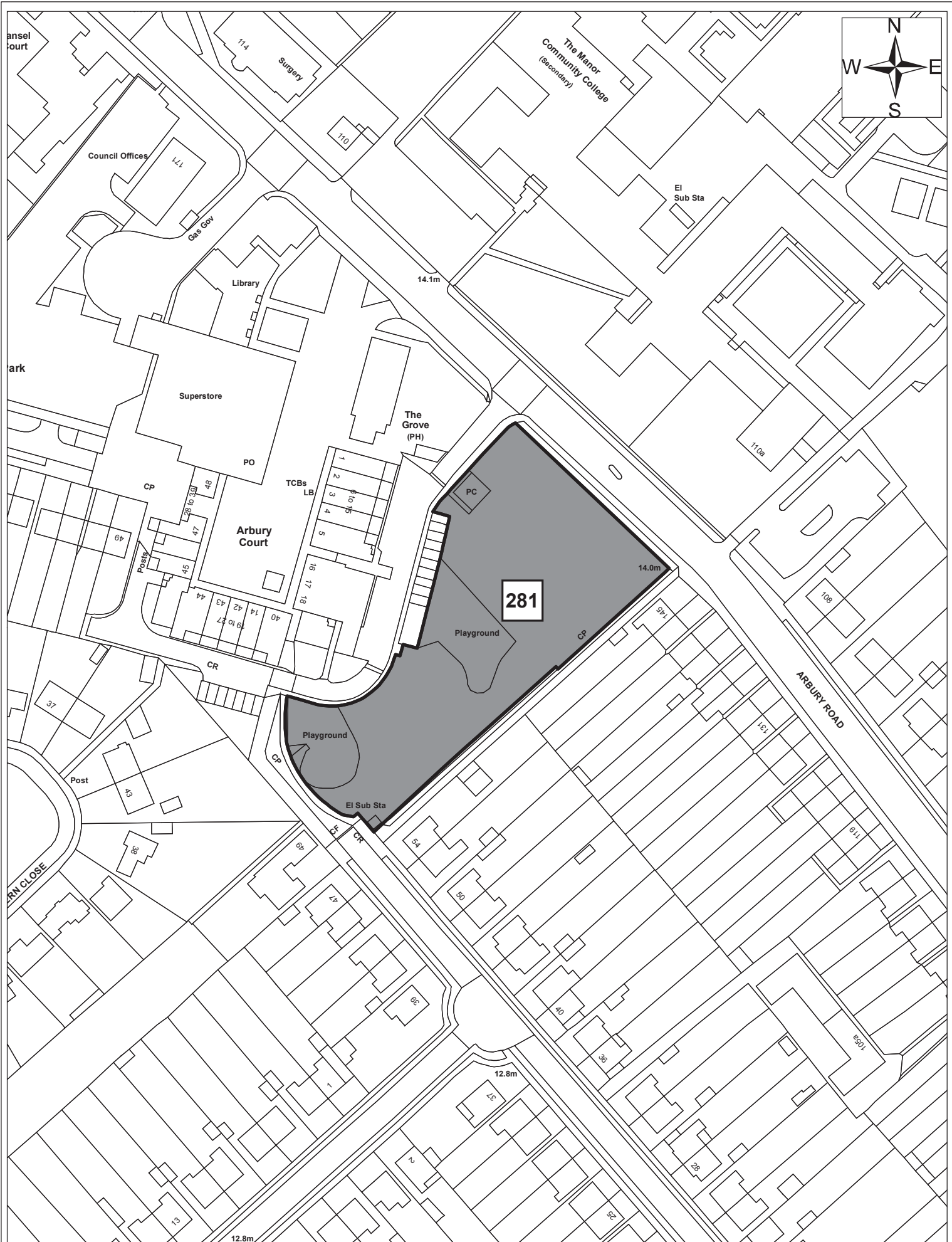
236

Garage

Site 236

Date:	19/08/11
Produced by:	Myles Greensmith
Section/Department:	Environment
Scale:	1:1,250

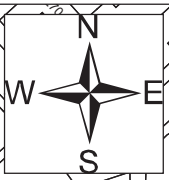
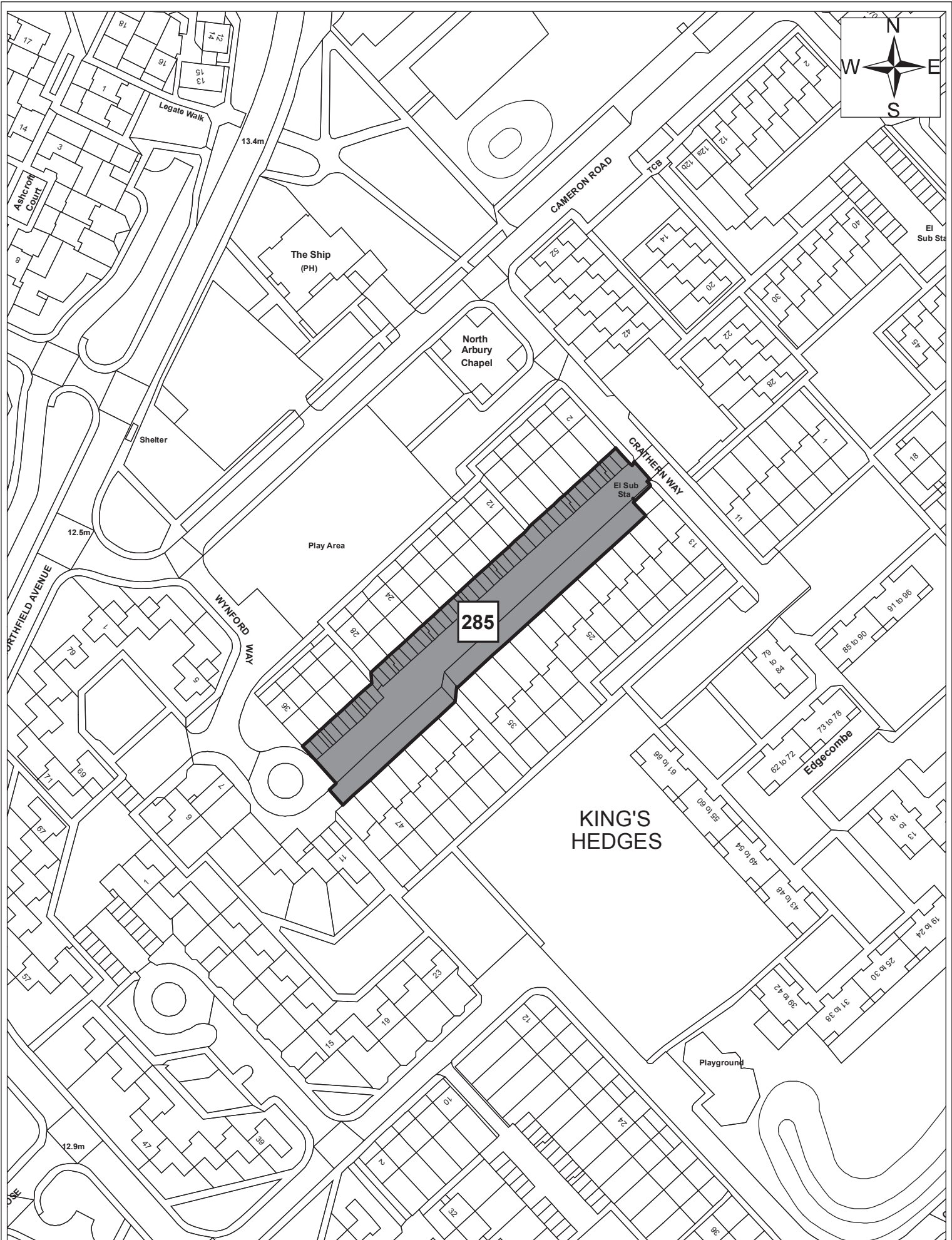




Site 281

Date:	1st September 2011
Produced by:	Matthew Merry
Section/Department:	Environment
Scale:	1:1,250

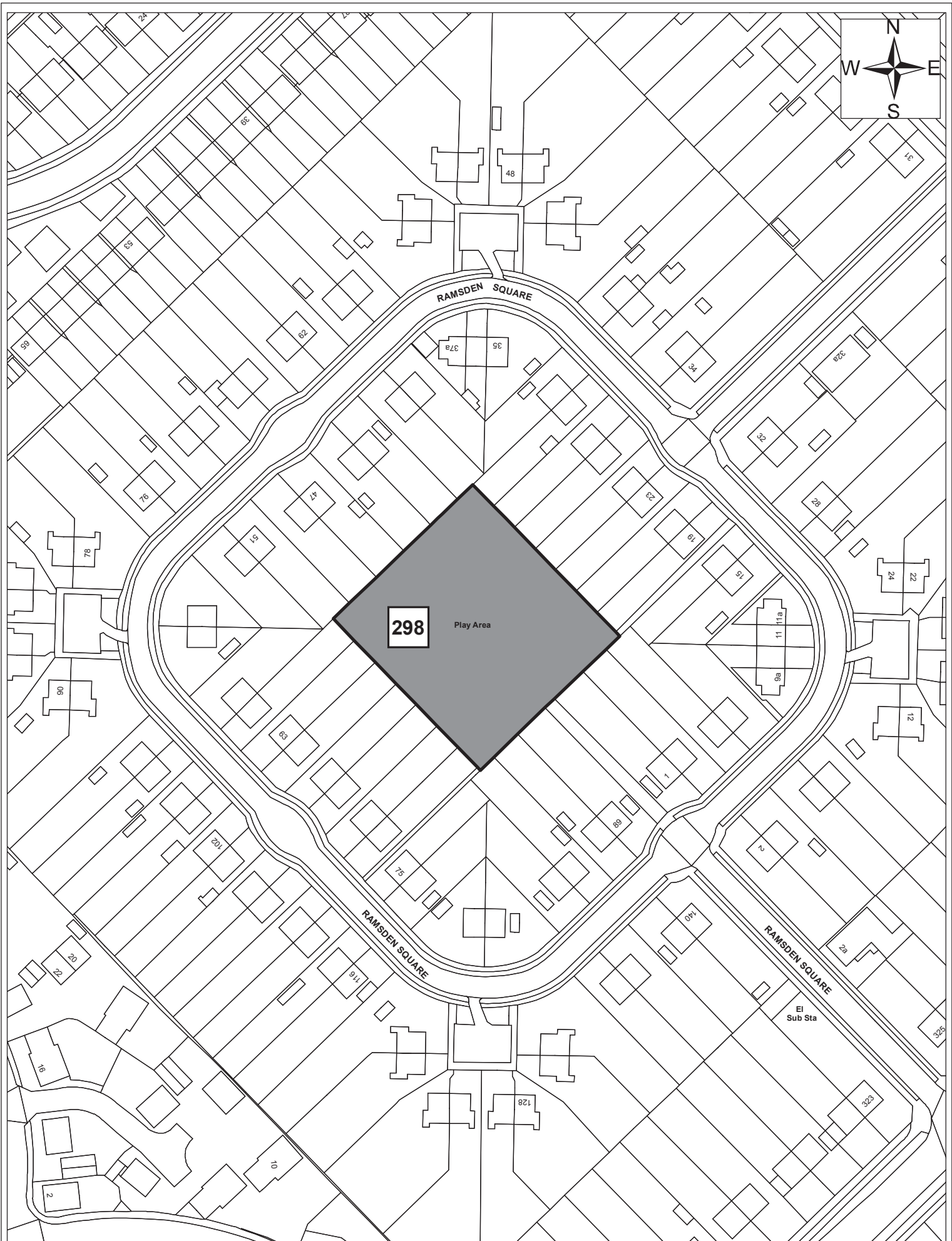
© Crown copyright and database right 2011. Ordnance Survey Licence number 100019730.



Site 285

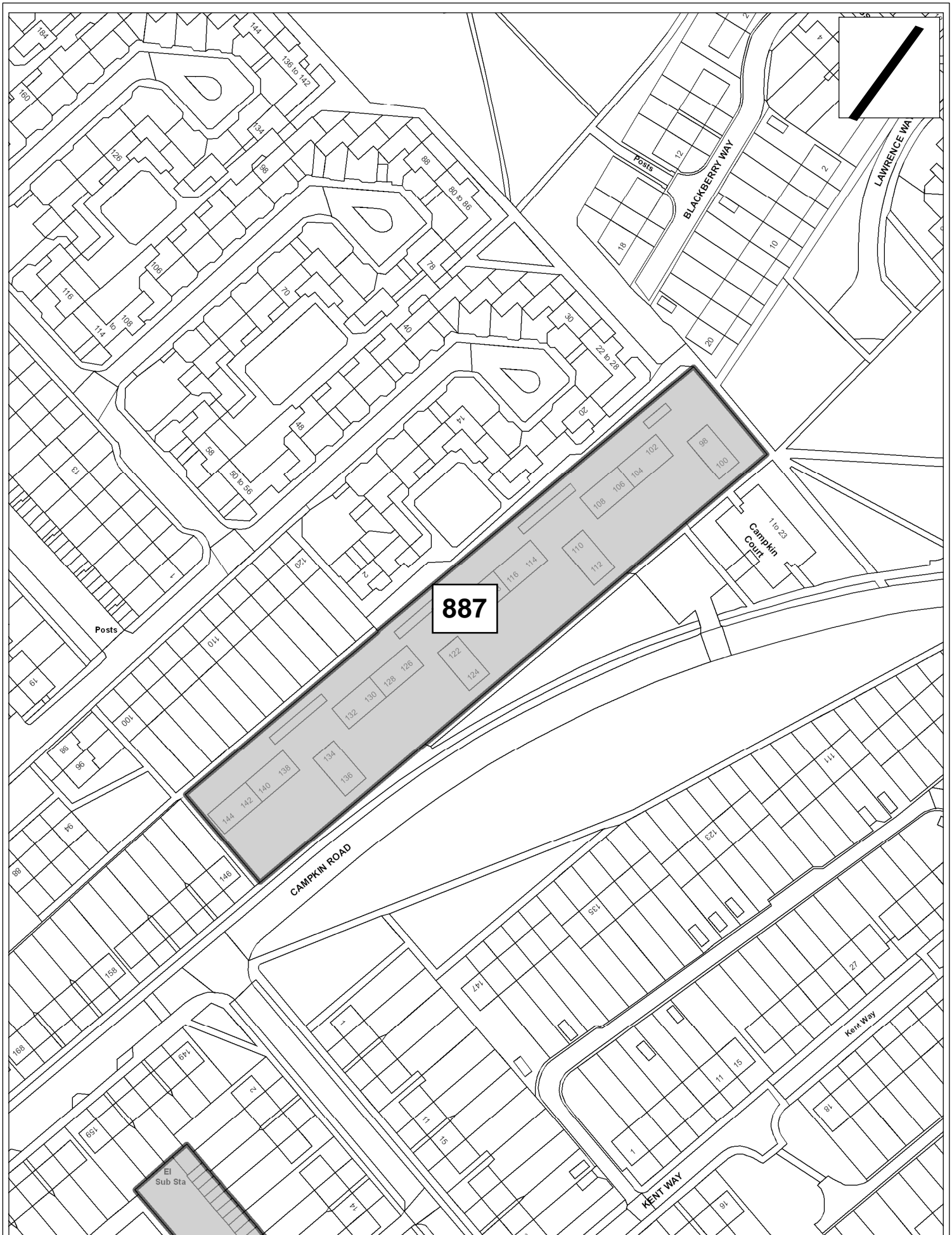
© Crown copyright and database right 2011. Ordnance Survey Licence number 100019730.

Date:	1st September 2011
Produced by:	Matthew Merry
Section/Department:	Environment
Scale:	1:1,250



Site 298

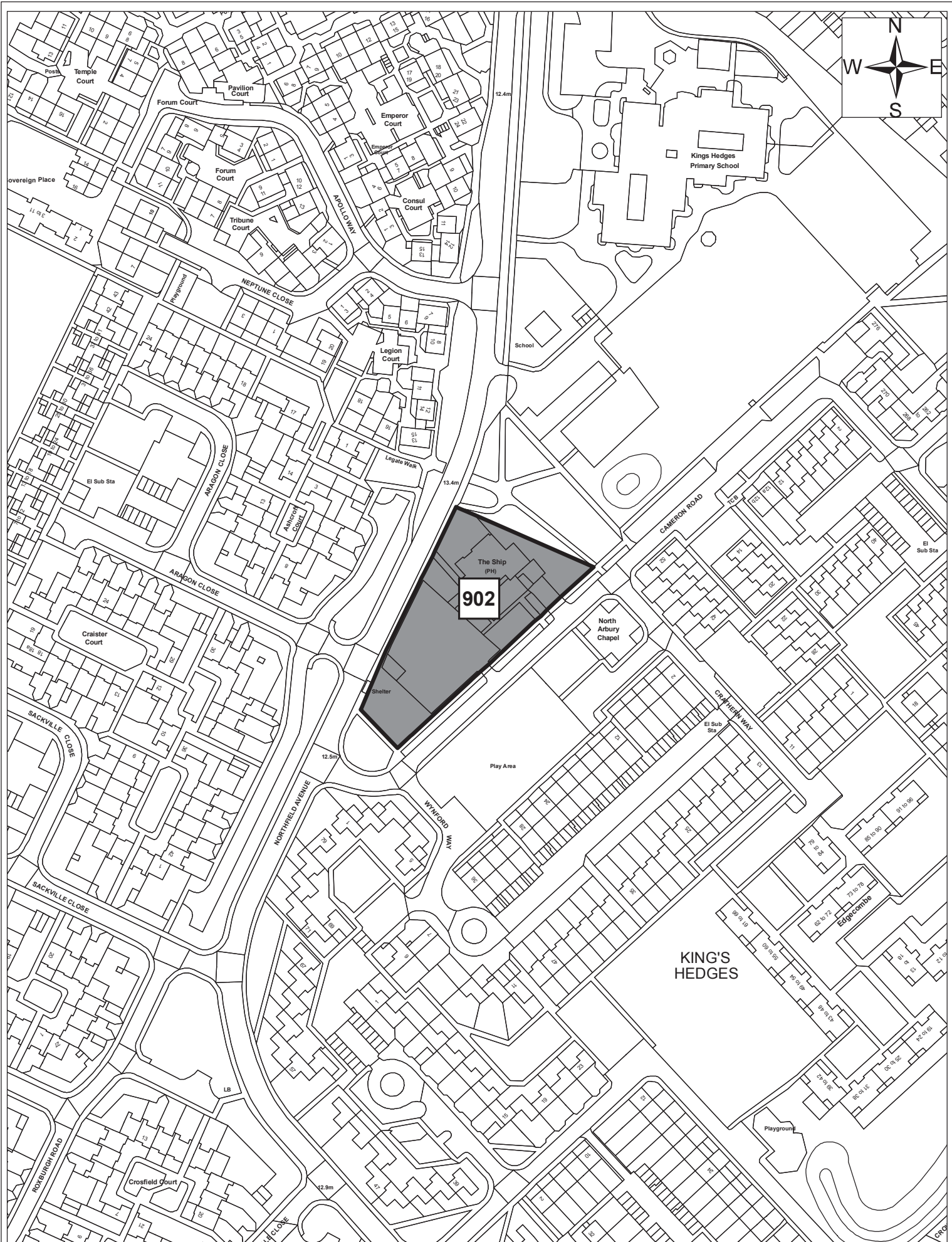
Date:	1st September 2011
Produced by:	Matthew Merry
Section/Department:	Environment
Scale:	1:1,250



Site 887

Date:	19/08/11
Produced by:	Myles Greensmith
Section/Department:	Environment
Scale:	1:1250

© Crown copyright and database right 2011. Ordnance Survey Licence number 100019730.



Site 902

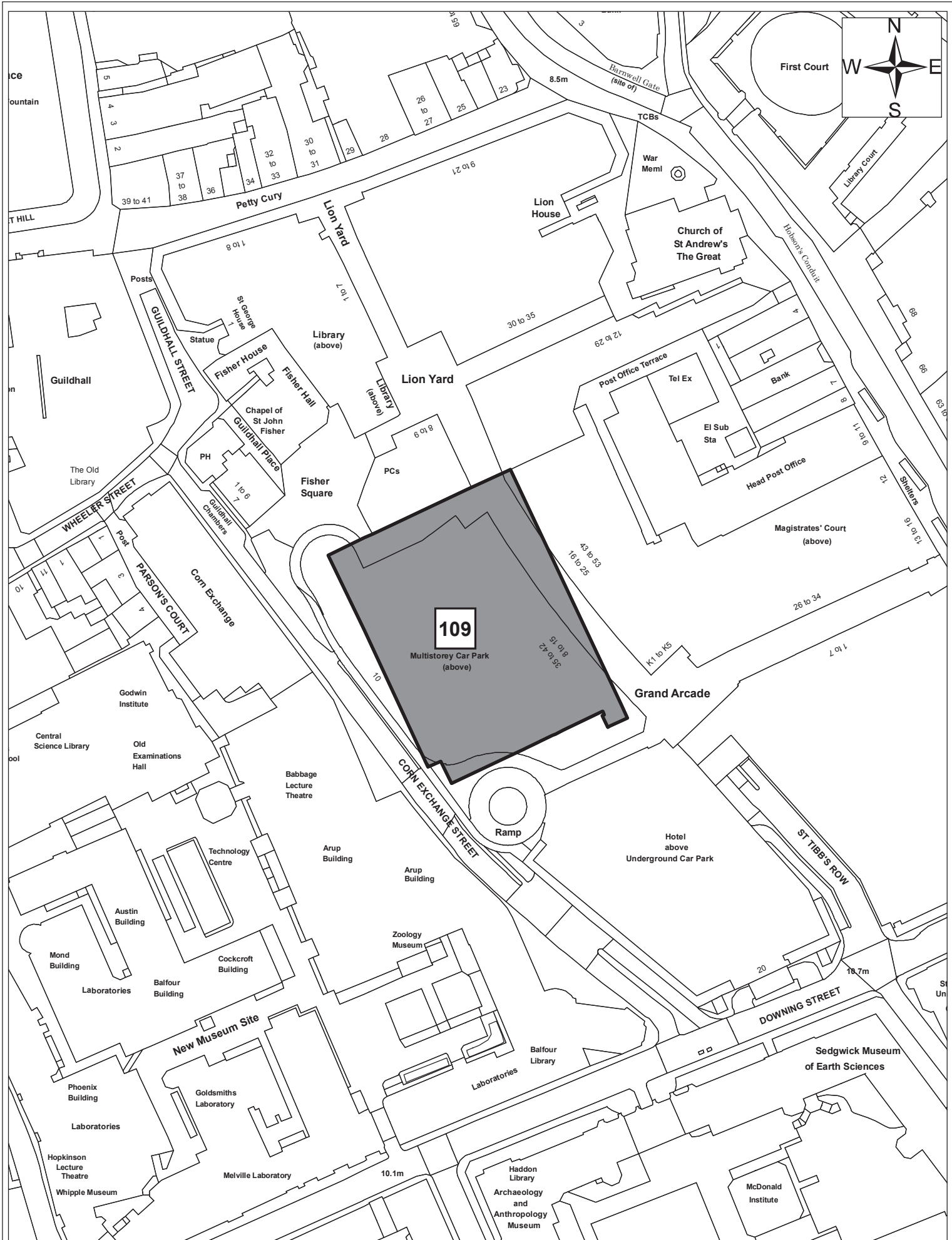
Date:	25th November 2011
Produced by:	Matthew Merry
Section/Department:	Environment
Scale:	1:1,250

© Crown copyright and database right 2011. Ordnance Survey Licence number 100019730.



Site 923

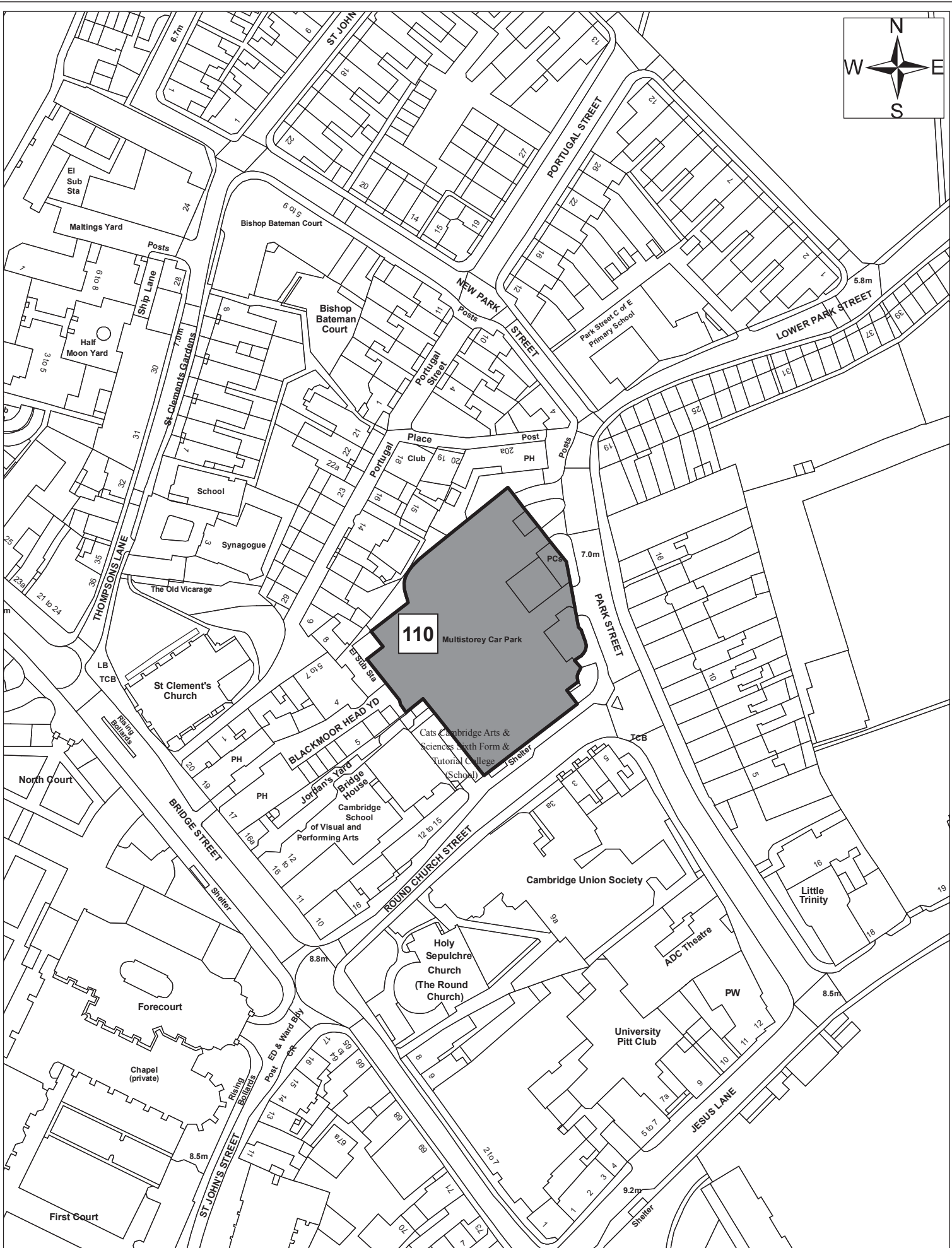

Date:	13th December 2011
Produced by:	Matthew Merry
Section/Department:	Environment
Scale:	1:750



Site 109

Date:	1st September 2011
Produced by:	Matthew Merry
Section/Department:	Environment
Scale:	1:1,250

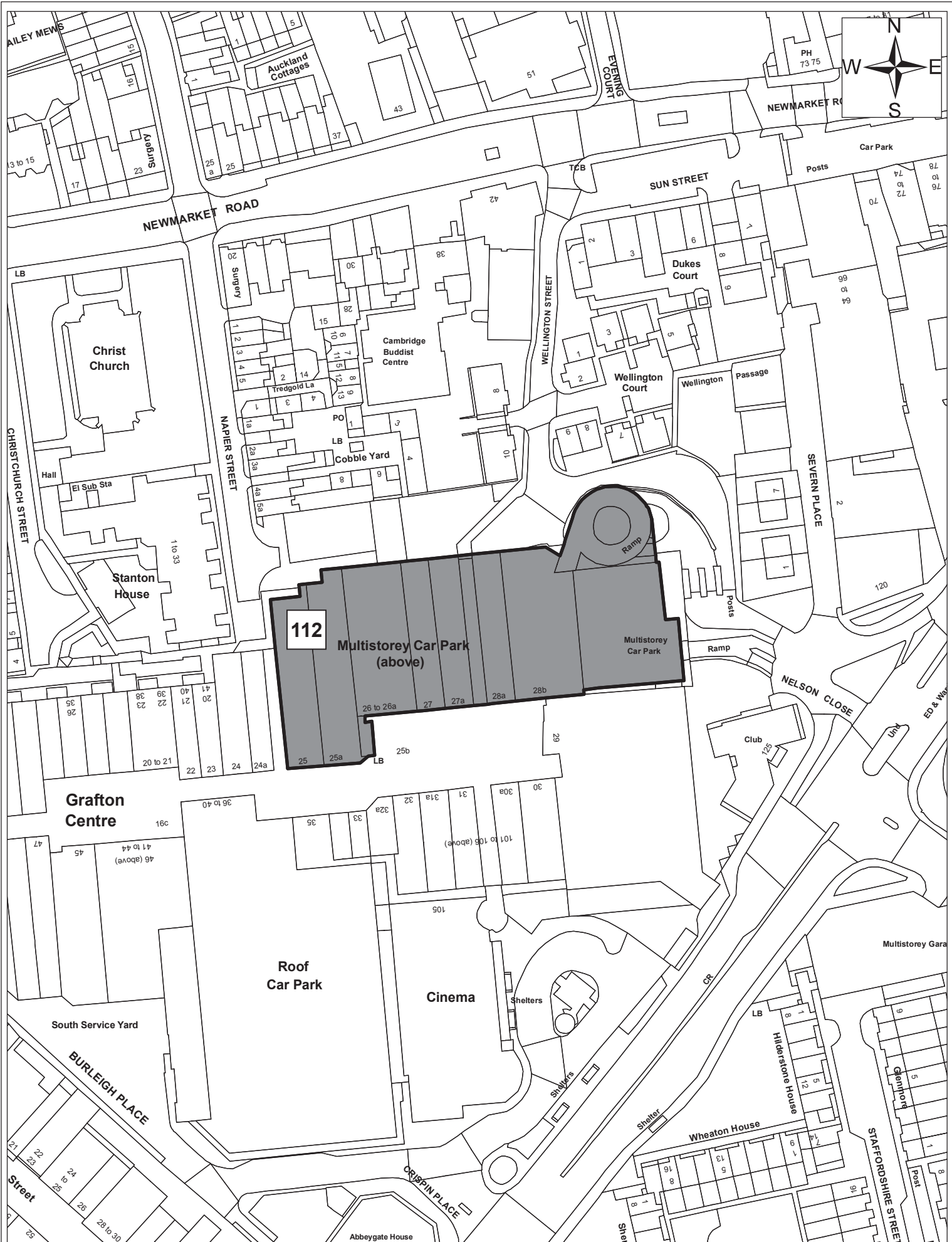
© Crown copyright and database right 2011. Ordnance Survey Licence number 100019730.



Site 110

Date:	1st September 2011
Produced by:	Matthew Merry
Section/Department:	Environment
Scale:	1:1,250

© Crown copyright and database right 2011. Ordnance Survey Licence number 100019730.



Site 112

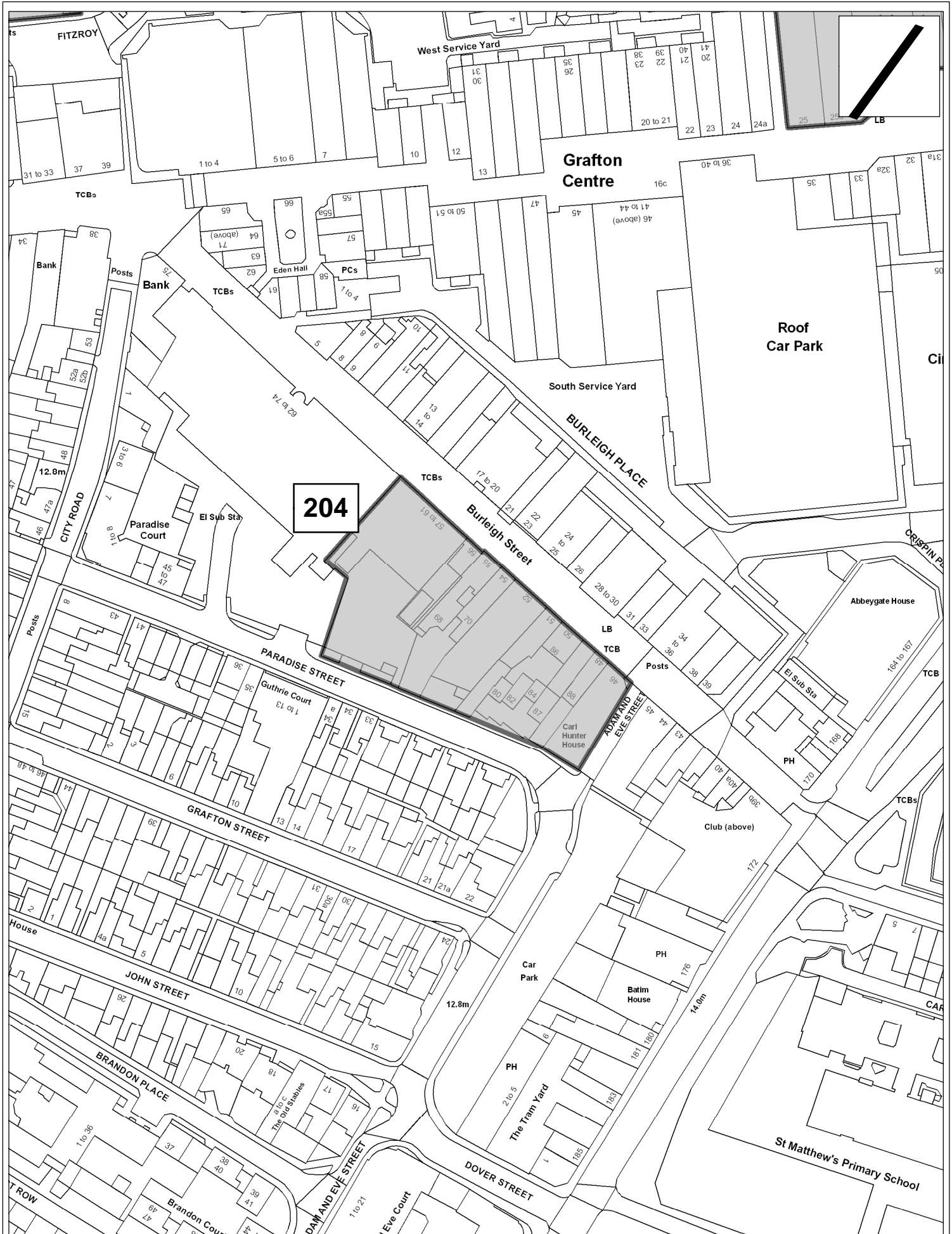
Date:	1st September 2011
Produced by:	Matthew Merry
Section/Department:	Environment
Scale:	1:1,250

© Crown copyright and database right 2011. Ordnance Survey Licence number 100019730.



Site 113

Date:	1st September 2011
Produced by:	Matthew Merry
Section/Department:	Environment
Scale:	1:1,250



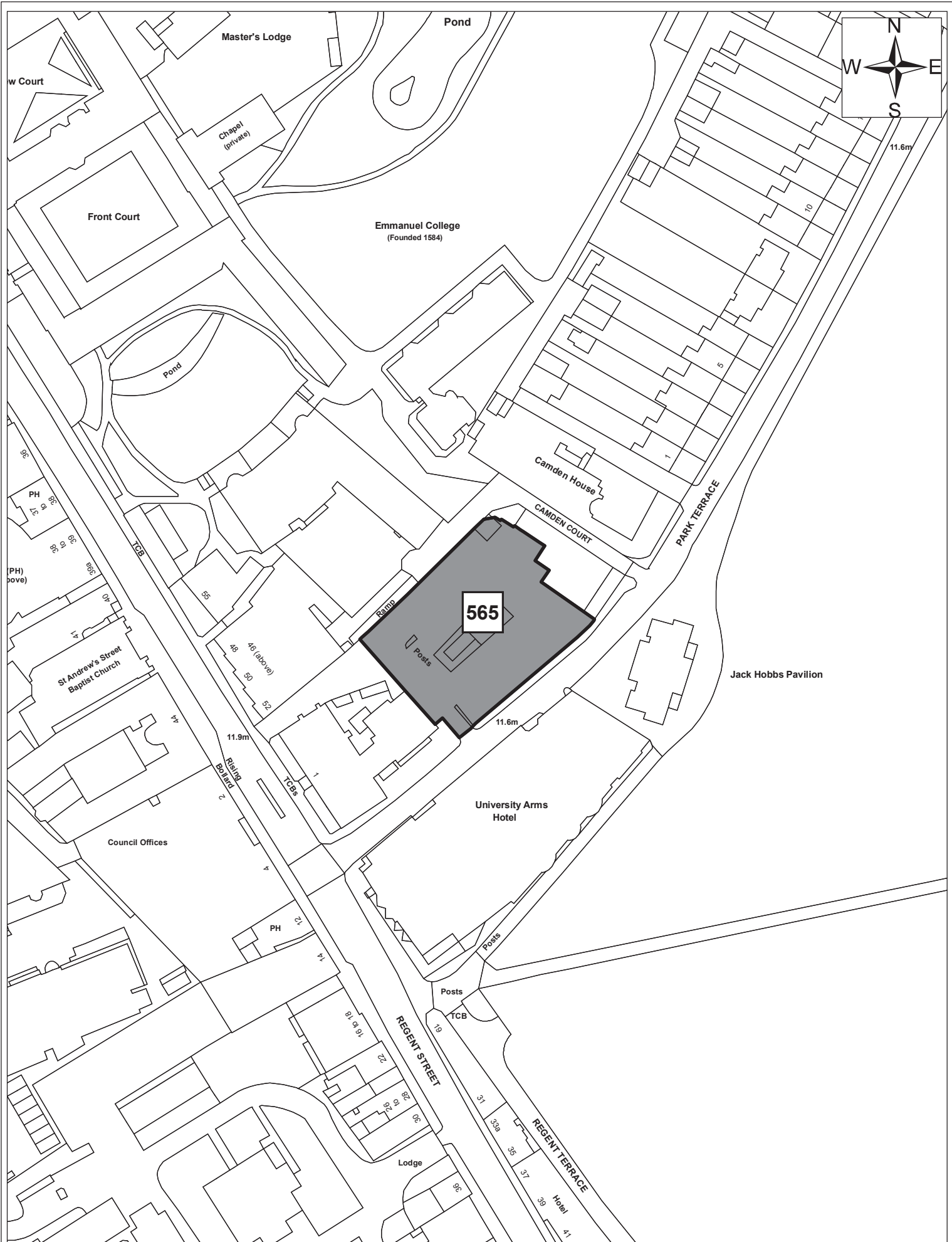
204



Site 204

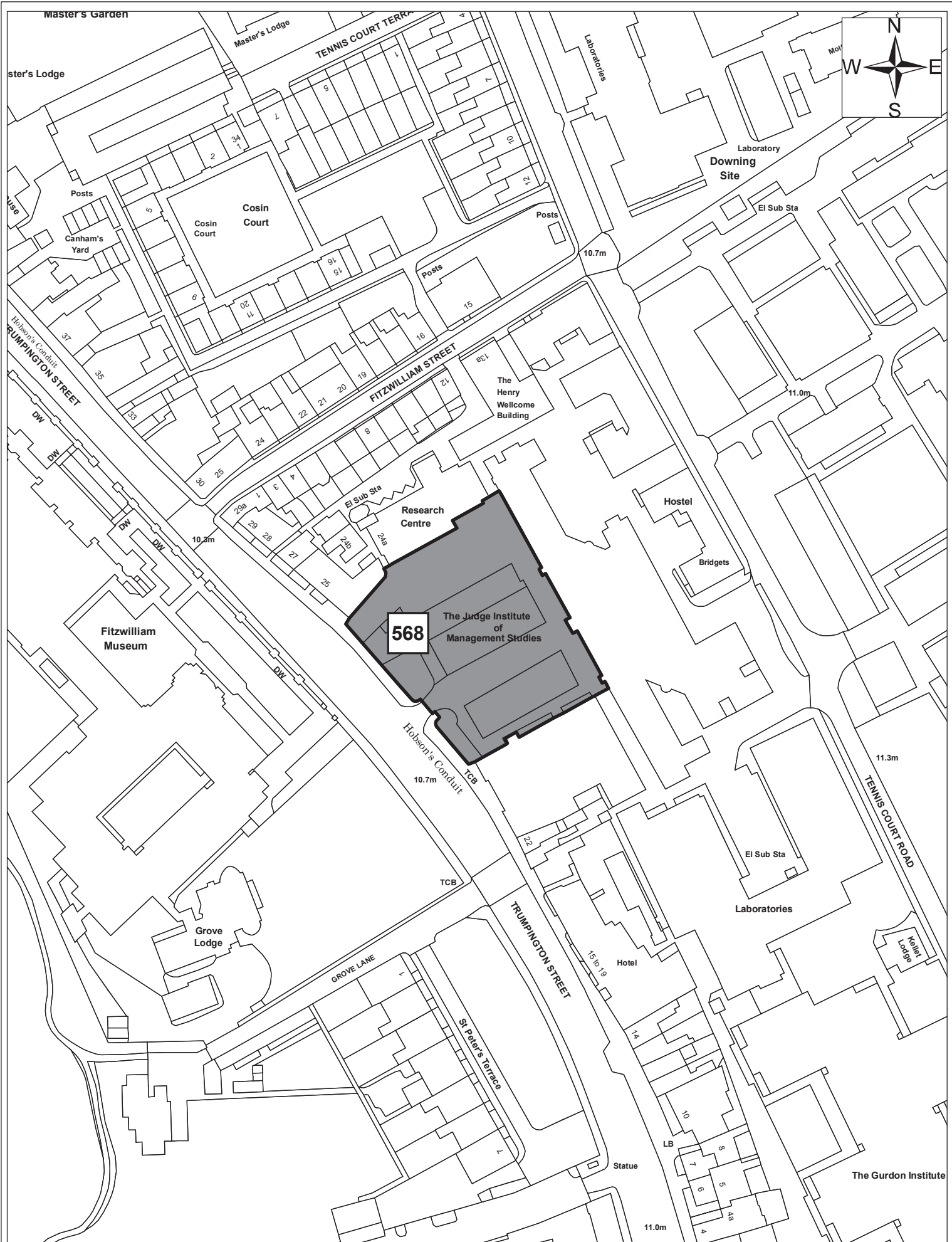
Date:	19/08/11
Produced by:	Myles Greensmith
Section/Department:	Environment
Scale:	1:1250

© Crown copyright and database right 2011. Ordnance Survey Licence number 100019730.



Site 565

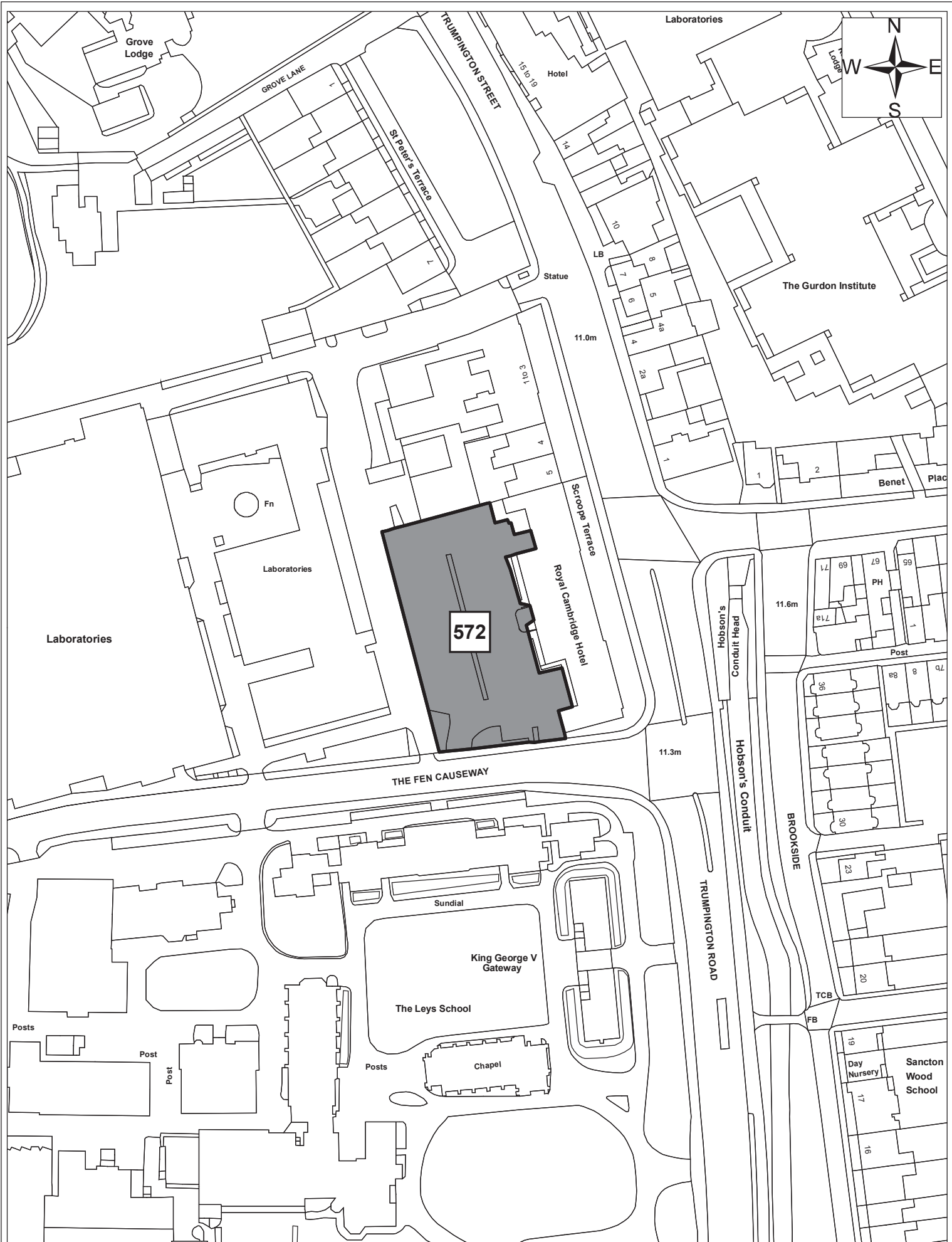
Date:	1st September 2011
Produced by:	Matthew Merry
Section/Department:	Environment
Scale:	1:1,250



Site 568

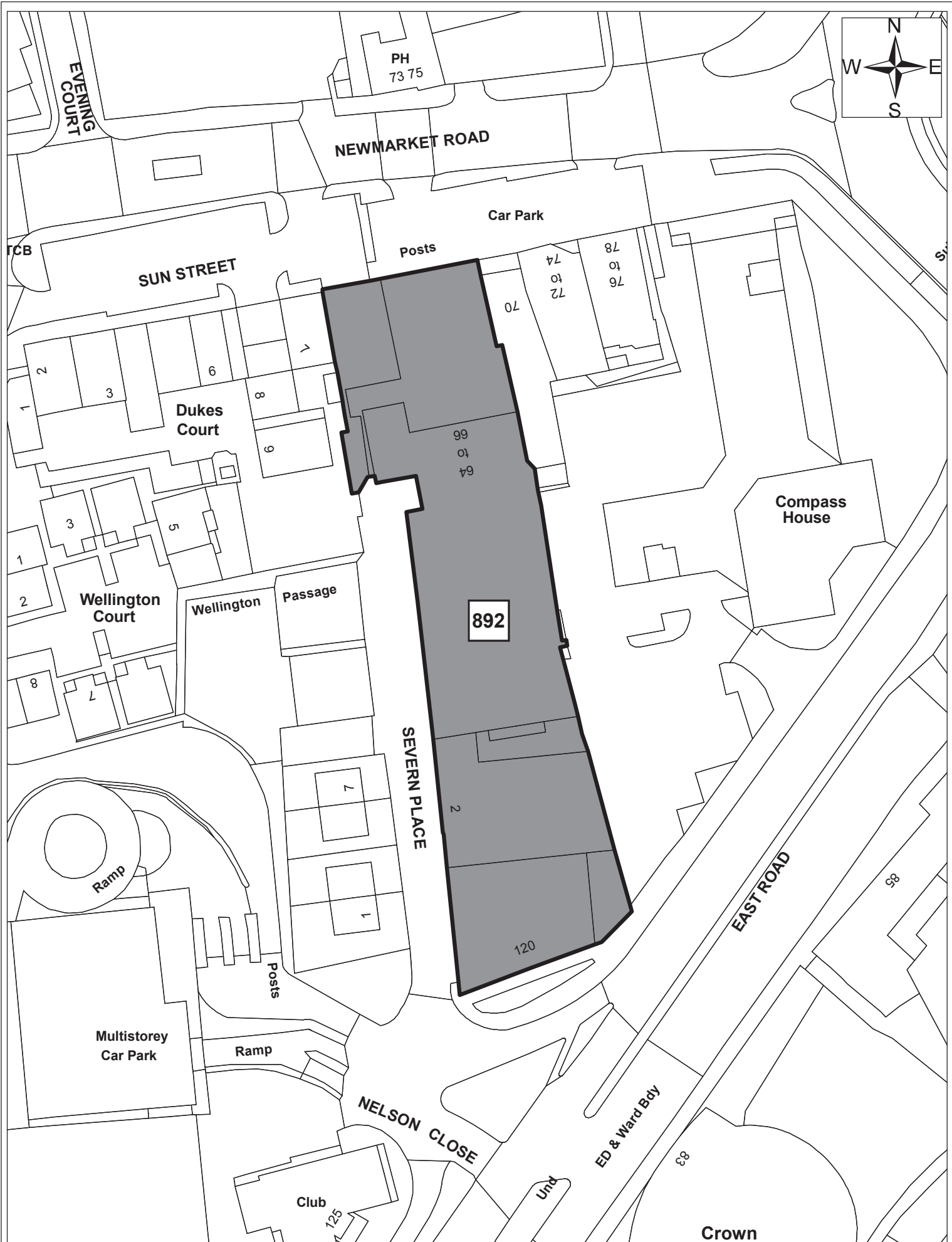
© Crown copyright and database right 2011. Ordnance Survey Licence number 100019730.

Date:	1st September 2011
Produced by:	Matthew Merry
Section/Department:	Environment
Scale:	1:1,250



Site 572

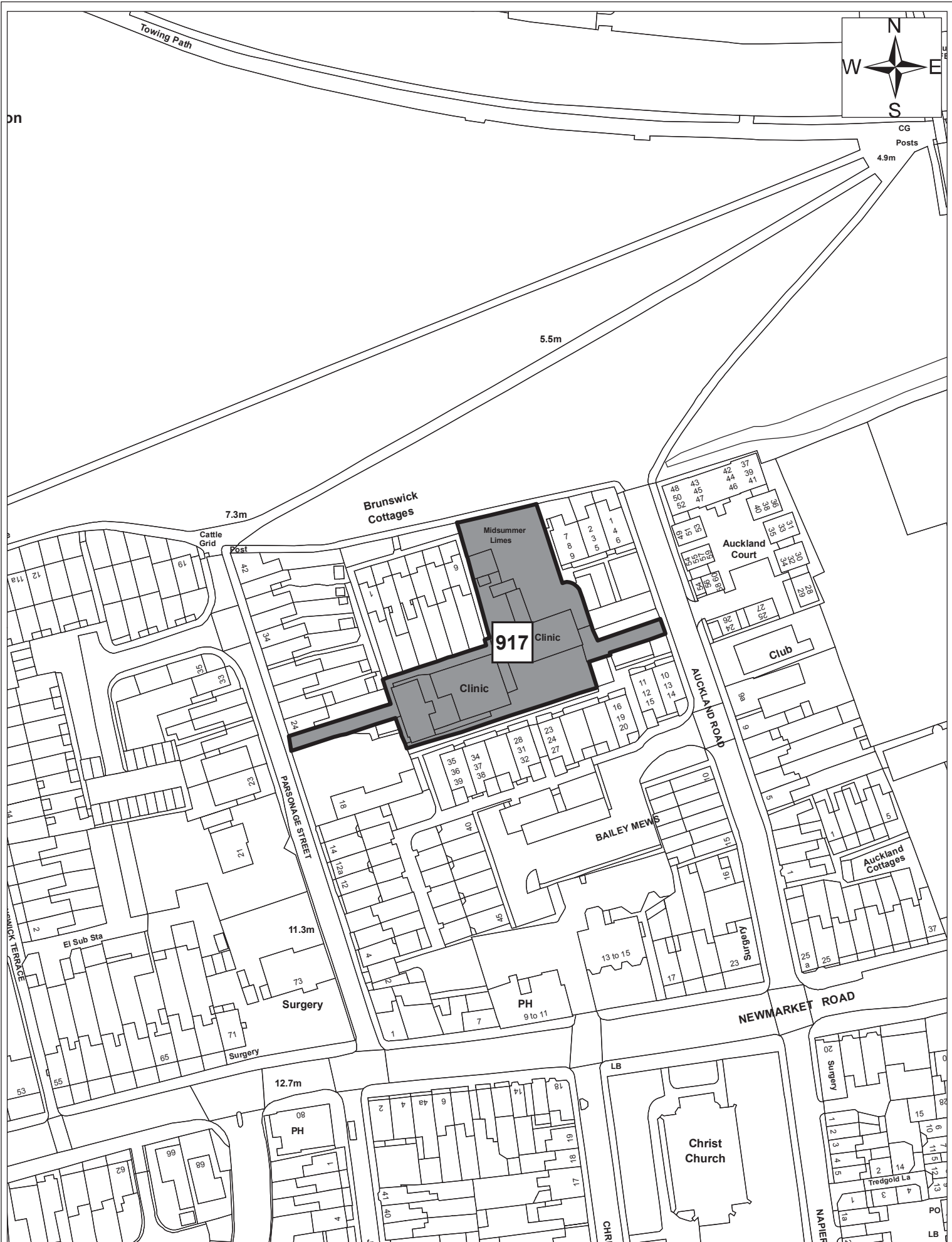
Date:	1st September 2011
Produced by:	Matthew Merry
Section/Department:	Environment
Scale:	1:1,250



Site 892

© Crown copyright and database right 2011. Ordnance Survey Licence number 100019730.

Date:	13th December 2011
Produced by:	Matthew Merry
Section/Department:	Environment
Scale:	1:750



Site 917

Date:	25th November 2011
Produced by:	Matthew Merry
Section/Department:	Environment
Scale:	1:1,250



Site 140

Date:	1st September 2011
Produced by:	Matthew Merry
Section/Department:	Environment
Scale:	1:1,250



Site 142

Date:	1st September 2011
Produced by:	Matthew Merry
Section/Department:	Environment
Scale:	1:1,250

© Crown copyright and database right 2011. Ordnance Survey Licence number 100019730.



Sites 182



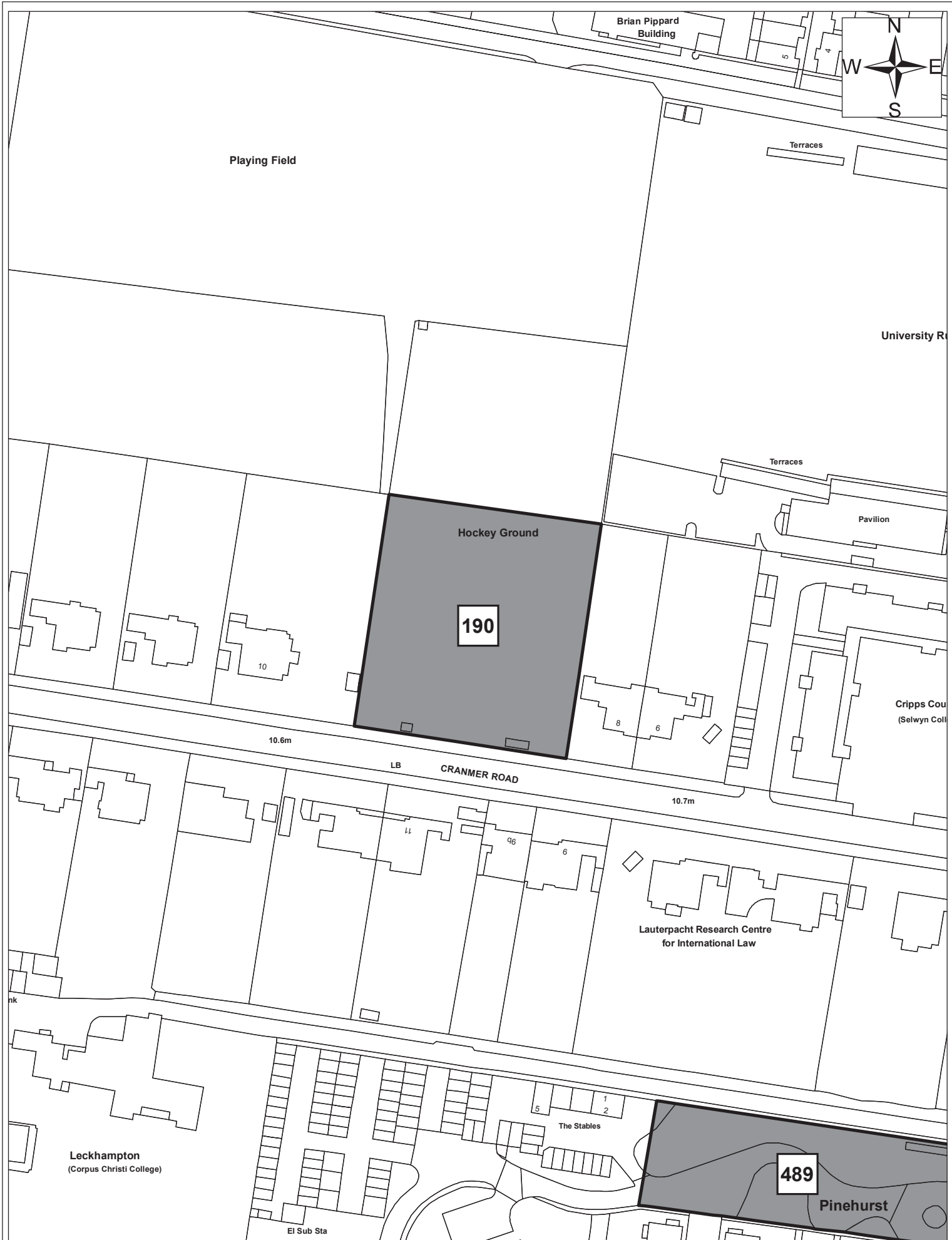
© Crown copyright and database right 2011. Ordnance Survey Licence number 100019730.

Date: 09/09/11

Produced by: Matthew Merry

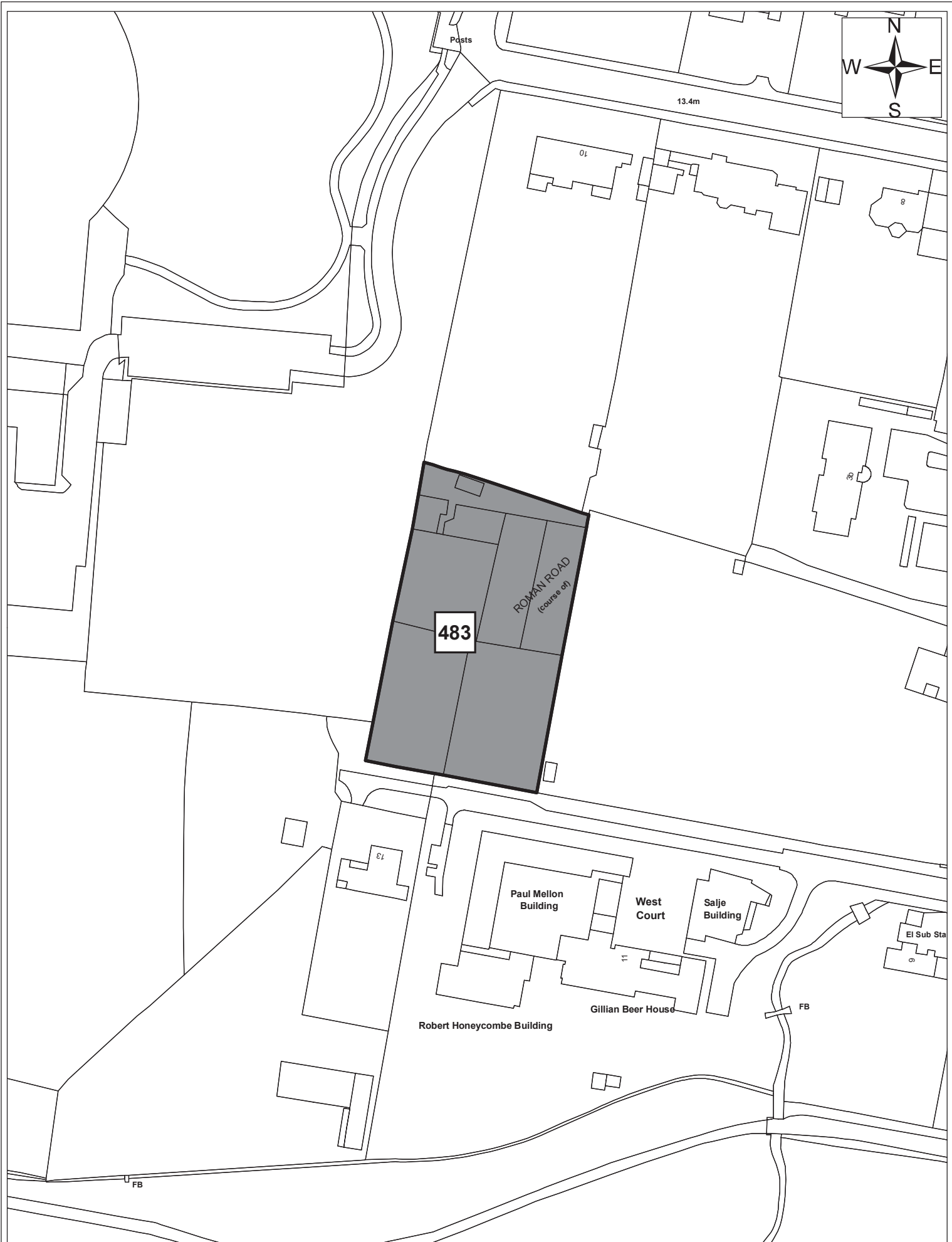
Section/Department:
Environment

Scale: 1:4566



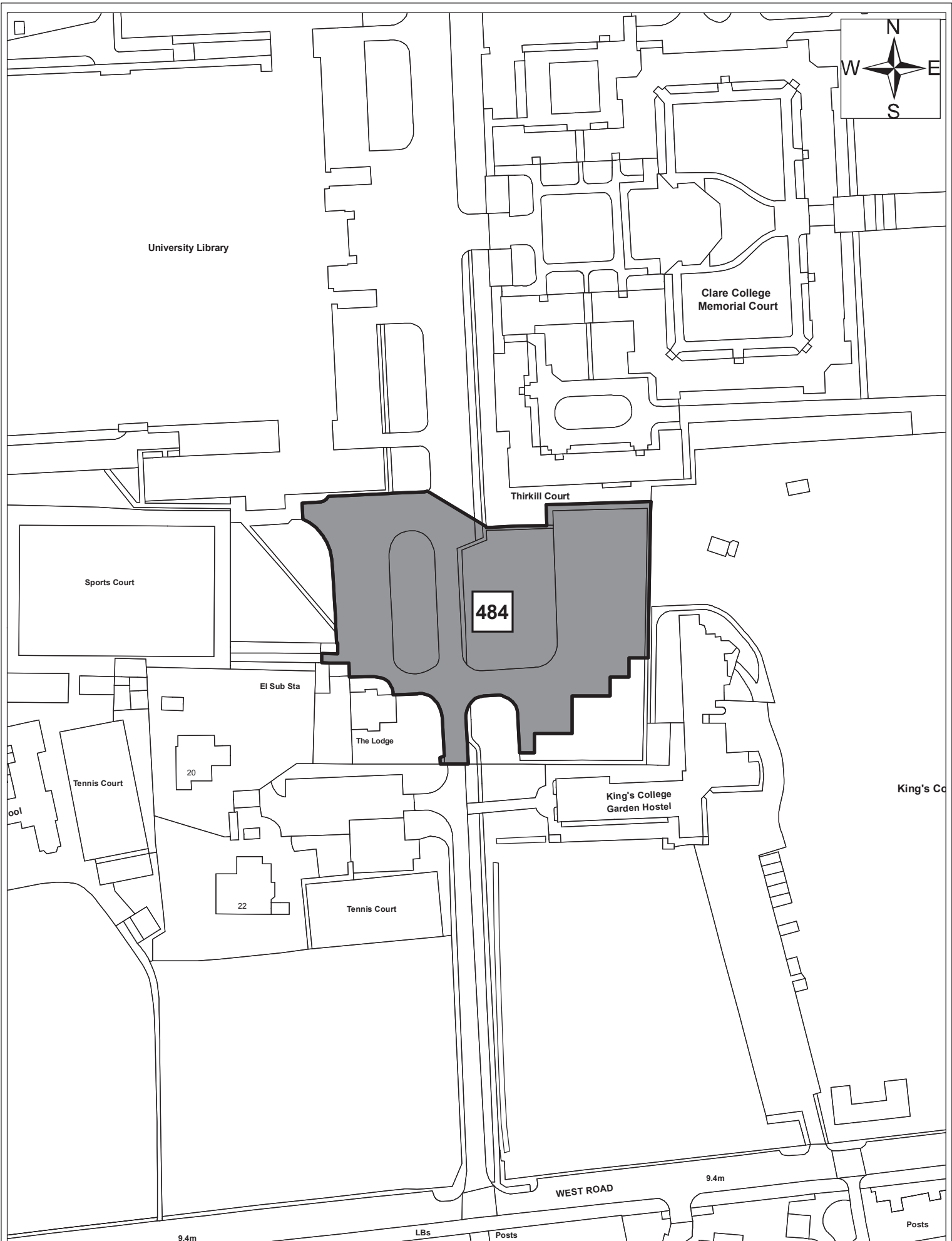
Site 190

Date:	1st September 2011
Produced by:	Matthew Merry
Section/Department:	Environment
Scale:	1:1,250



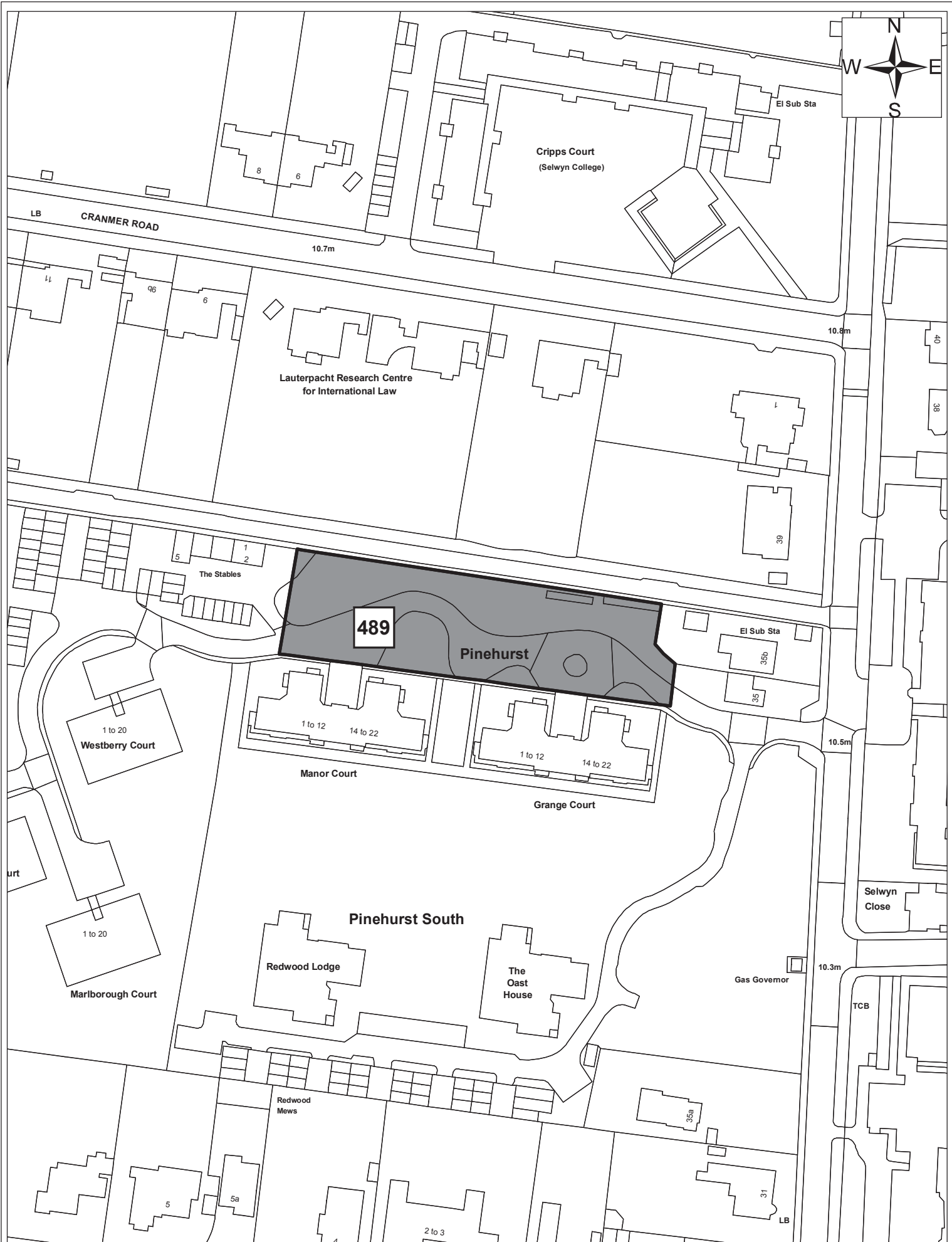
Site 483

Date:	1st September 2011
Produced by:	Matthew Merry
Section/Department:	Environment
Scale:	1:1,250



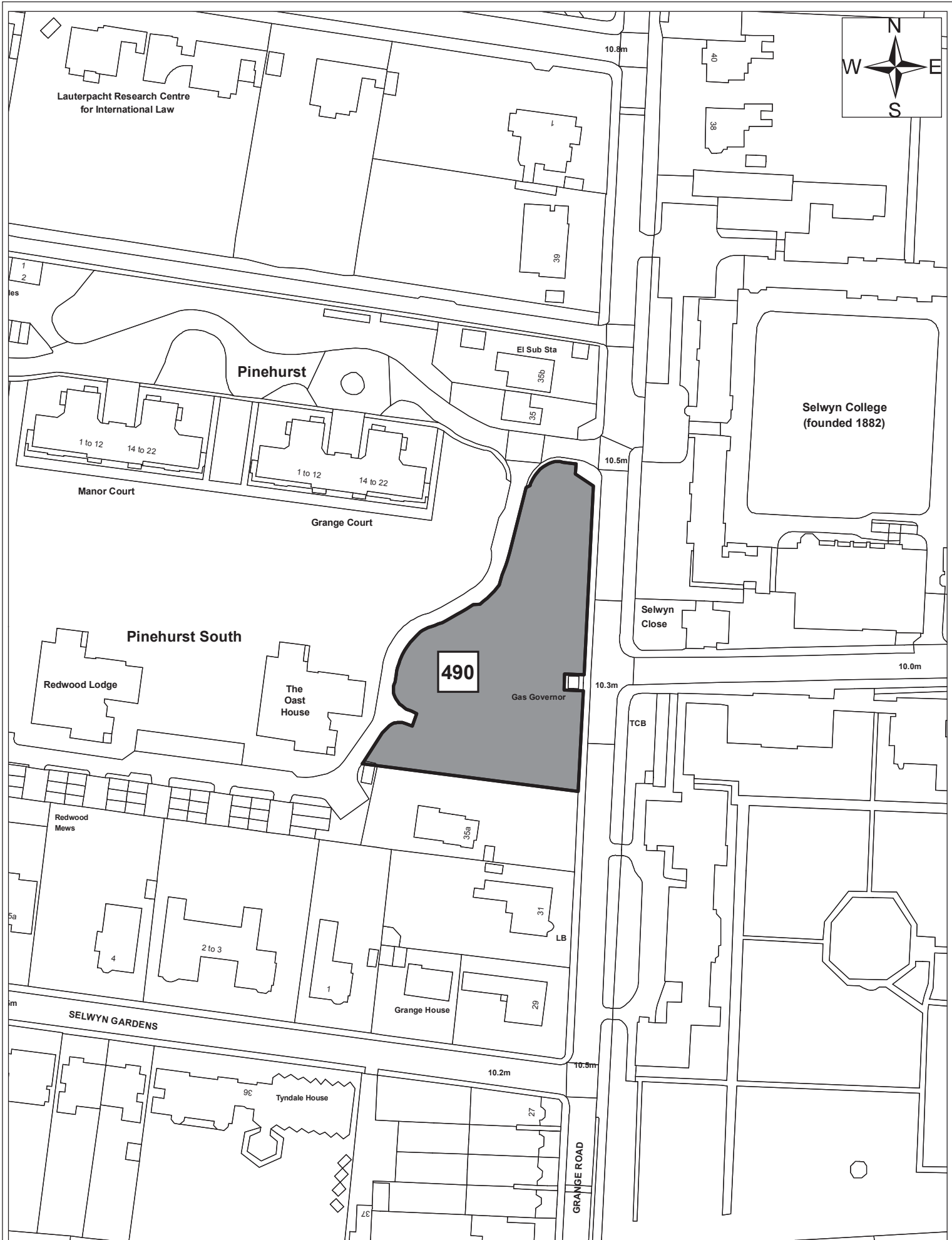
Site 484

Date:	1st September 2011
Produced by:	Matthew Merry
Section/Department:	Environment
Scale:	1:1,250



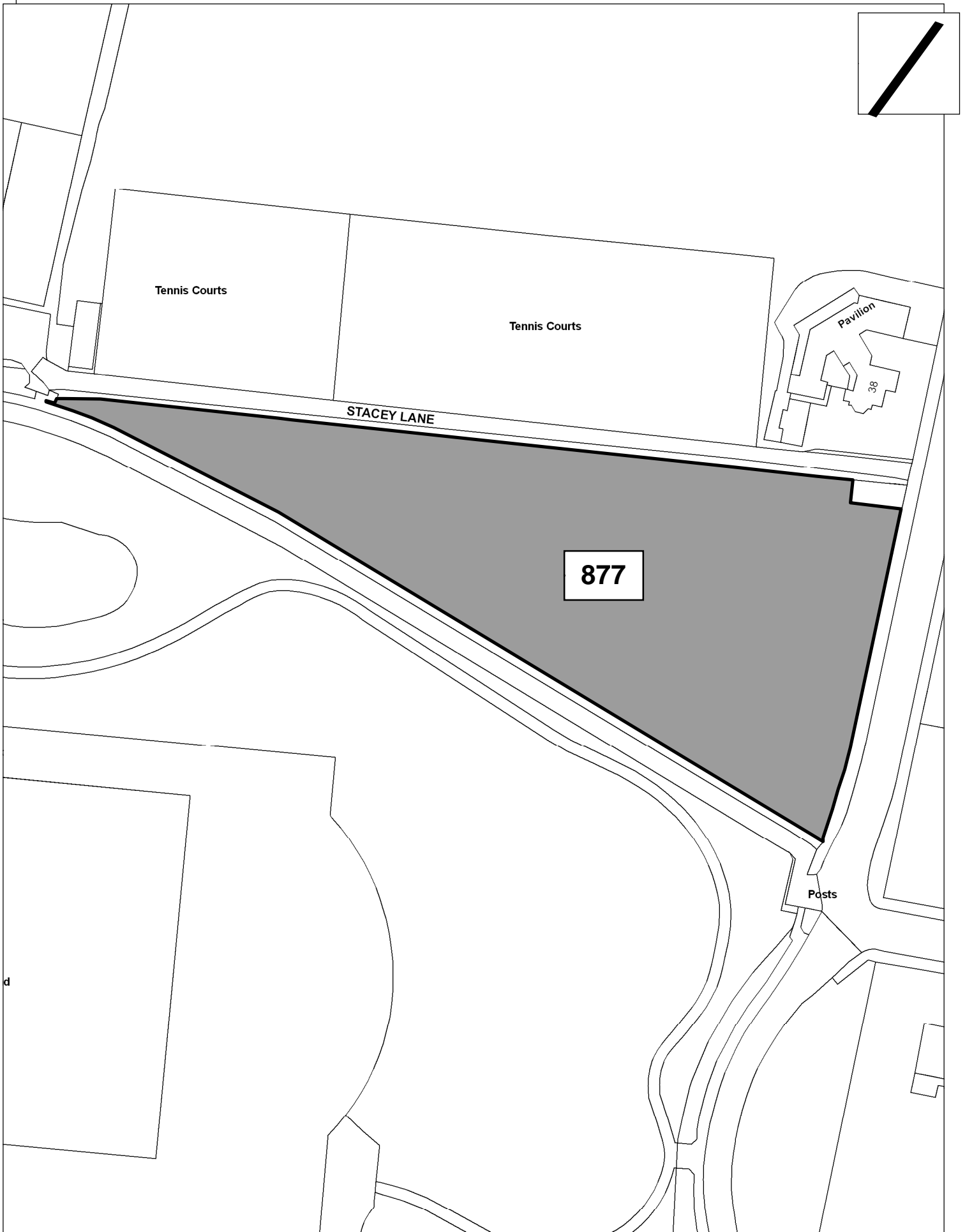
Site 489

Date:	1st September 2011
Produced by:	Matthew Merry
Section/Department:	Environment
Scale:	1:1,250



Site 490

Date:	1st September 2011
Produced by:	Matthew Merry
Section/Department:	Environment
Scale:	1:1,250



Sites 877



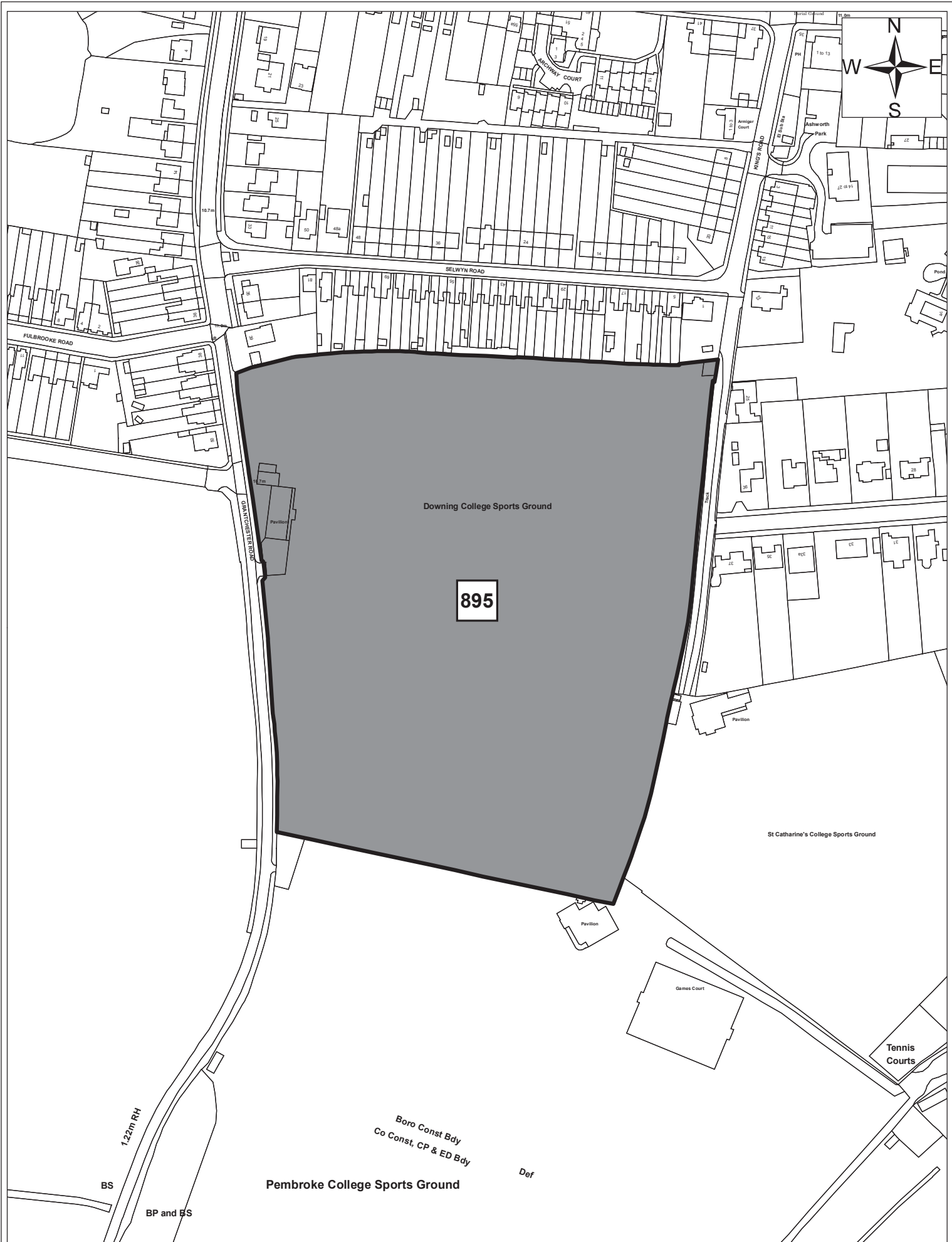
© Crown copyright and database right 2011. Ordnance Survey Licence number 100019730.

Date: 09/09/11

Produced by: Matthew Merry


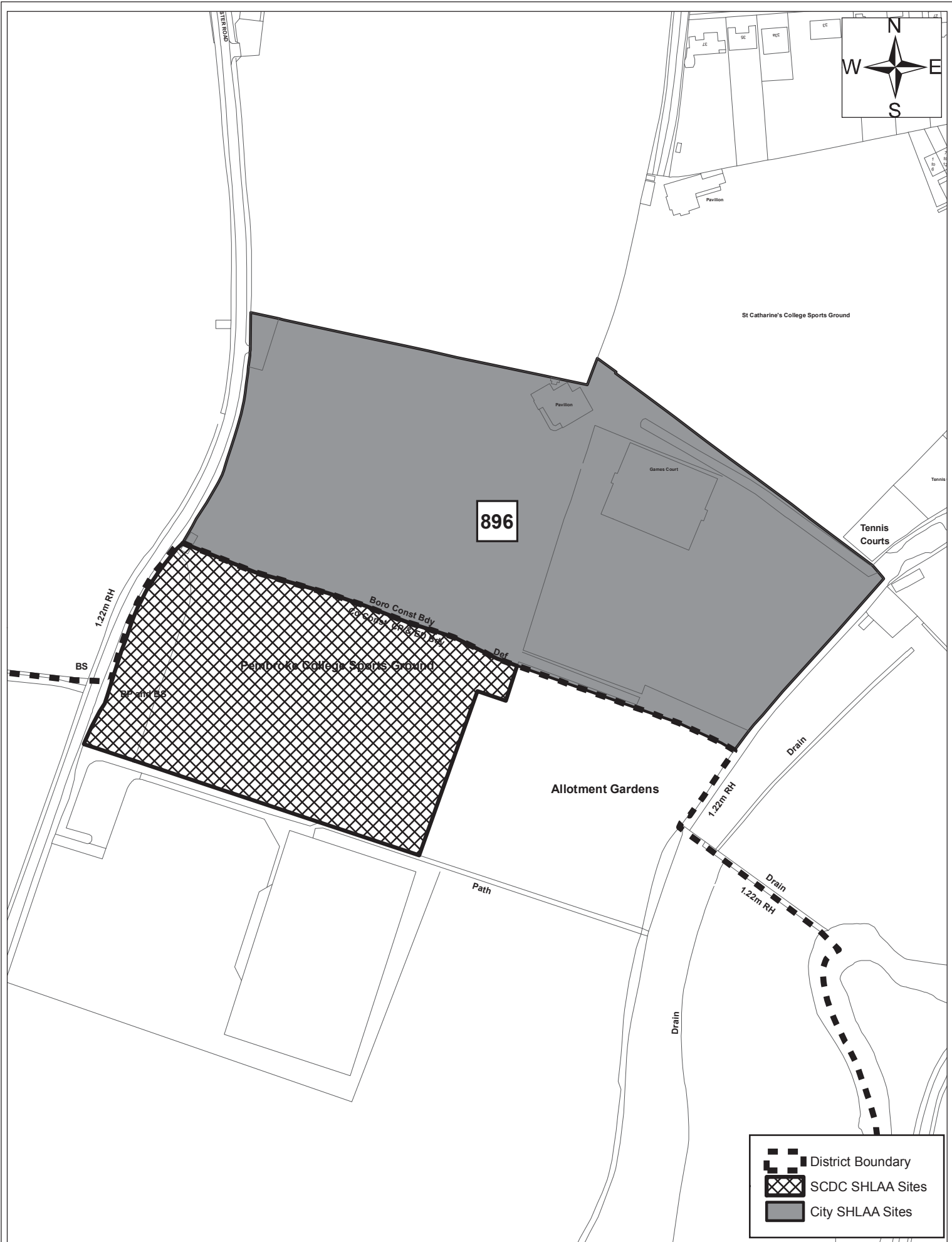
Section/Department:
Environment




Scale: 1:16000



Site 895

Date:	25th November 2011
Produced by:	Matthew Merry
Section/Department:	Environment
Scale:	1:2,250



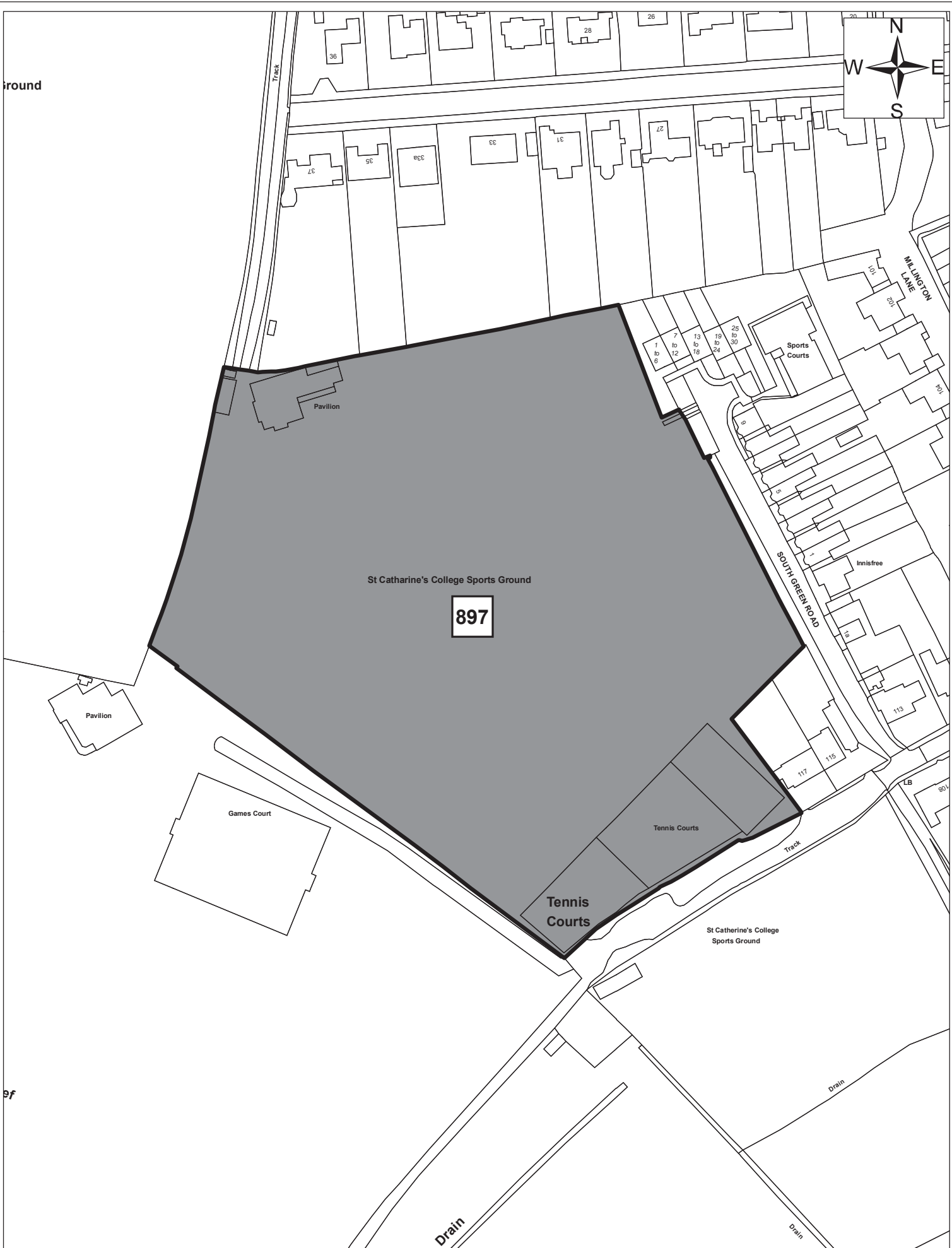
-  District Boundary
-  SCDC SHLAA Sites
-  City SHLAA Sites



Site 896

© Crown copyright and database right 2011. Ordnance Survey Licence number 100019730.

Date:	8th December 2011
Produced by:	Matthew Merry
Section/Department:	Environment
Scale:	1:2,250



ground

9f



Site 897

Date:	25th November 2011
Produced by:	Matthew Merry
Section/Department:	Environment
Scale:	1:1,500


© Crown copyright and database right 2011. Ordnance Survey Licence number 100019730.



Site 898

© Crown copyright and database right 2011. Ordnance Survey Licence number 100019730.

Date:	25th November 2011
Produced by:	Matthew Merry
Section/Department:	Environment
Scale:	1:2,000



900

Corpus Christi College Sports Ground

Leckhampton
(Corpus Christi College)

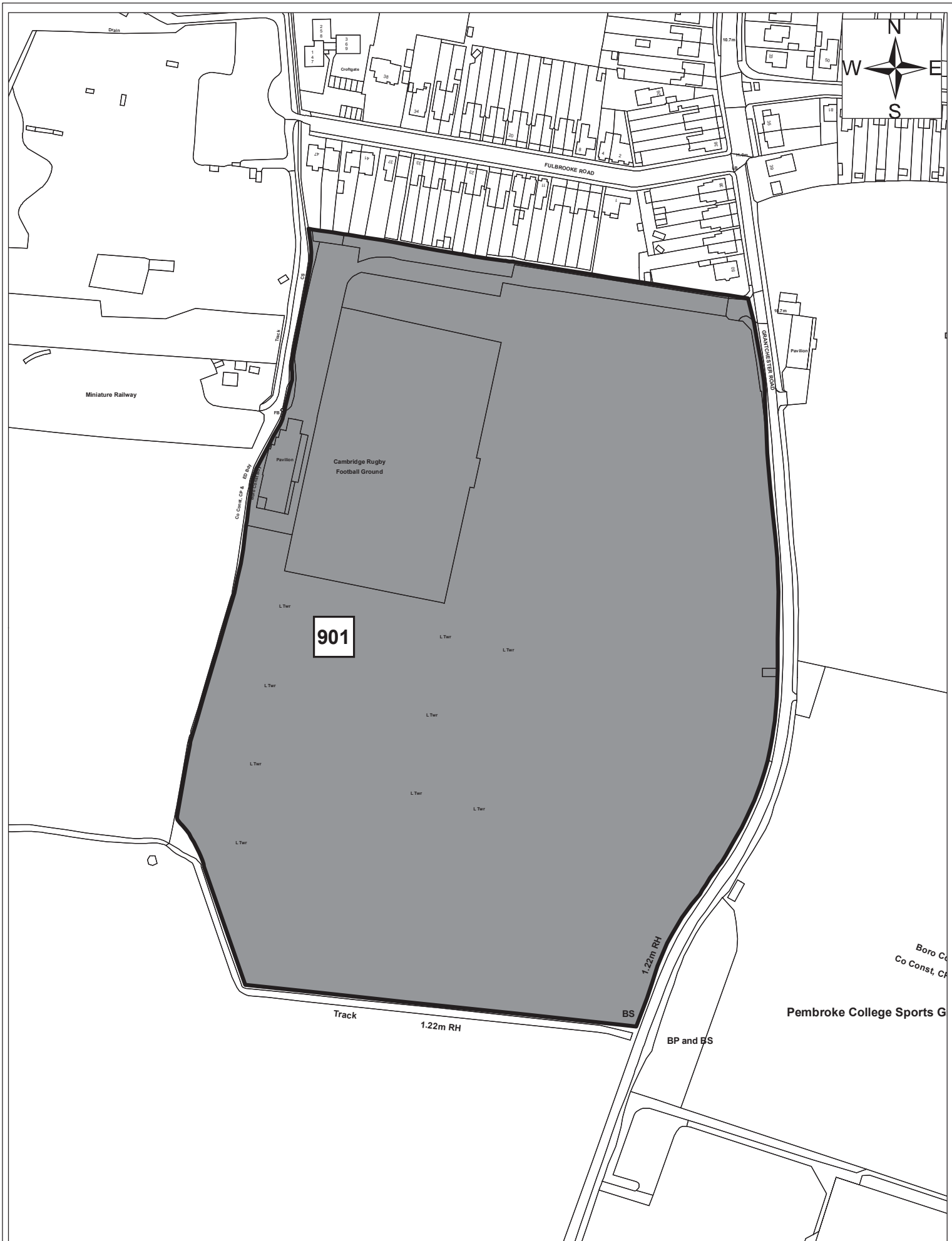
Wolfson College



Site 900

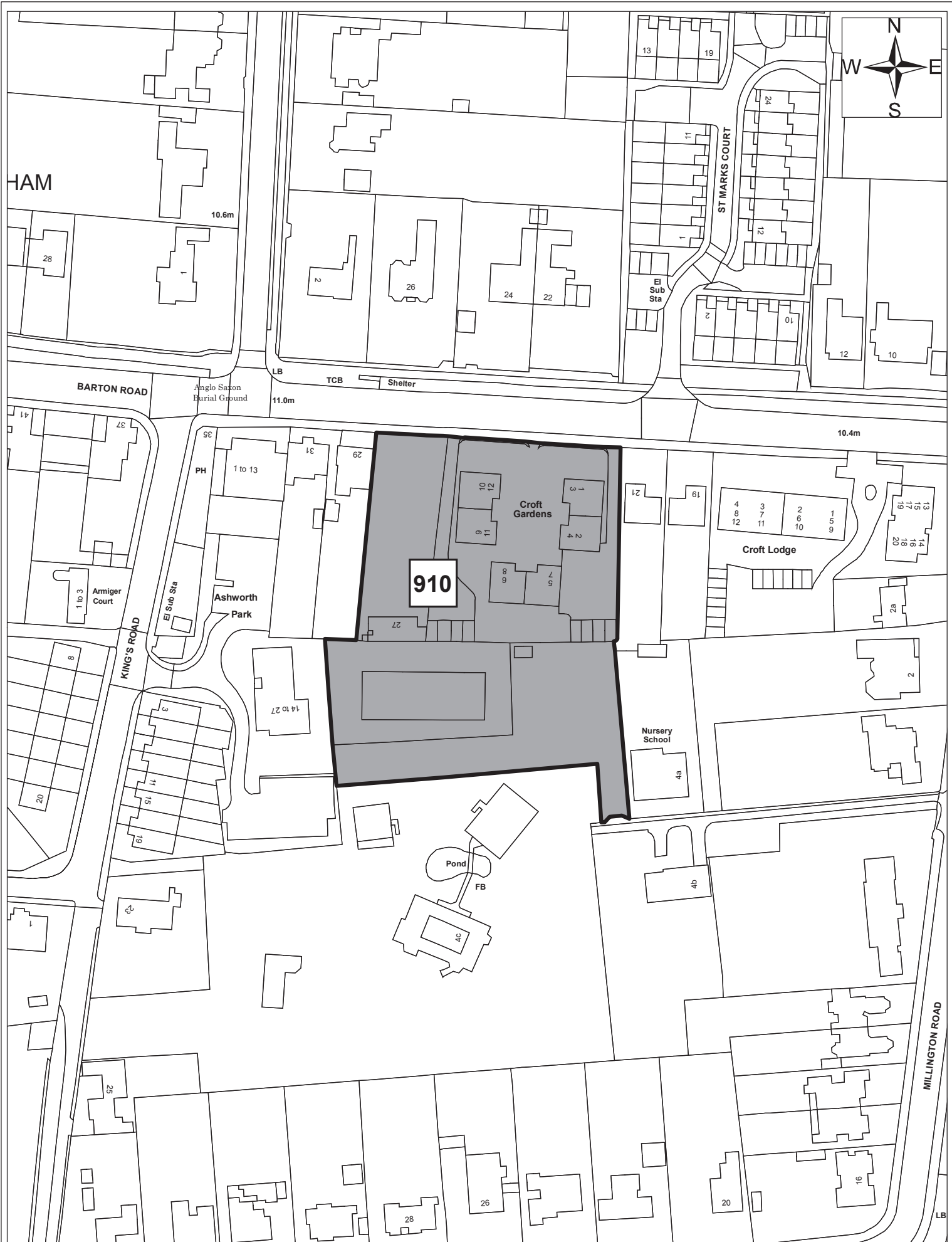
© Crown copyright and database right 2011. Ordnance Survey Licence number 100019730.

Date:	25th November 2011
Produced by:	Matthew Merry
Section/Department:	Environment
Scale:	1:2,250



Site 901

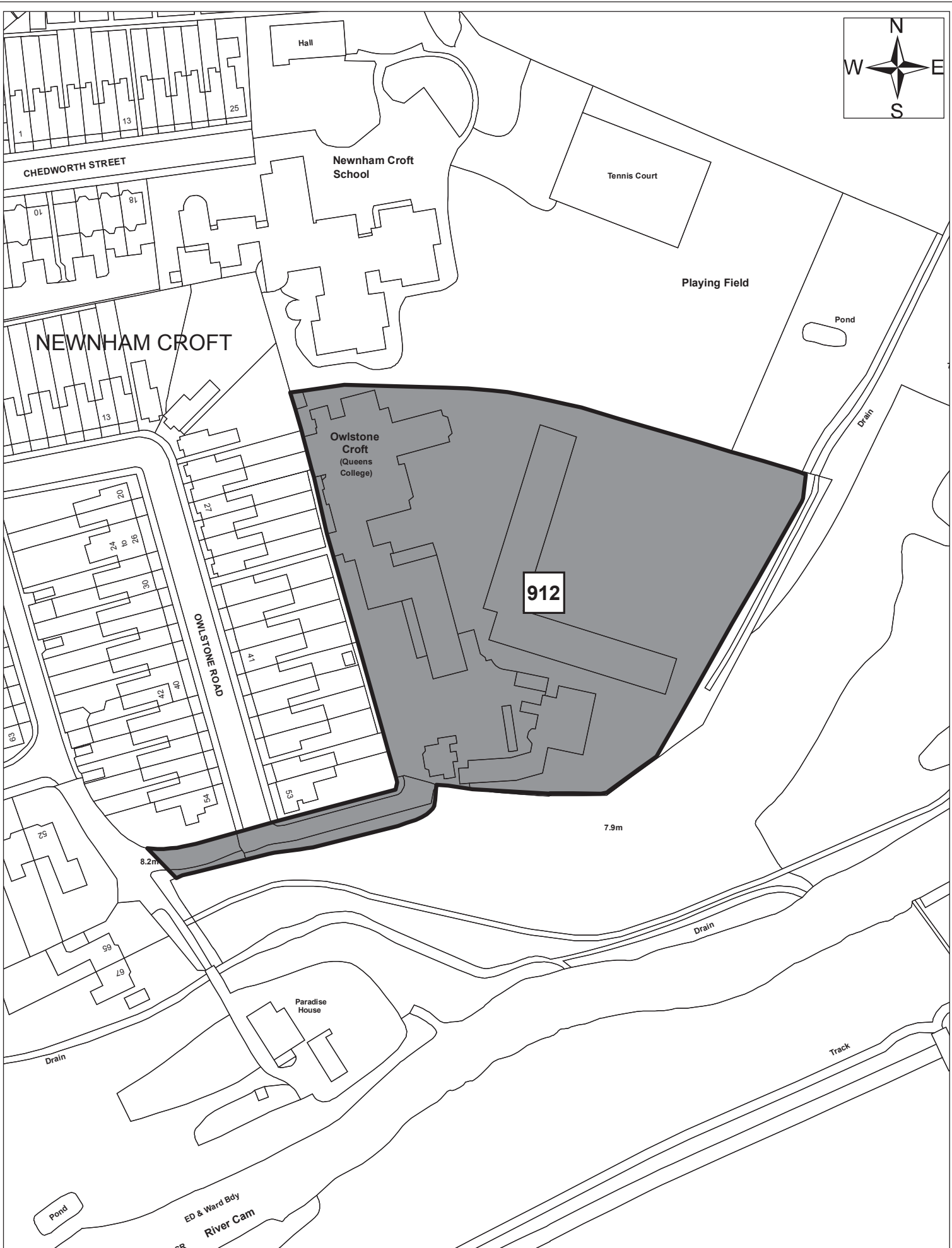
Date:	25th November 2011
Produced by:	Matthew Merry
Section/Department:	Environment
Scale:	1:2,250



Site 910

© Crown copyright and database right 2012. Ordnance Survey Licence number 100019730.

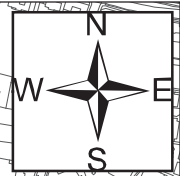
Date:	7th February 2012
Produced by:	Matthew Merry
Section/Department:	Environment
Scale:	1:1,250






Site 912

Date:	25th November 2011
Produced by:	Matthew Merry
Section/Department:	Environment
Scale:	1:1,250

© Crown copyright and database right 2011. Ordnance Survey Licence number 100019730.



916

-  District Boundary
-  SCDC SHLAA Sites
-  City SHLAA Sites



Site 916

Date: 8th December 2011
 Produced by: Matthew Merry
 Section/Department: Environment
 Scale: 1:7,500

© Crown copyright and database right 2011. Ordnance Survey Licence number 100019730.



Site 921, Site 232

© Crown copyright and database right 2011. Ordnance Survey Licence number 100019730.

Date:	8th December 2011
Produced by:	Matthew Merry
Section/Department:	Environment
Scale:	1:10,000