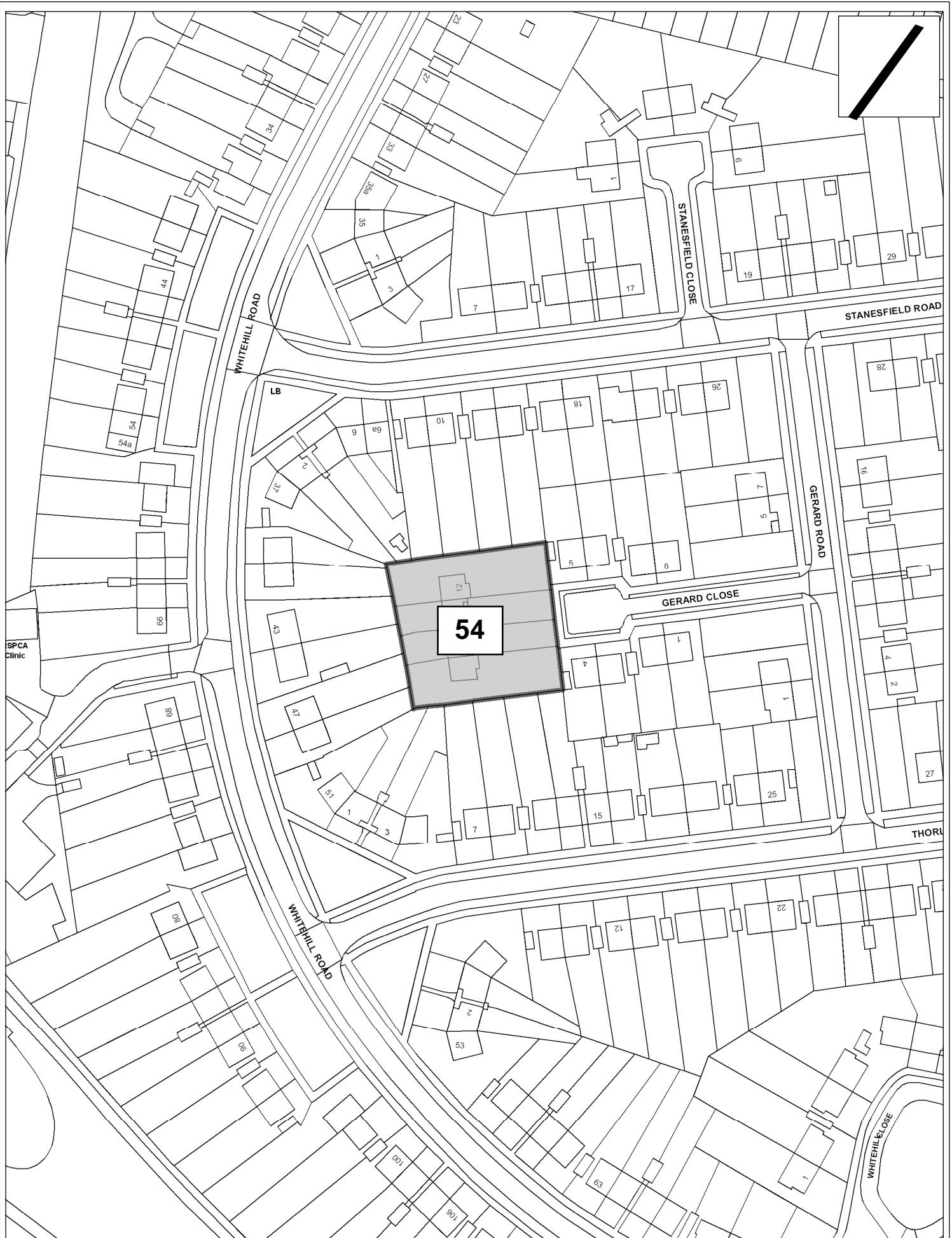


Site 46

Date:	19/08/11
Produced by:	Myles Greensmith
Section/Department:	Environment
Scale:	1:1250

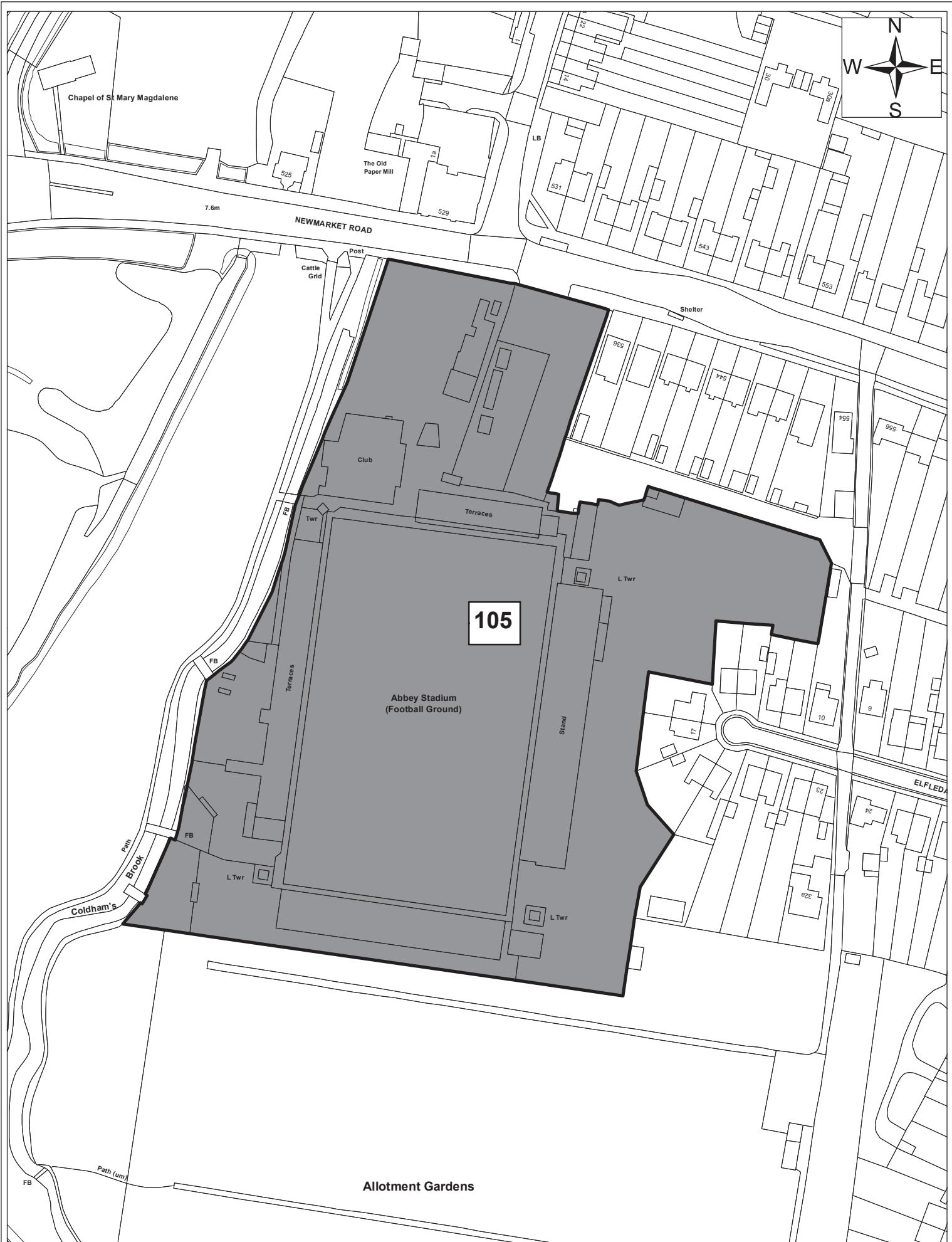
© Crown copyright and database right 2011. Ordnance Survey Licence number 100019730.



© Crown copyright and database right 2011. Ordnance Survey Licence number 100019730.

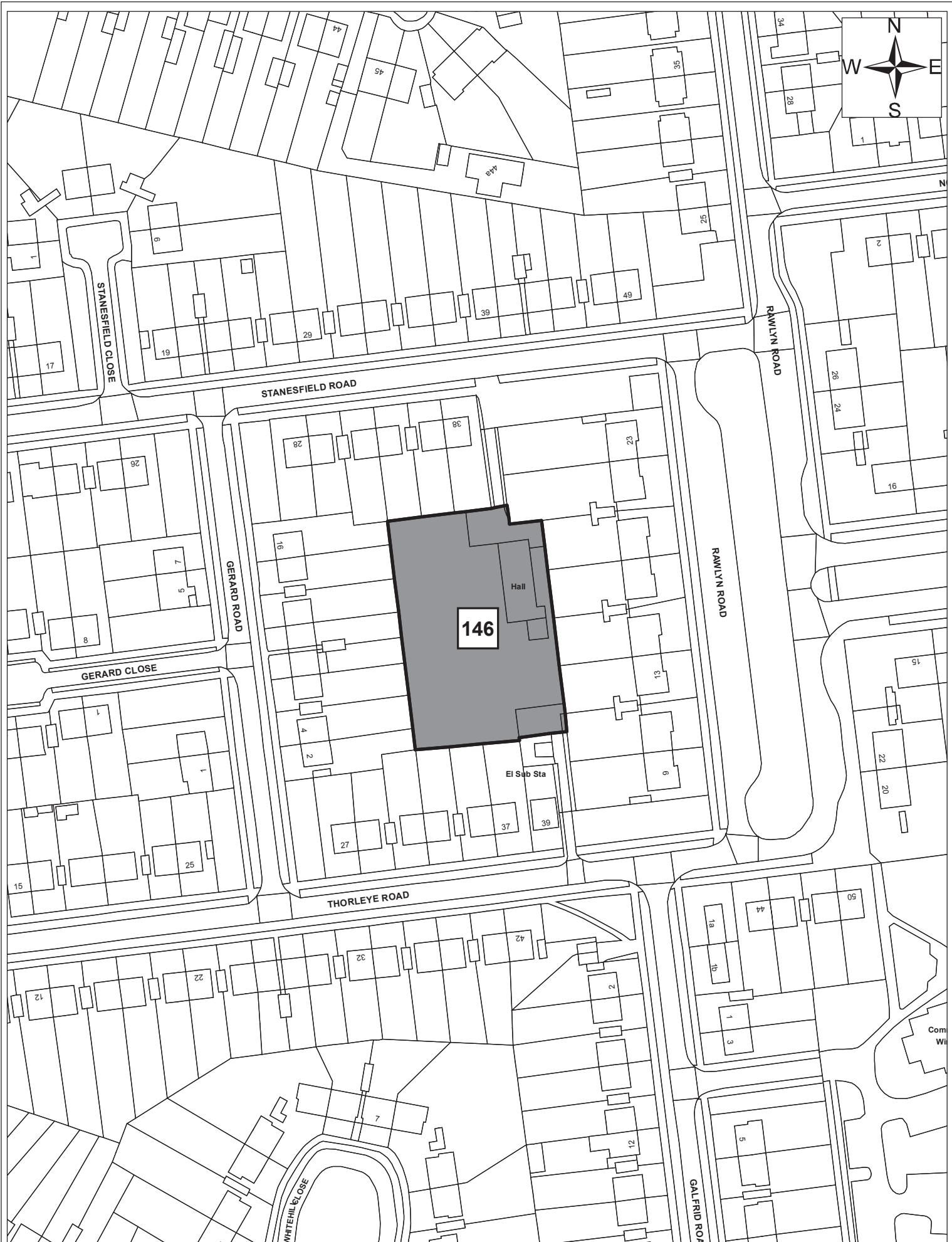
Site 54

Date:	05/05/11
Produced by:	Matthew Merry
Section/Department:	Environment
Scale:	1:1250



Site 105

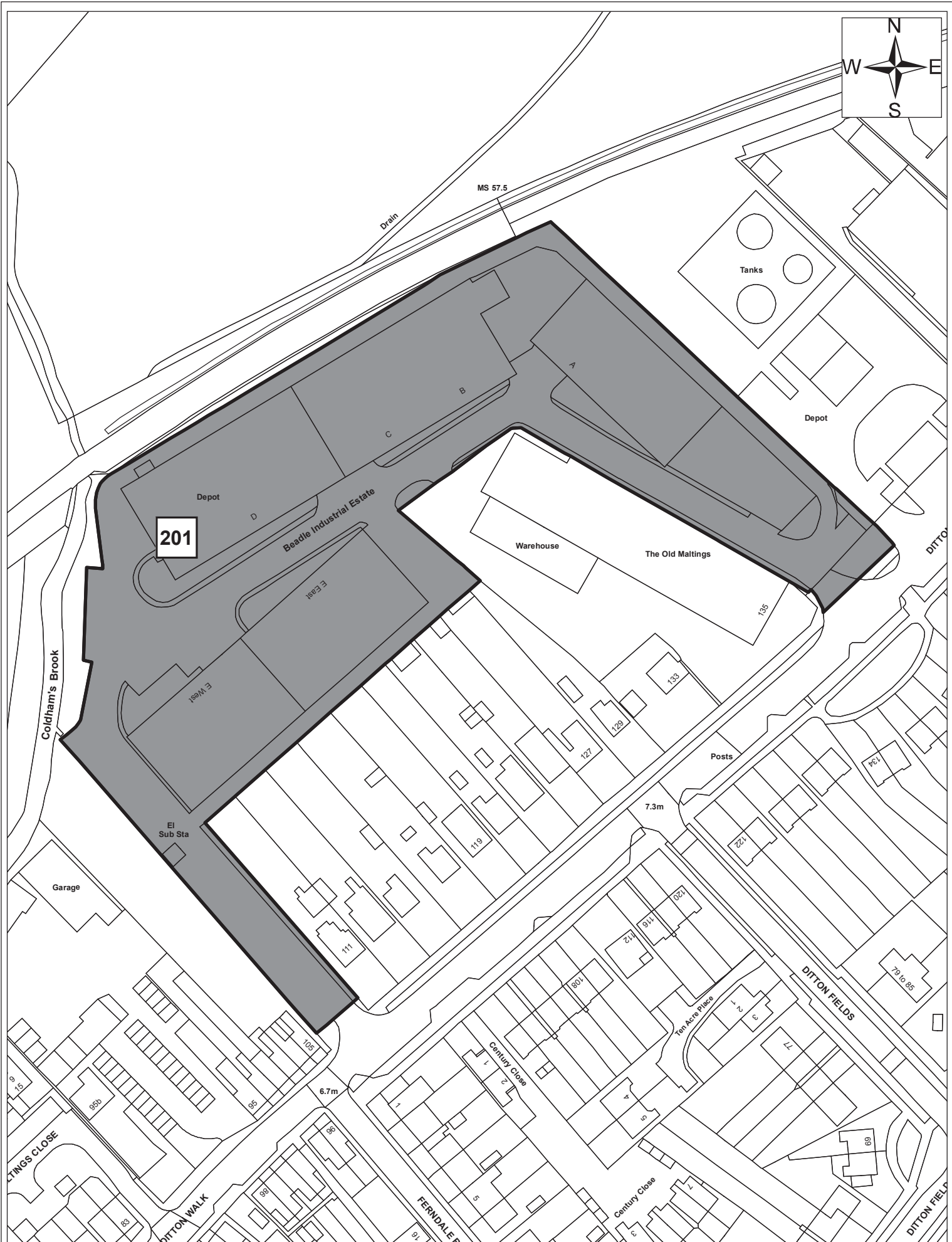
Date:	15th June 2012
Produced by:	Matthew Merry
Section/Department:	Environment
Scale:	1:1,500



Site 146

© Crown copyright and database right 2011. Ordnance Survey Licence number 100019730.

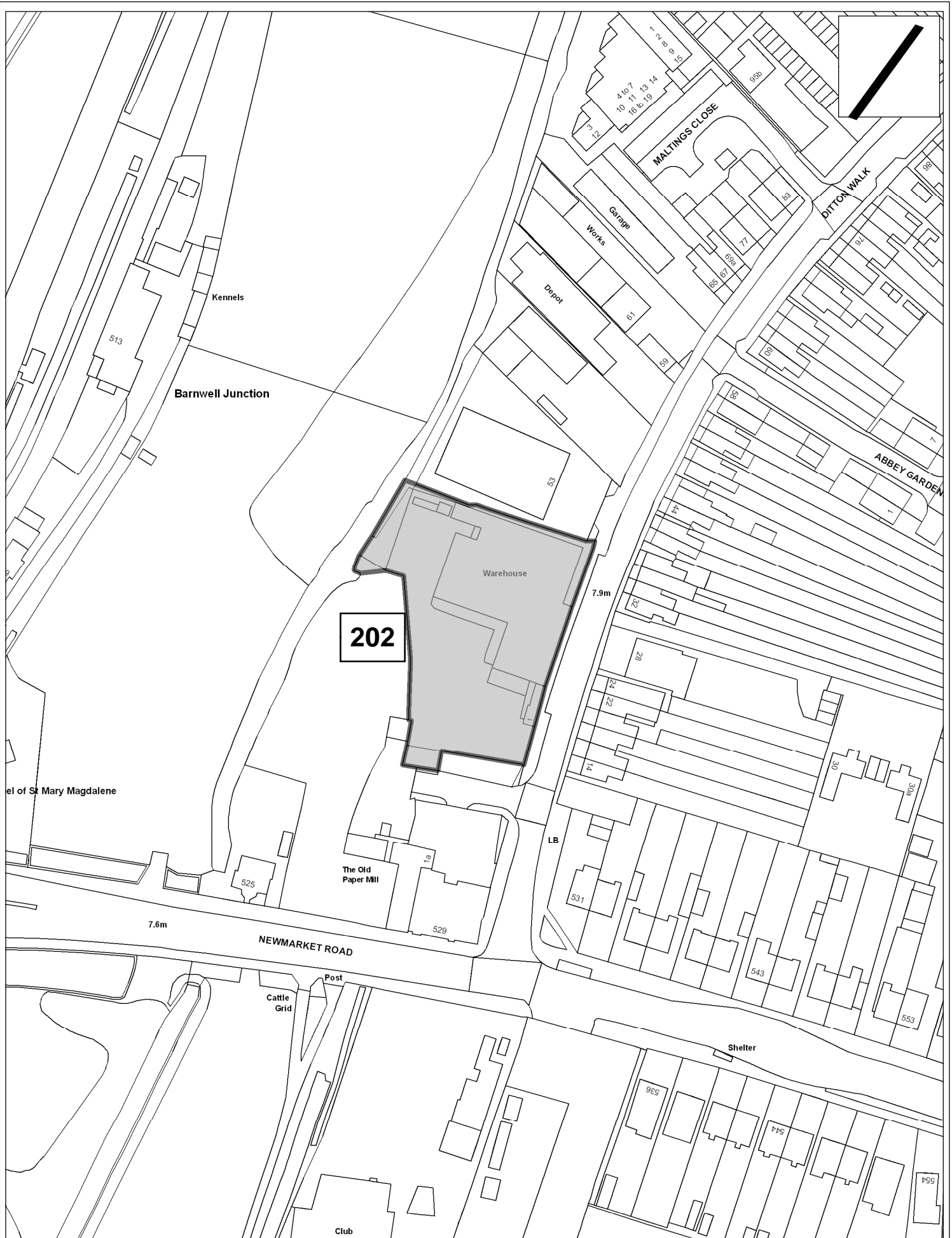
Date:	1st September 2011
Produced by:	Matthew Merry
Section/Department:	Environment
Scale:	1:1,250



Site 201

Date:	1st September 2011
Produced by:	Matthew Merry
Section/Department:	Environment
Scale:	1:1,250

© Crown copyright and database right 2011. Ordnance Survey Licence number 100019730.



202

Warehouse

Barnwell Junction

MALTINGS CLOSE

DITTON WALK

ABBEY GARDEN

NEWMARKET ROAD

The Old Paper Mill

el of St Mary Magdalene

Cattle Grid

Post

Shelter

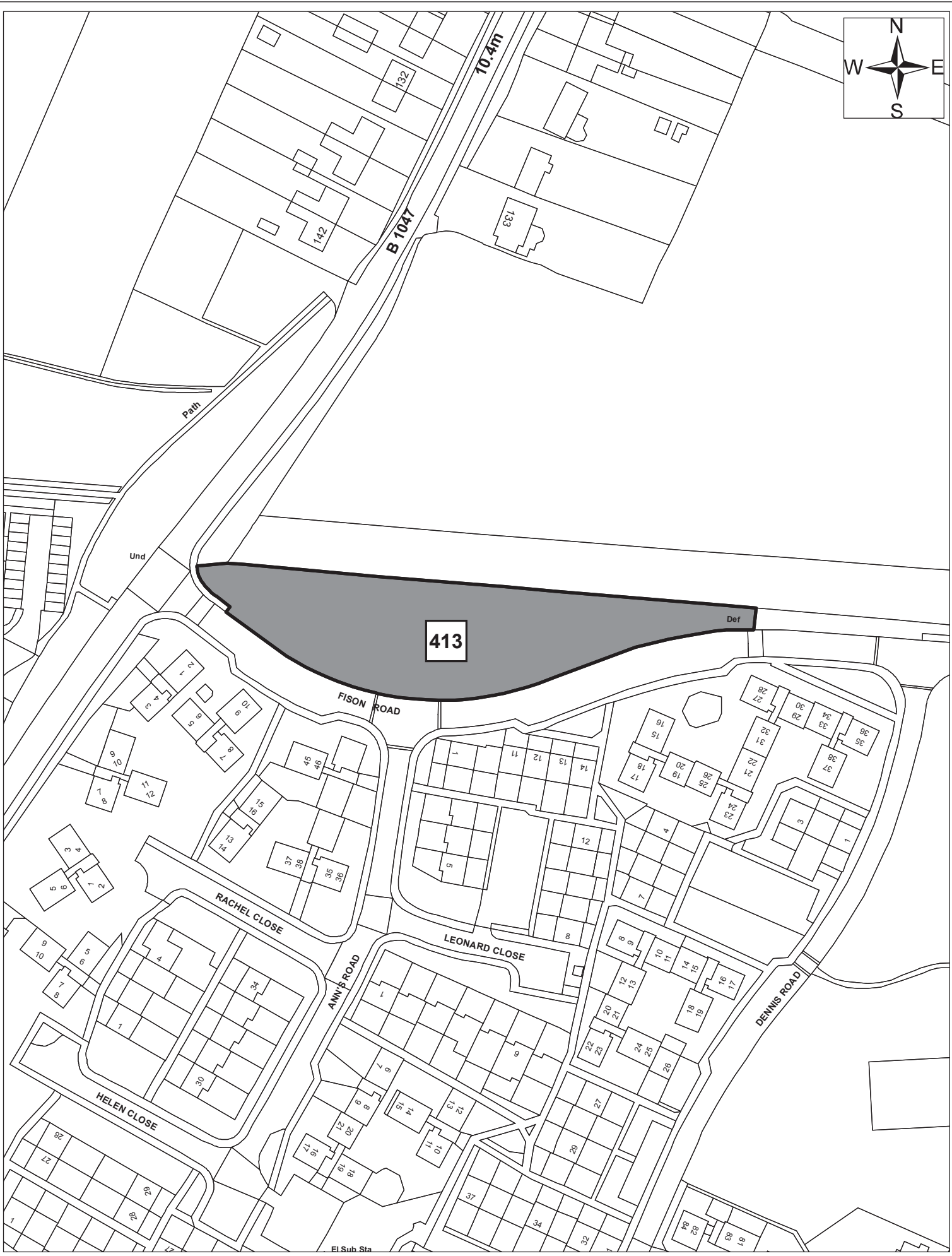

Club



Site 202

Date:	19/08/11
Produced by:	Myles Greensmith
Section/Department:	Environment
Scale:	1:1250

© Crown copyright and database right 2011. Ordnance Survey Licence number 100019730.



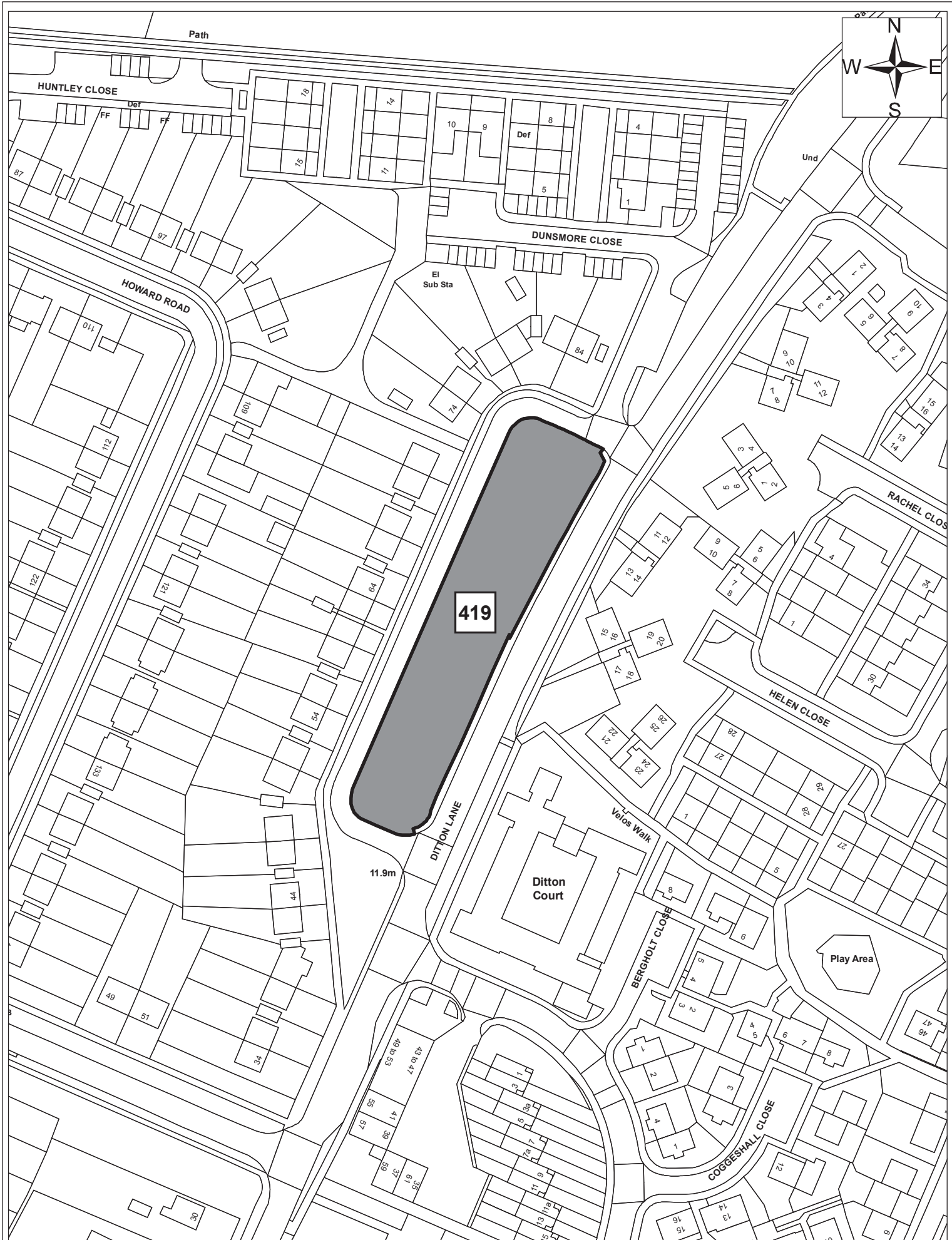
413



Site 413

Date:	1st September 2011
Produced by:	Matthew Merry
Section/Department:	Environment
Scale:	1:1,250

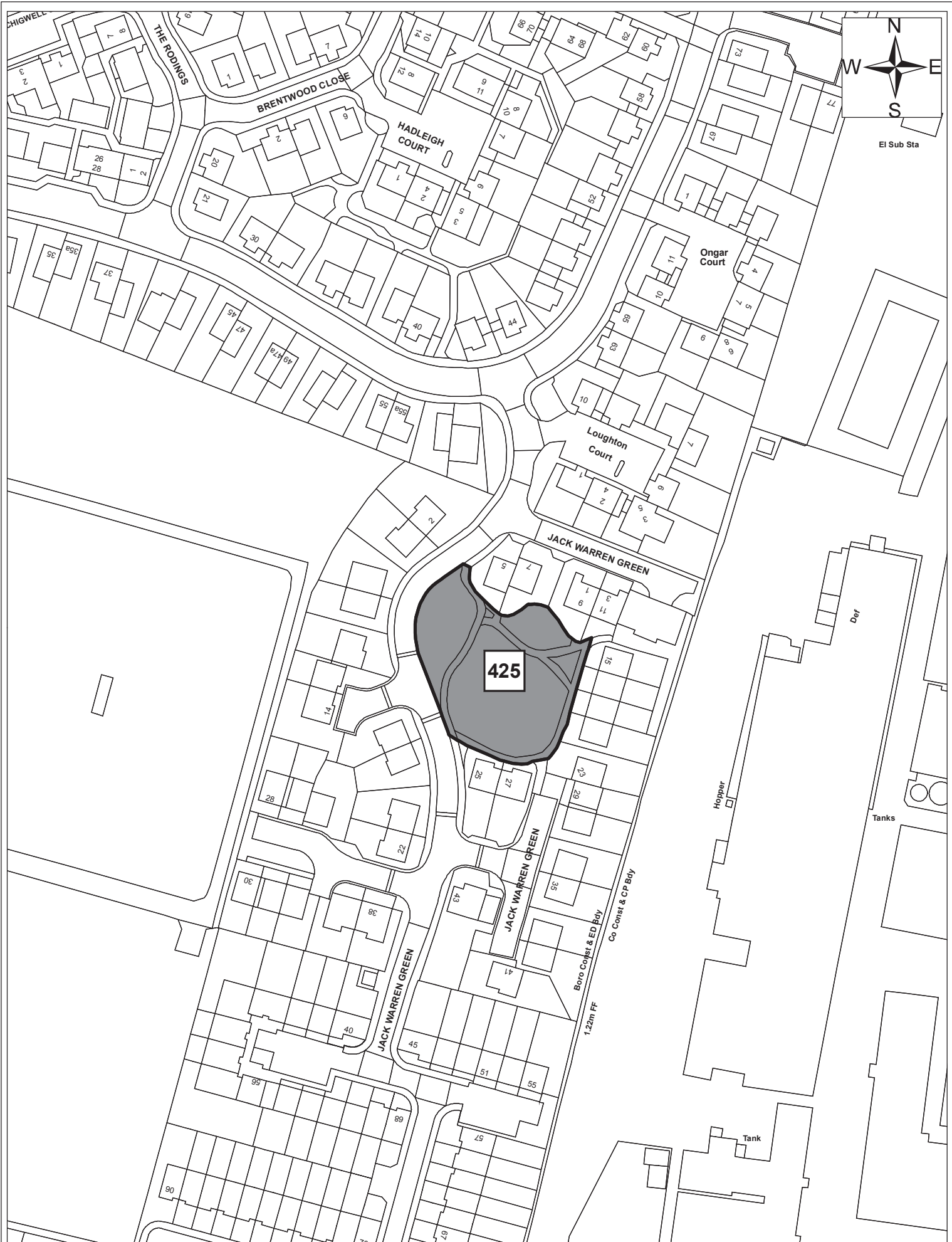
© Crown copyright and database right 2011. Ordnance Survey Licence number 100019730.



Site 419

Date:	1st September 2011
Produced by:	Matthew Merry
Section/Department:	Environment
Scale:	1:1,250

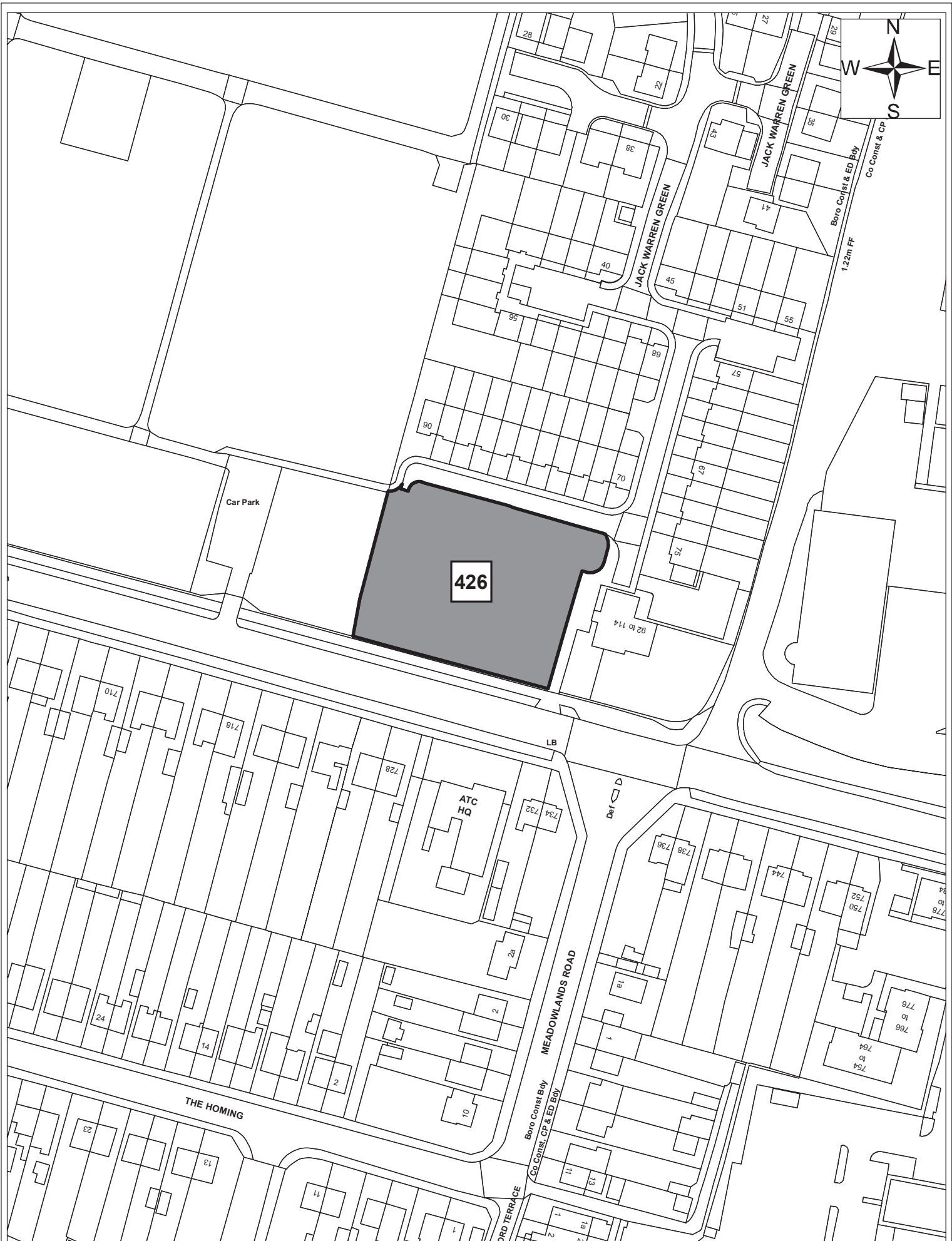
© Crown copyright and database right 2011. Ordnance Survey Licence number 100019730.



Site 425

© Crown copyright and database right 2011. Ordnance Survey Licence number 100019730.

Date:	1st September 2011
Produced by:	Matthew Merry
Section/Department:	Environment
Scale:	1:1,250



Site 426

Date:	1st September 2011
Produced by:	Matthew Merry
Section/Department:	Environment
Scale:	1:1,250



Site 430



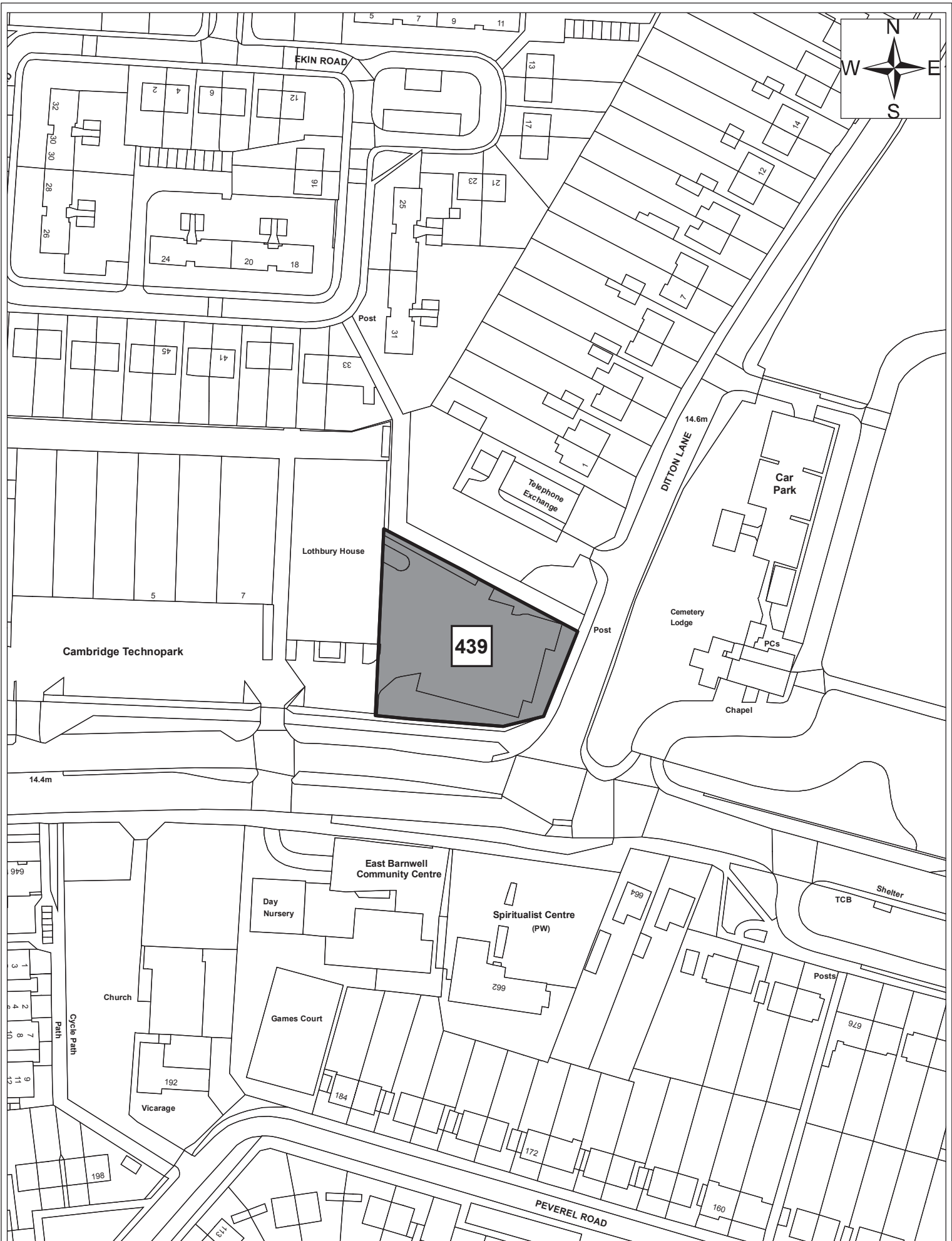
© Crown copyright and database right 2011. Ordnance Survey Licence number 100019730.

Date:	09/09/11
Produced by:	Matthew Merry
Section/Department:	Environment
Scale:	1:1250



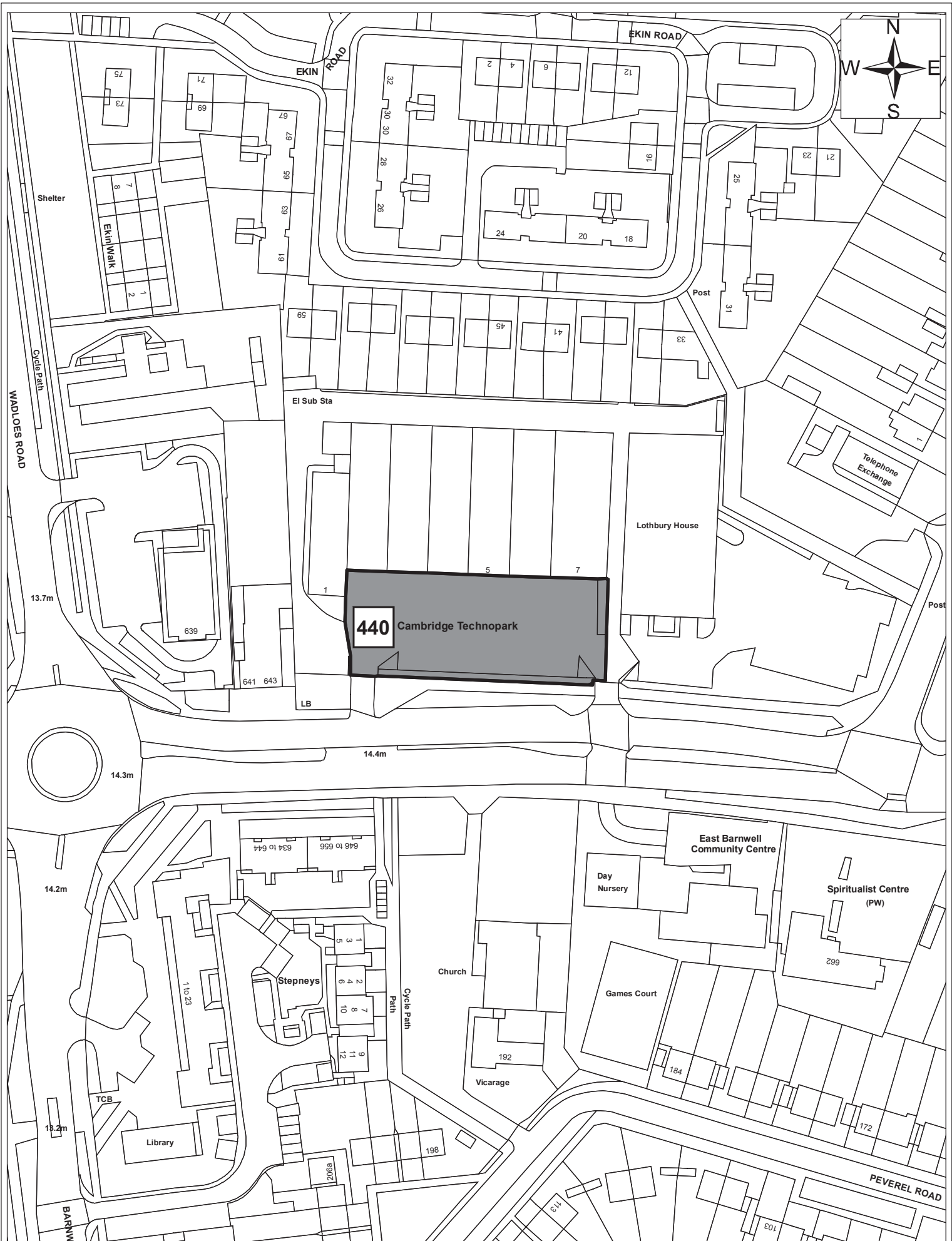
Site 433

Date:	1st September 2011
Produced by:	Matthew Merry
Section/Department:	Environment
Scale:	1:1,250




Site 439

Date:	1st September 2011
Produced by:	Matthew Merry
Section/Department:	Environment
Scale:	1:1,250



Site 440

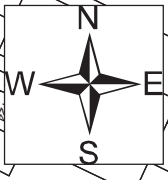
Date:	1st September 2011
Produced by:	Matthew Merry
Section/Department:	Environment
Scale:	1:1,250



Site 447

Date:	1st September 2011
Produced by:	Matthew Merry
Section/Department:	Environment
Scale:	1:1,250

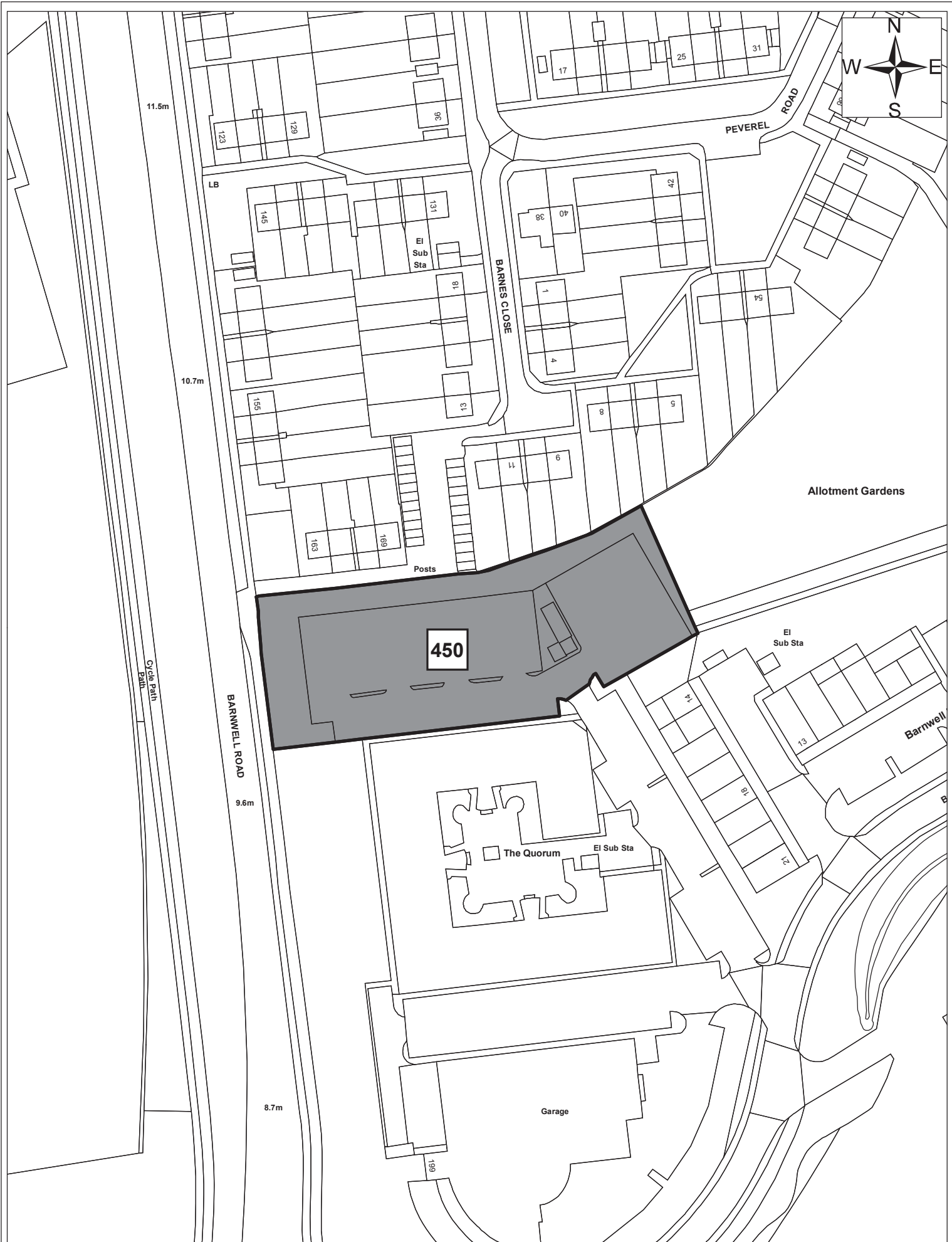
© Crown copyright and database right 2011. Ordnance Survey Licence number 100019730.



Site 448


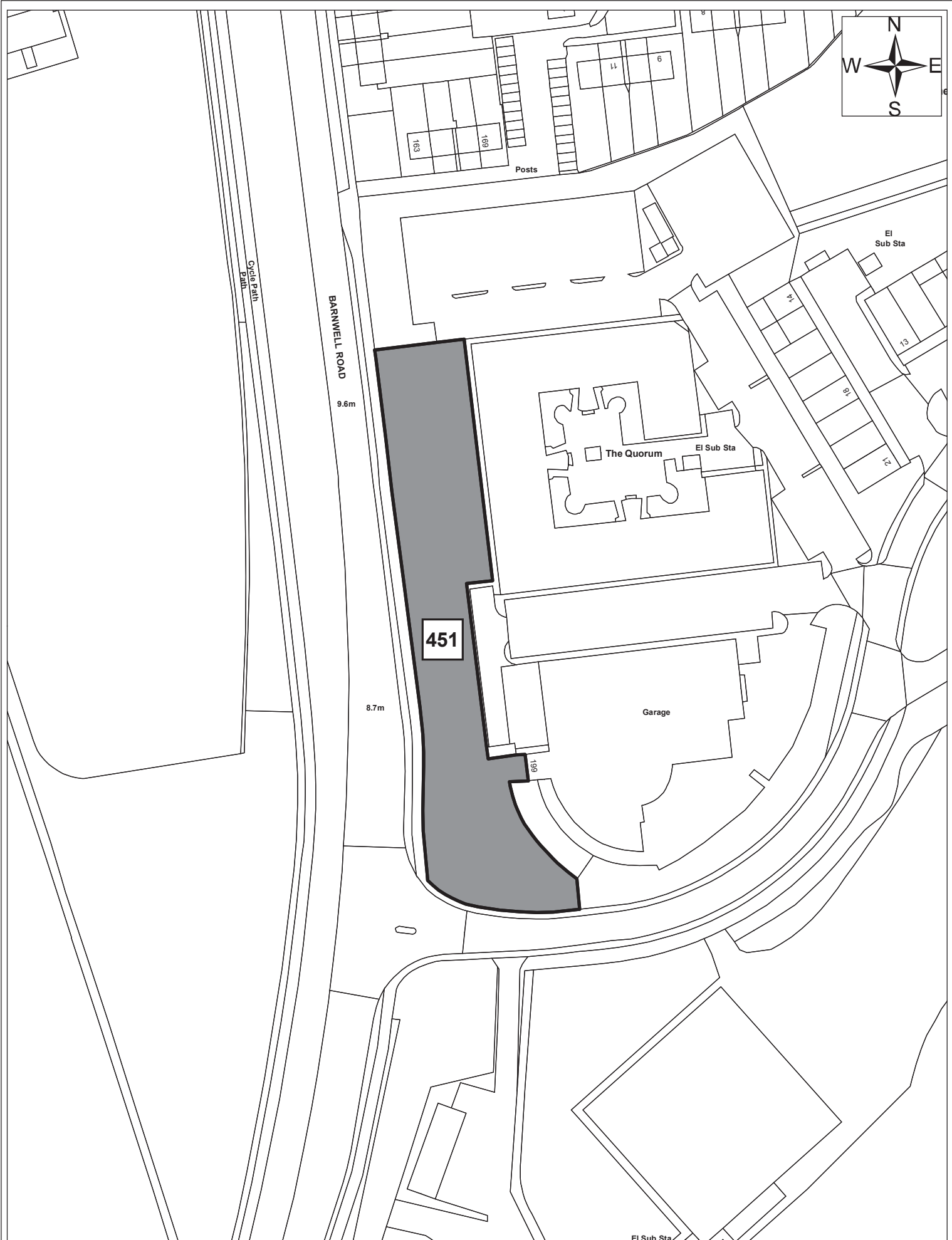
Date:	1st September 2011
Produced by:	Matthew Merry
Section/Department:	Environment
Scale:	1:1,250

© Crown copyright and database right 2011. Ordnance Survey Licence number 100019730.



Site 450

Date:	1st September 2011
Produced by:	Matthew Merry
Section/Department:	Environment
Scale:	1:1,250



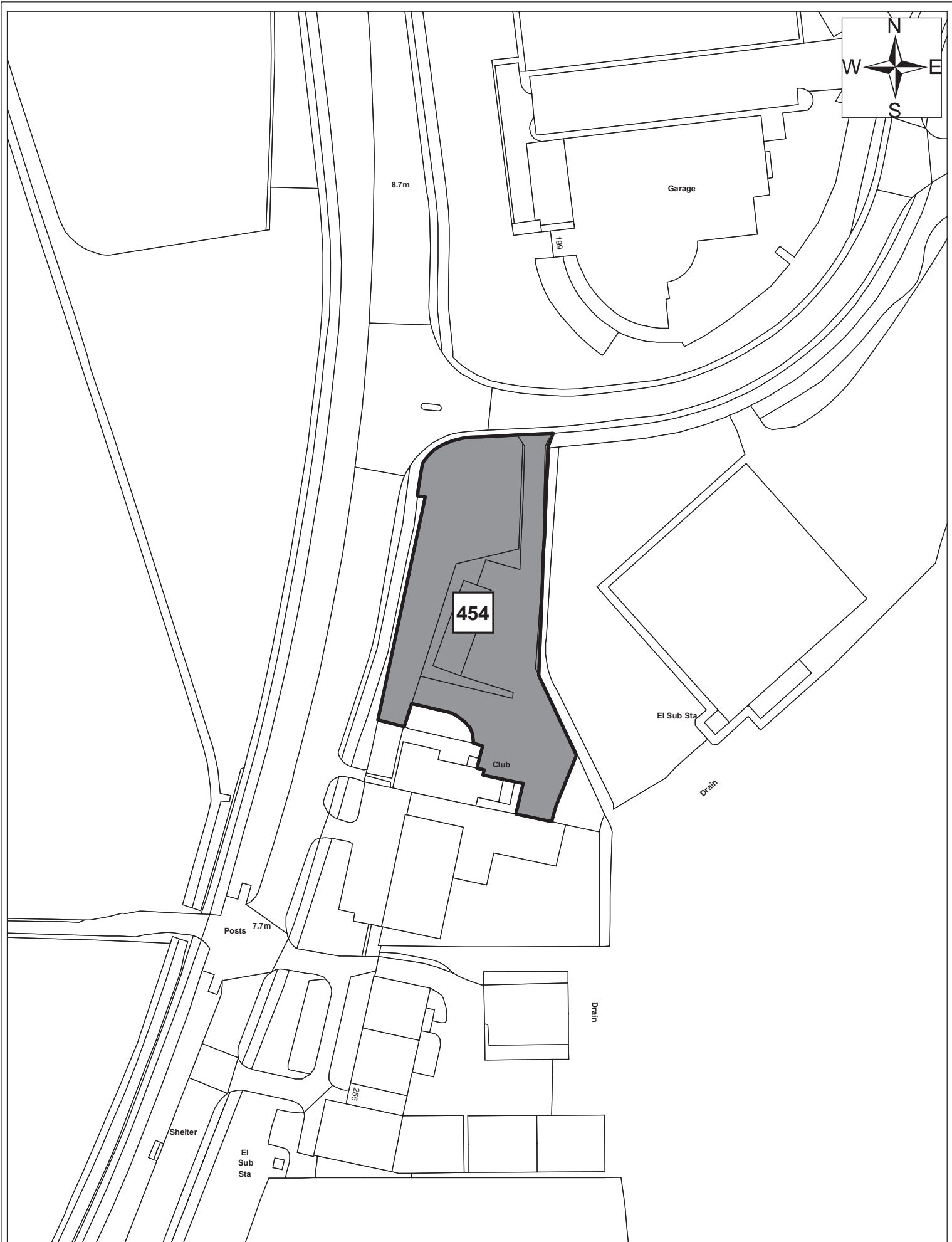
Site 451

Date:	1st September 2011
Produced by:	Matthew Merry
Section/Department:	Environment
Scale:	1:1,250



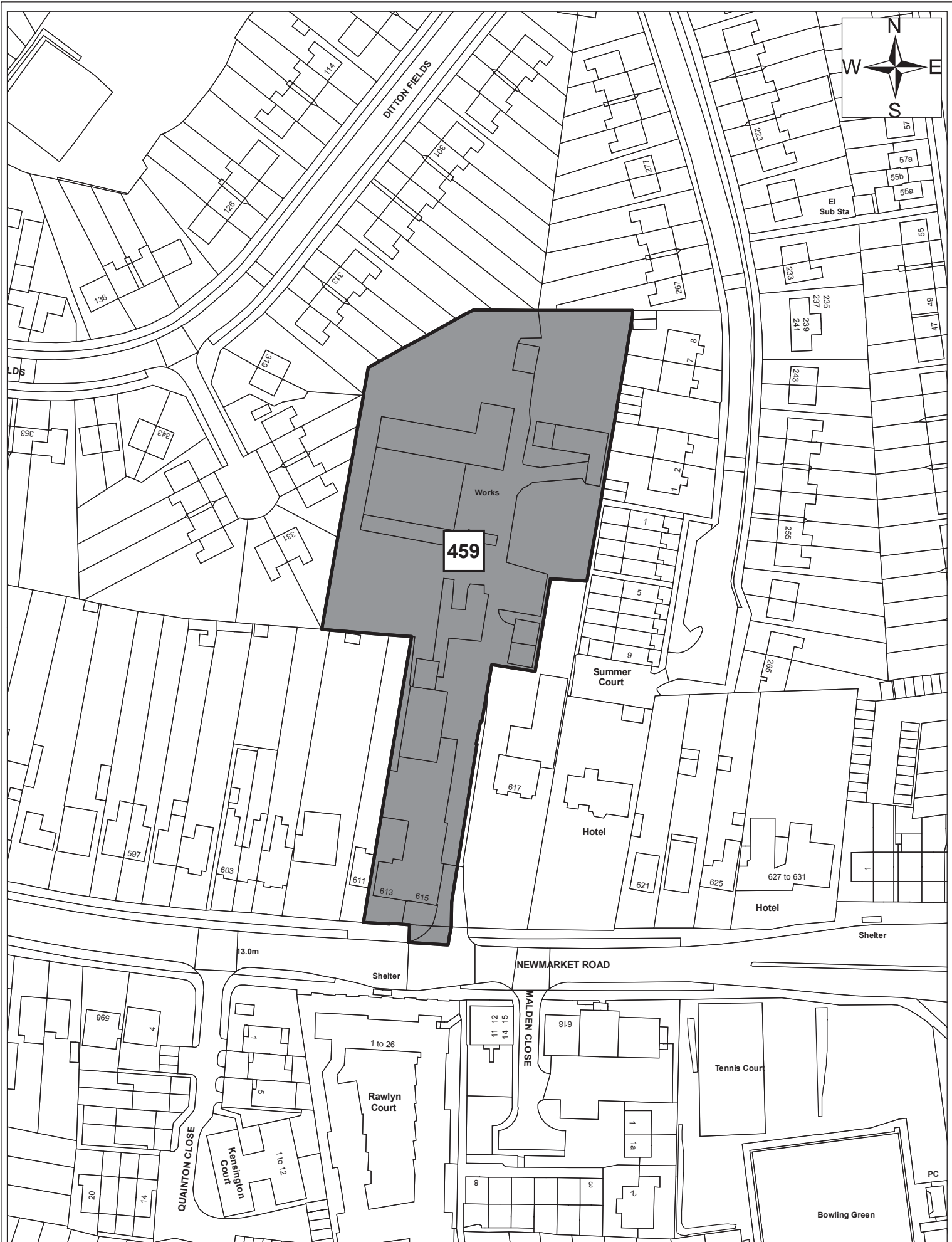
Site 453

Date:	1st September 2011
Produced by:	Matthew Merry
Section/Department:	Environment
Scale:	1:2,500



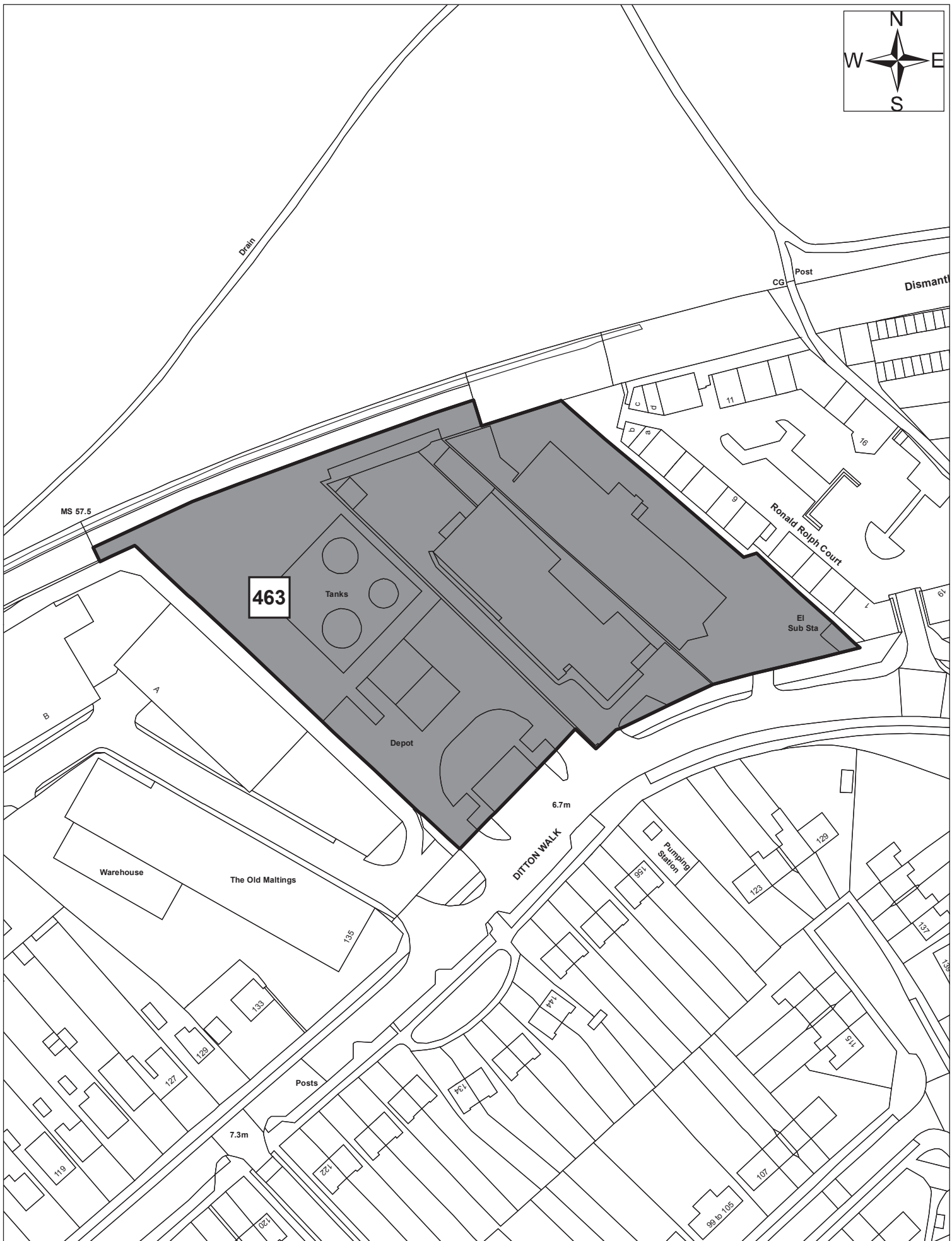
Site 454

Date:	1st September 2011
Produced by:	Matthew Merry
Section/Department:	Environment
Scale:	1:1,250



Site 459

Date:	1st September 2011
Produced by:	Matthew Merry
Section/Department:	Environment
Scale:	1:1,250



463

Tanks

Depot

Warehouse

The Old Maltings

DITTON WALK

Ronald Rolph Court

EI Sub Sta

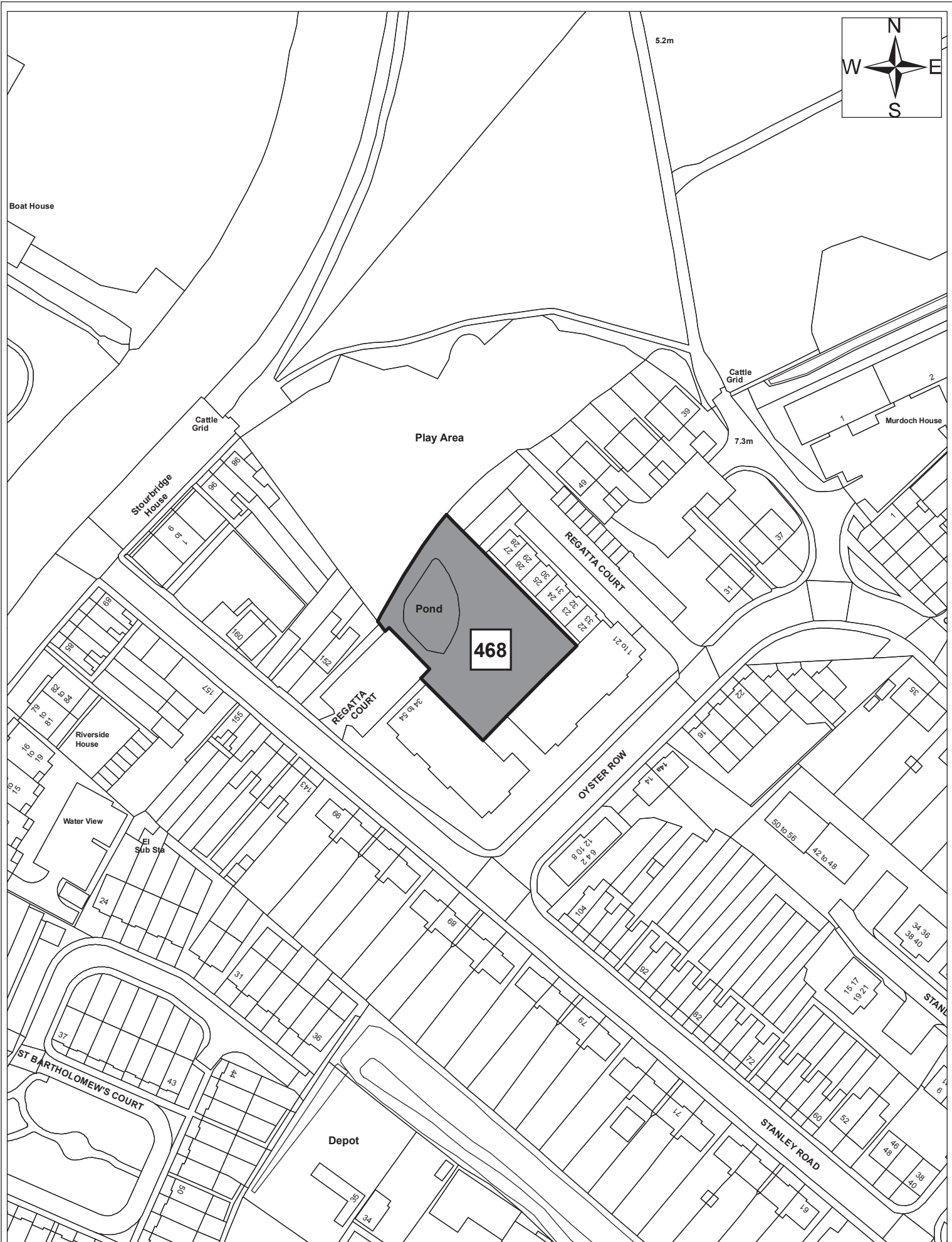
Pumping Station

Posts



Site 463

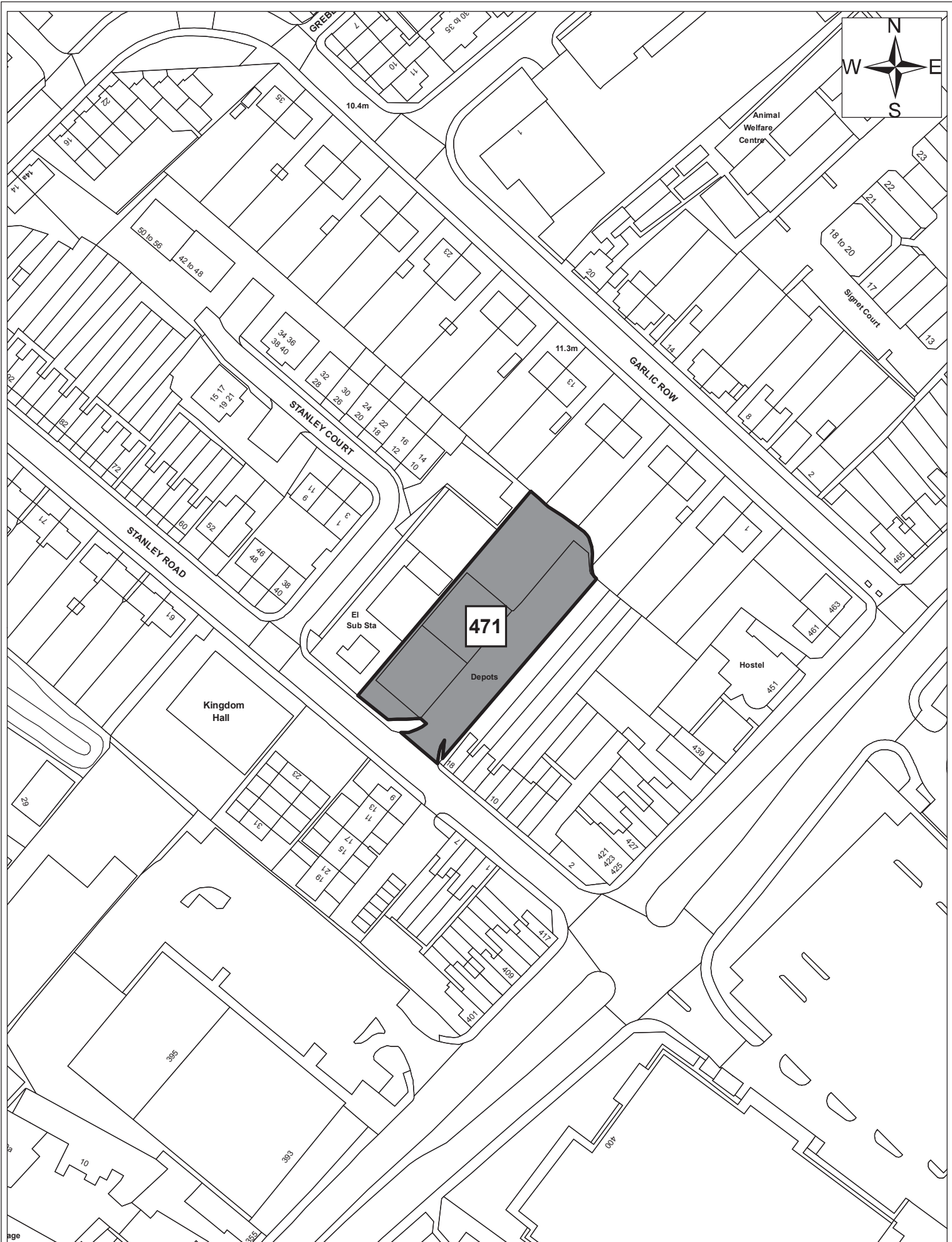
Date: 1st September 2011
 Produced by: Matthew Merry
 Section/Department: Environment
 Scale: 1:1,250



Site 468

Date:	1st September 2011
Produced by:	Matthew Merry
Section/Department:	Environment
Scale:	1:1,250

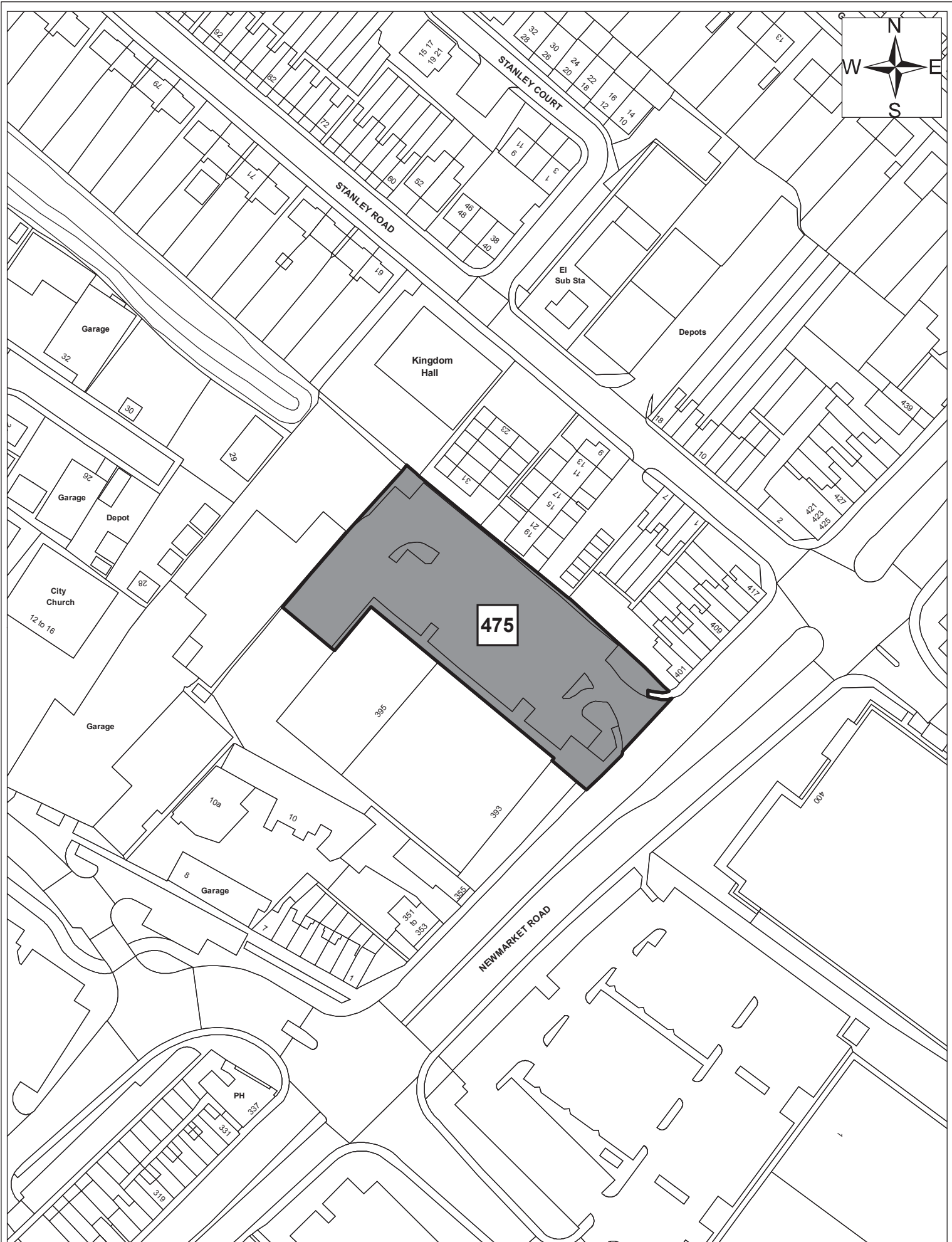
© Crown copyright and database right 2011. Ordnance Survey Licence number 100019730.



Site 471

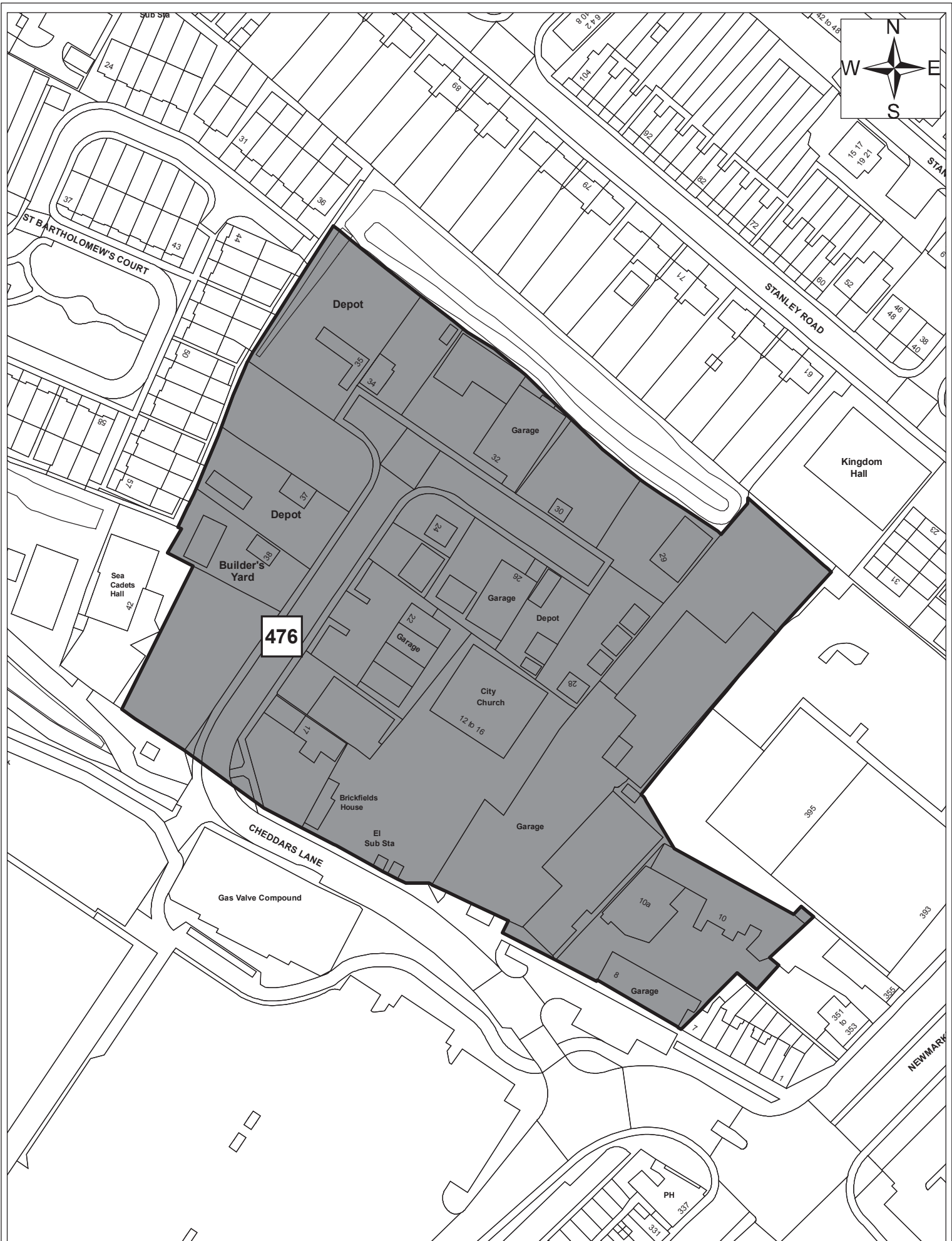
© Crown copyright and database right 2011. Ordnance Survey Licence number 100019730.

Date:	1st September 2011
Produced by:	Matthew Merry
Section/Department:	Environment
Scale:	1:1,250



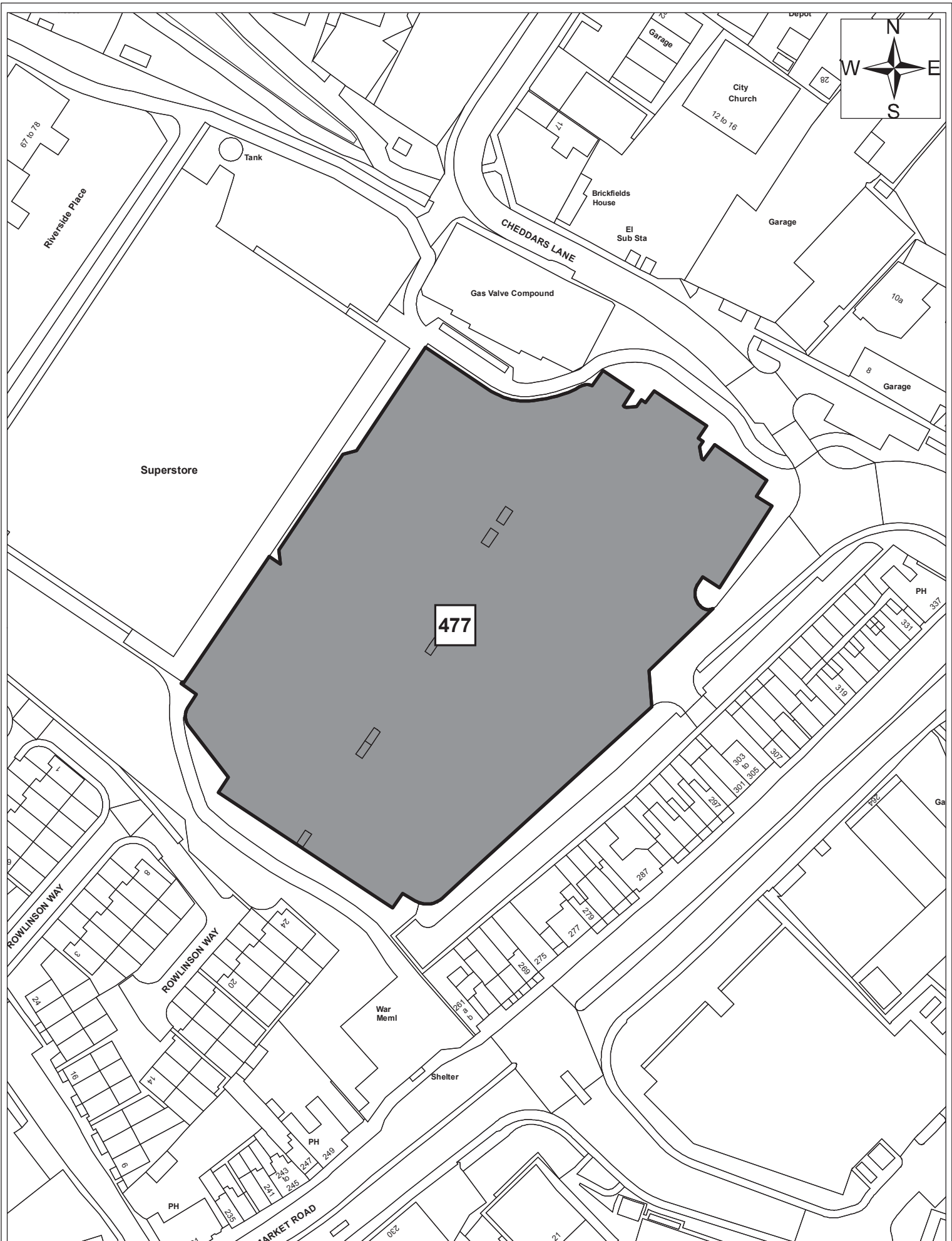
Site 475

Date:	1st September 2011
Produced by:	Matthew Merry
Section/Department:	Environment
Scale:	1:1,250




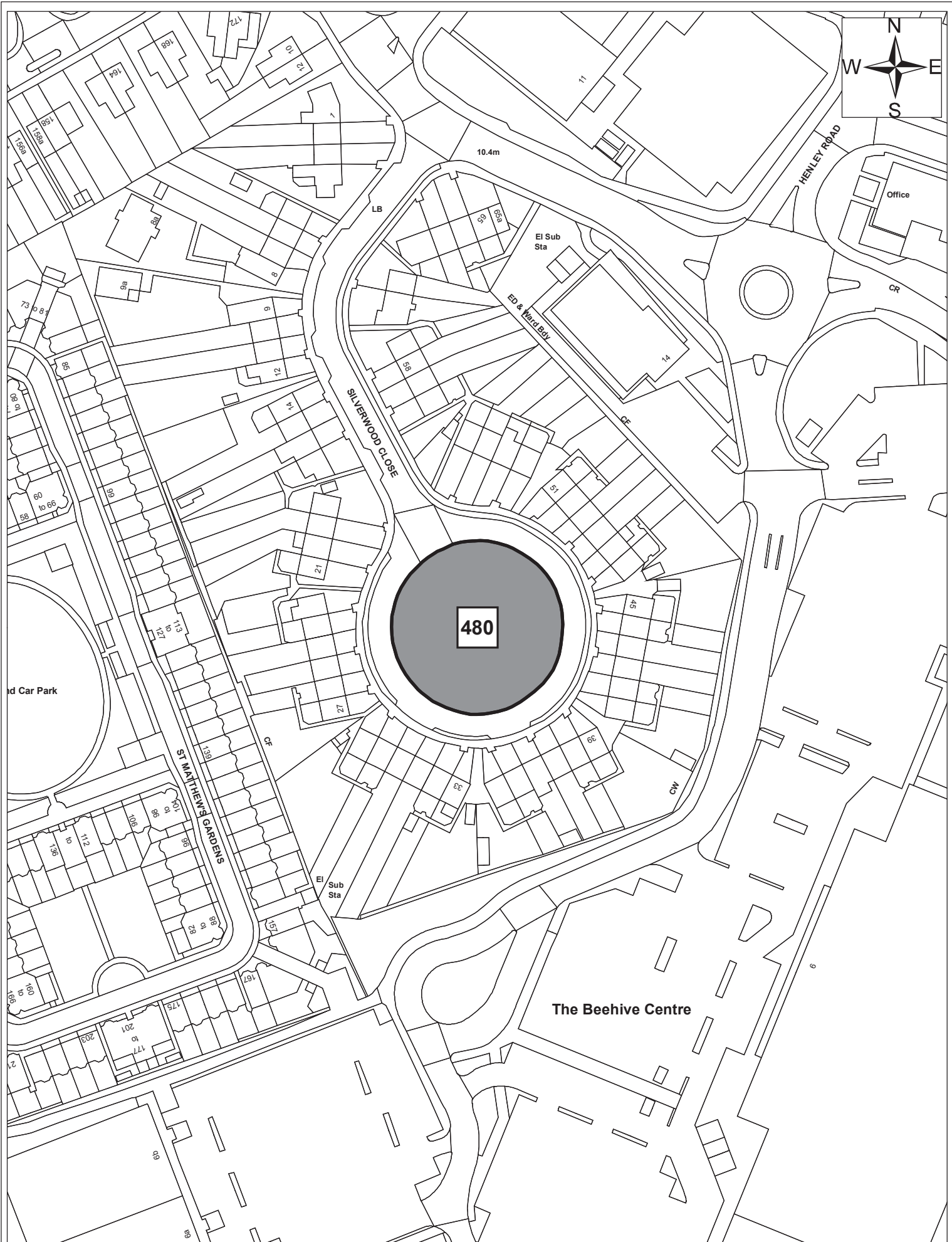
Site 476

Date:	1st September 2011
Produced by:	Matthew Merry
Section/Department:	Environment
Scale:	1:1,250



Site 477

Date:	1st September 2011
Produced by:	Matthew Merry
Section/Department:	Environment
Scale:	1:1,250



Site 480

Date:	1st September 2011
Produced by:	Matthew Merry
Section/Department:	Environment
Scale:	1:1,250

© Crown copyright and database right 2011. Ordnance Survey Licence number 100019730.