

**PLANNED TREE MAINTENANCE**

<b>Tree Works Notification</b>		<b>Created By:</b>	
<b>Public Scrutiny</b>		<b>Date:</b>	
<b>Tree Works reference number and schedule title</b>			
<b>Wards included within planned works:</b>			
Abbey		East Chesterton	Queen Ediths
Arbury		Kings Hedges	Romsey
Castle		Market	Trumpington
Cherry Hinton		Newnham	West Chesterton
Coleridge		Petersfield	
<b>Within following Council service areas:</b>			
Highways		Housing	Parks
<b>Size of schedule – based on number of trees included within:</b>			
Small ( < 10 trees)		Medium (11 - 50 trees)	Large ( > 50 trees)
<b>Brief description of the works</b>			

## **Tree Works Notification**

For tree works submitted under a 'Tree Works Notification' I refer you to Policy GM3 of the Cambridge City Council Citywide Tree Strategy 2016-2026 Part 2:

*"All planned tree works will be published on the Council website and through site notices for the community to access at least 20 working days before implementation. The council sees this as an important tool for communicating to the local community about tree work planned for their area and the reasons why the works are necessary."* <https://www.cambridge.gov.uk/tree-strategy>

The notification period will run for 20 days from the date of publication of the schedule.

The majority of the works contained within these schedules consists of minor pruning to address health and safety issues, or more significant works to remove trees that are obviously dead, dying or diseased, or replacement planting for trees that have been removed.

A brief outline of the planned works can be found in the table shown above however; full details of the planned works can be found within the attached schedules and maps.

Please note: where trees are due to be felled, these are marked on site with green tape.

## **Public Scrutiny**

For tree works submitted for 'Public Scrutiny' A brief outline of the planned works which we wish to be publicly scrutinised can be found within the attached schedules and maps which will be available for ten working days following the date of publication.

The planned works could involve either removing healthy trees over 75mm in diameter as measured at 1.5m above ground level and/or any tree work or batch of works that will have a significant impact on the landscape character of an area as assessed by an arboricultural officer. This will include crown reductions of over 30% in branch length on trees that have not previously been reduced.

The table above provides details of the works which are open for public scrutiny, please note that some tree works schedules may contain other works in other service areas than those open to this level of scrutiny. The following details only relate to the significant works considered for scrutiny. Please note: where trees are

due to be felled, these are clearly marked on site with green tape.

I refer you to Policy GM5 of the Cambridge City Council [Citywide Tree Strategy 2016-2026 Part 2](#):

*“When considering tree works on City Council land, the Council will invite resident and stakeholder comment regarding the following kinds of work:*

- a) Any tree work which will have a significant impact on the character of an area.*
- b) Felling healthy trees of over 75mm diameter”*

If you wish to make a comment about any of the works proposed, please submit them via this link: [Comment on a tree work schedule](#). All unresolved objections to tree work subject to public scrutiny will be determined by the relevant Executive Councillor.

Location:

LWO July 24

Site type:

Order no/ref:  
Contract/Client Ref:  
Item created: 05 August 2024

Priority of works:  
Start on/after:  
Complete by:

Tree/Item code	Species/Work required	Rate	Quantity	Cost
----------------	-----------------------	------	----------	------

Accordia (ACCGS)

Sgl/355 (515264)	Beech (Common) (Fagus sylvatica) Accordia tree (///noisy.reduce.cape)			
\$WR	Recommended Works - see Comments monolith tree leaving 5m high stem		1 tree	
Sgl/367 (020444)	Oak (Holm) (Quercus ilex) (///purple.ready.linked)			
CRT	C/R - by by half (50%) due to decay at the base		1 tree	0.00

Akeman Street (AKEMAS), Arbury

Sgl/11 (080232)	Birch (Himalayan) (Betula utilis) o/s 49 (///apple.shell.builds)			
CL4	Crown lift to 4m		1 tree	
Sgl/12 (080236)	Birch (Himalayan) (Betula utilis) o/s 51 (///shapes.caves.silver)			
CL4	Crown lift to 4m		1 tree	
Sgl/16 (080252)	Hornbeam (Common) (Carpinus betulus) o/s 67 (///frock.exile.shin)			
CLF	C/L - over footpath to 2.4m		1 tree	0.00
CLH	C/L - over highway to 3.5-4.5m		1 tree	0.00
CRC	C/R - to clear - prune back from garden side by 1-2m		1 tree	0.00

Alex Wood Road (ALEXWO), Arbury

Sgl/21 (080728)	Prunus (Sargent's Cherry) (Prunus sargentii) opp 52 (///mixer.detect.finishing)			
RFR	Rem - tree for replant		1 tree	0.00

Babraham Road (BABRAR), Queen Ediths

Sgl/69 (320639)	Beech (Common) (Fagus sylvatica) o/s 2 (///natively.craft.influencing)			
RGL	Rem - tree to ground level - behind streetlight I160san		1 tree	0.00

Tree/Item code	Species/Work required	Rate	Quantity	Cost
<b>Beales Way (BEALEW), Kings Hedges</b>				
Hdg/1 (221071)	Thorn (Hawthorn) ( <i>Crataegus monogyna</i> ) (///tribune.square.rocks)			
CRT	C/R - by (x 4 tree) reduce to hedge height and cut back from fence.		4 trees	0.00
Sgl/20 (221069)	Maple (Field) ( <i>Acer campestre</i> ) (///tribune.square.rocks)			
CL3	Crown lift to 3m		1 tree	
CRT	C/R - by 1-2m		1 tree	0.00
CRG	C/R - gardenside by 1m		1 tree	0.00
CRL	C/R - to clear lamp by 0.5-1m		1 tree	0.00
Sgl/21 (221070)	Maple (Field) ( <i>Acer campestre</i> ) (///wheels.spins.skins)			
CL3	Crown lift to 3m		1 tree	
CRT	C/R - by 1-2m		1 tree	0.00
CRG	C/R - gardenside by 1m		1 tree	0.00
Sgl/22 (221072)	Maple (Field) ( <i>Acer campestre</i> ) (///wheels.spins.skins)			
CL3	Crown lift to 3m		1 tree	
CRT	C/R - by 1-2m		1 tree	0.00
CRG	C/R - gardenside by 1m		1 tree	0.00
<b>Brampton Road (BRAMPR), Romsey</b>				
Sgl/39 (366952)	Apple (Pillar Crab) ( <i>Malus tschonoskii</i> ) s/o 176 Coldhams Lane (///opera.windy.film)			
RFR	Rem - tree for replant		1 tree	0.00
<b>Campkin Road (CAMPKR), Kings Hedges</b>				
Sgl/70 (222532)	Lime (Common) ( <i>Tilia x europaea</i> ) s/o 110 (///keep.shape.paused)			
CLF	C/L - over footpath to 2.4m		1 tree	0.00
Sgl/72 (222536)	Lime (Common) ( <i>Tilia x europaea</i> ) s/o 110 (///best.cities.credit)			
CLF	C/L - over footpath to 2.4m		1 tree	0.00
Sgl/100 (222952)	Lime (Small Leaved) ( <i>Tilia cordata</i> ) o/s 119 (///photo.renew.spring)			
RMB	Remove lower branches marked with yellow chalk back to stem remove large lowest primary branch leaving 1.5m - 2m stub.		1 tree	
Sgl/180 (222768)	Birch (Silver) ( <i>Betula pendula</i> ) o/s 65 (///lined.critic.stove)			
RFR	Rem - tree for replant		1 tree	0.00

Tree/Item code	Species/Work required	Rate	Quantity	Cost
Cavendish Avenue (CAVENA), Queen Ediths				
Sgl/29 (321836)	Beech (Fastigate) (Fagus sylvatica 'Dawyck') o/s 49 (///vets.case.oils)			
RDW	Rem - deadwood roadside approx. 4m above ground level.		1 tree	0.00
Cherry Hinton Hall (CHERRN), Cherry Hinton				
Sgl/21 (504860)	Elm (Wych) (Ulmus glabra) (///ranked.holly.trout)			
RT1	Remove tree leaving 1m high stump		1 tree	
Sgl/156 (504684)	Ash (Common) (Fraxinus excelsior) (///frozen.free.lifted)			
RFR	Rem - tree for replant		1 tree	0.00
Sgl/477 (507108)	Beech (Common) (Fagus sylvatica) (///period.preoccupied.pulse)			
CRT	C/R - by 5-6m removing as much dead wood as possible.		1 tree	0.00
RDW	Rem - deadwood		1 tree	0.00
Chesterton Hall Crescent (CHESTI), West Chesterton				
Sgl/1 (420800)	Scholar's Tree (Common) (Styphnolobium japonica) Pit at end (///plays.critic.heap)			
CRL	C/R - to clear lamp by 0.5-1m		1 tree	0.00
RDW	Rem - deadwood large dead limb over path		1 tree	0.00
Coleridge Recreation Ground (COLERT), Coleridge				
Sgl/158 (511636)	Sorbus (Whitebeam) (Sorbus aria) (///cattle.degree.flute)			
RFR	Rem - tree for replant		1 tree	0.00
Elsworth Place (ELSWOP), Queen Ediths				
Sgl/3 (322808)	Cupressus (Monterey Cypress) (Cupressus macrocarpa) r/o 157 Hills Rd (///train.keen.wonderfully)			
CRT	C/R - by - Reduce lower portion of canopy over road by 1 - 2.5m.		1 tree	0.00

Tree/Item code	Species/Work required	Rate	Quantity	Cost
Sgl/4 (322812)	Cupressus (Monterey Cypress) (Cupressus macrocarpa) r/o 157 Hills Rd (///twist.belt.noble)			
CRB	C/R - to clear building by 3 -4m.  lift the branches in front of the house to above window height.		1 tree	0.00
RHG	Remove - lodging branch remove any found.		1 tree	0.00
RDW	Rem - deadwood		1 tree	0.00
Empty Common (EMPALT), Petersfield				
Sgl/140 (680033)	Ash (Common) (Fraxinus excelsior) (///drag.counts.dream)			
COP	Coppice small self set Ash & sycamore leaning out of Empty Common and into Queensway parking area. stems marked with white paint		1 tree	0.00
Gilbert Close (GILBEC), Arbury				
Sgl/21 (087876)	Ash (Common) (Fraxinus excelsior) o/s 4a (///span.span.fires)			
CRB	C/R - to clear building by achieve 3m clearance between tree and building.  prune back from over roof.		1 tree	0.00
Sgl/22 (087872)	Ash (Common) (Fraxinus excelsior) o/s 43-46 (///joined.admits.rooms)			
CRB	C/R - to clear building by achieve 3m clearance between tree and building.  prune back from over roof.		1 tree	0.00
Sgl/30 (085844)	Maple (Silver) (Acer saccharinum) o/s 21 (///employ.bossy.cheer)			
CRP	C/R - repollard		1 tree	0.00
Glebe Road (GLEBER), Queen Ediths				
Sgl/44 (327492)	Prunus (Bird Cherry) (Prunus padus) o/s 70 (///driven.steps.react)			
RFR	Rem - tree for replant		1 tree	0.00

Tree/Item code	Species/Work required	Rate	Quantity	Cost
Gough Way (GOUGHW), Newnham				
Sgl/68 (282020) RFR Rem - tree for replant	Sorbus (Rowan Cv.) (Sorbus aucuparia Cv.) o/s 4 (///dizzy.found.lasts)		1 tree	0.00
Gunhild Way (GUNHIW), Queen Ediths				
Sgl/57 (325400) RFR Rem - tree for replant	Prunus (Purple-leaf Plum) (Prunus cerasifera 'Nigra') o/s 119 (///power.woods.share)		1 tree	0.00
Hurst Park Avenue (HURSTP), West Chesterton				
Sgl/13 (425564) RFR Rem - tree for replant	Prunus (Unspecified) (Prunus species) o/s 14 (///vague.reform.cabin)		1 tree	0.00
Sgl/32 (425468) RFR Rem - tree for replant	Birch (Silver) (Betula pendula) o/s 55/57 (///called.silent.files)		1 tree	0.00
Sgl/35 (425472) RFR Rem - tree for replant	Thorn (Midland Hawthorn Cv.) (Crataegus laevigata 'Paul's Scarlet') o/s 59/61 (///ants.daring.exchanges)		1 tree	0.00
Jubilee Gardens West (JUBILG), Market				
Sgl/18 (520524) BRANC Reduce specified branch by reduce lowest branch over river by 4m	Willow (Golden Weeping) (Salix x sepulcralis var. chrysocoma) (///poet.loss.jokes)		1 tree	
Kings Hedges Recreation Ground (KINGSJ), Kings Hedges				
Sgl/129 (520964) RDW Rem - deadwood	Maple (Silver) (Acer saccharinum) (///swaps.pack.define)		1 tree	0.00
Sgl/200 (521028) \$WR Recommended Works - see Comments - Reduce to 9ft trunk.	Prunus (Unspecified) (Prunus species) (///vibe.tree.green)		1 tree	



Tree/Item code	Species/Work required	Rate	Quantity	Cost
Kingsway (KINGSW), Arbury				
Sgl/48 (095488) RDW	Birch (Silver) ( <i>Betula pendula</i> ) see plan (///jabs.pepper.bind) Rem - deadwood		1 tree	0.00
Lichfield Road (LICHFS), Coleridge				
Sgl/1 (263204) RFR	Apple (Three Lobed Crab) ( <i>Malus trilobata</i> ) (///global.blend.alarm) Rem - tree for replant		1 tree	0.00
Mill Road Cemetery (MILLRP), Petersfield				
Sgl/58 (524076) CRB	Alder (Common) ( <i>Alnus glutinosa</i> ) Side of 20 Emery St (///jungle.wipes.free) C/R - to clear building by 2m		1 tree	0.00
Sgl/160 (524176) RFR	Prunus (Japanese Cherry Cv.) ( <i>Prunus serrulata</i> Cv.) (///gave.output.mostly) Rem - tree for replant		1 tree	0.00
Montreal Road To Hobart Road (MONTRS), Coleridge				
Hdg/1 (009852) CRG CRHG	Beech (Common) ( <i>Fagus sylvatica</i> ) Lapsed Beech Hedge along walkway (///paints.oven.badge) C/R - gardenside by (x 25 tree) 1m or close to boundary edge C/R - height by (x 25 tree) 2 - 3m		25 trees 25 trees	0.00 0.00
Romsey Recreation Ground (ROMSES), Romsey				
Sgl/87 (529948) BRANC	Prunus (Plum) ( <i>Prunus domestica</i> ) (///daisy.baking.admit) Reduce specified branch by reduce the end of the lowest subsiding branch back to inside edge of footpath		1 tree	
Spens Avenue (SPENSA), Newnham				
Sgl/3 (284412) RFR	Apple (Cut-leaf Crab) ( <i>Malus toringoides</i> ) See plan (///visa.fork.volunteered) Rem - tree for replant		1 tree	0.00

Tree/Item code	Species/Work required	Rate	Quantity	Cost
<b>St Albans Road Recreation Ground (STALBB), Arbury</b>				
Grp/2 (531156)	Various species (Various species) (///exams.mixer.unique)			
COP	Coppice (x 10 tree) coppice any self set Cherry, Lime and Norway Maple under 10 cm diameter at 1.5m height on stem		10 trees	0.00
Sgl/73 (530928)	Ash (Common) (Fraxinus excelsior) (///ever.gaps.adopt)			
RFR	Rem - tree for replant		1 tree	0.00
Sgl/84 (531004)	Ash (Common) (Fraxinus excelsior) 1810 (///email.prefer.dive)			
RFR	Rem - tree for replant		1 tree	0.00
Sgl/85 (531000)	Sorbus (Rowan) (Sorbus aucuparia) (///tables.sadly.oasis)			
RFR	Rem - tree for replant		1 tree	0.00
Sgl/97 (530972)	Maple (Norway) (Acer platanoides) (///salsa.event.lazy)			
CRS	C/R - sides by reduced southeastern side of crown by 4-5 metres. this is to reduce weight on splitting and included fork union. corenet cut any large stubs on primary branches that are resulting from pruning.		1 tree	0.00
<b>St Andrew's Church Chesterton (STANDU), East Chesterton</b>				
Hdg/1 (531717)	Various species (Various species) (///lines.trend.media)			
\$WR	Recommended Works - see Comments (x 10 tree) access via side gate of 95 St Andrews Road		10 trees	
CLG	C/L - gardenside to (x 10 tree) 2m clearance over sheds or prune back to church yard boundary		10 trees	0.00
<b>Victoria Park (VICTOP), West Chesterton</b>				
Sgl/4 (428008)	Birch (Erman's) (Betula ermanii) Island (///track.tonic.indoor)			
RDW	Rem - deadwood		1 tree	0.00
<b>Windsor Road (WINDSR), Castle</b>				
Sgl/15 (125448)	Sorbus (Whitebeam Cv.) (Sorbus aria 'Lutescens') o/s 25-27 (///hatch.undulation.branch)			
RFR	Rem - tree for replant		1 tree	0.00

Tree/Item code	Species/Work required	Rate	Quantity	Cost
----------------	-----------------------	------	----------	------

Woburn Close (WOBURC), Kings Hedges

Sgl/2 (220204) RFR Rem - tree for replant	Prunus (Wild Cherry) (Prunus avium) r/o 37/42 (///logo.guilty.civil)		1 tree	0.00
Sgl/3 (220208) RFR Rem - tree for replant	Prunus (Wild Cherry) (Prunus avium) r/o 37/42 (///moth.toxic.empty)		1 tree	0.00

Wulfstan Way (WULFSW), Queen Ediths

Sgl/107 (330244) RFR Rem - tree for replant	Thorn (Broad Leaved Cockspur) (Crataegus x prunifolia) o/s 6/8 (///unfair.tribe.pies)		1 tree	0.00
--	---	--	--------	------

Expenditure code analysis :-

Expenditure code not specified

Schedule item analysis :-

CLF	C/L - over footpath to 2.4m	3 trees @ 0.00
CLG	C/L - gardenside to	10 trees @ 0.00
CLH	C/L - over highway to 3.5-4.5m	1 tree @ 0.00
COP	Coppice	11 trees @ 0.00
CRB	C/R - to clear building by	4 trees @ 0.00
CRC	C/R - to clear	1 tree @ 0.00
CRG	C/R - gardenside by	28 trees @ 0.00
CRHG	C/R - height by	25 trees @ 0.00
CRL	C/R - to clear lamp by 0.5-1m	2 trees @ 0.00
CRP	C/R - repollard	1 tree @ 0.00
CRS	C/R - sides by	1 tree @ 0.00
CRT	C/R - by	10 trees @ 0.00
RDW	Rem - deadwood	7 trees @ 0.00
RFR	Rem - tree for replant	21 trees @ 0.00
RGL	Rem - tree to ground level	1 tree @ 0.00
RHG	Remove - lodging branch	1 tree @ 0.00



Cambridge CC  
ARBORICULTURAL WORKS ORDER

Sheet: 9 of 41

Works Order

Item Ref: 02273

Contractor:

Total cost: 0.00

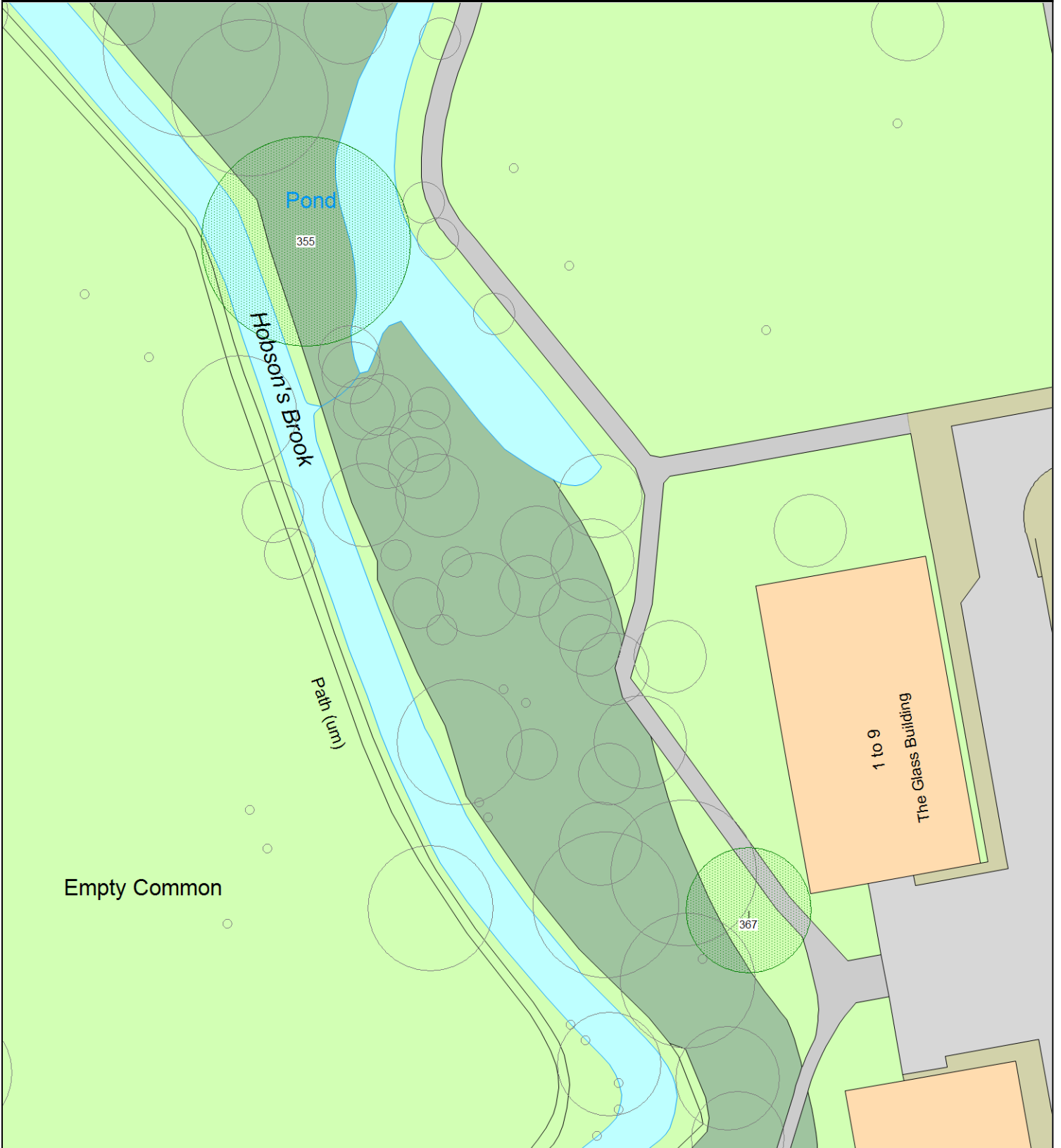
Issued by:

Kenny McGegeor

ARBORICULTURAL WORKS ORDER

Item Ref: 02273

Accordia (ACCGS)

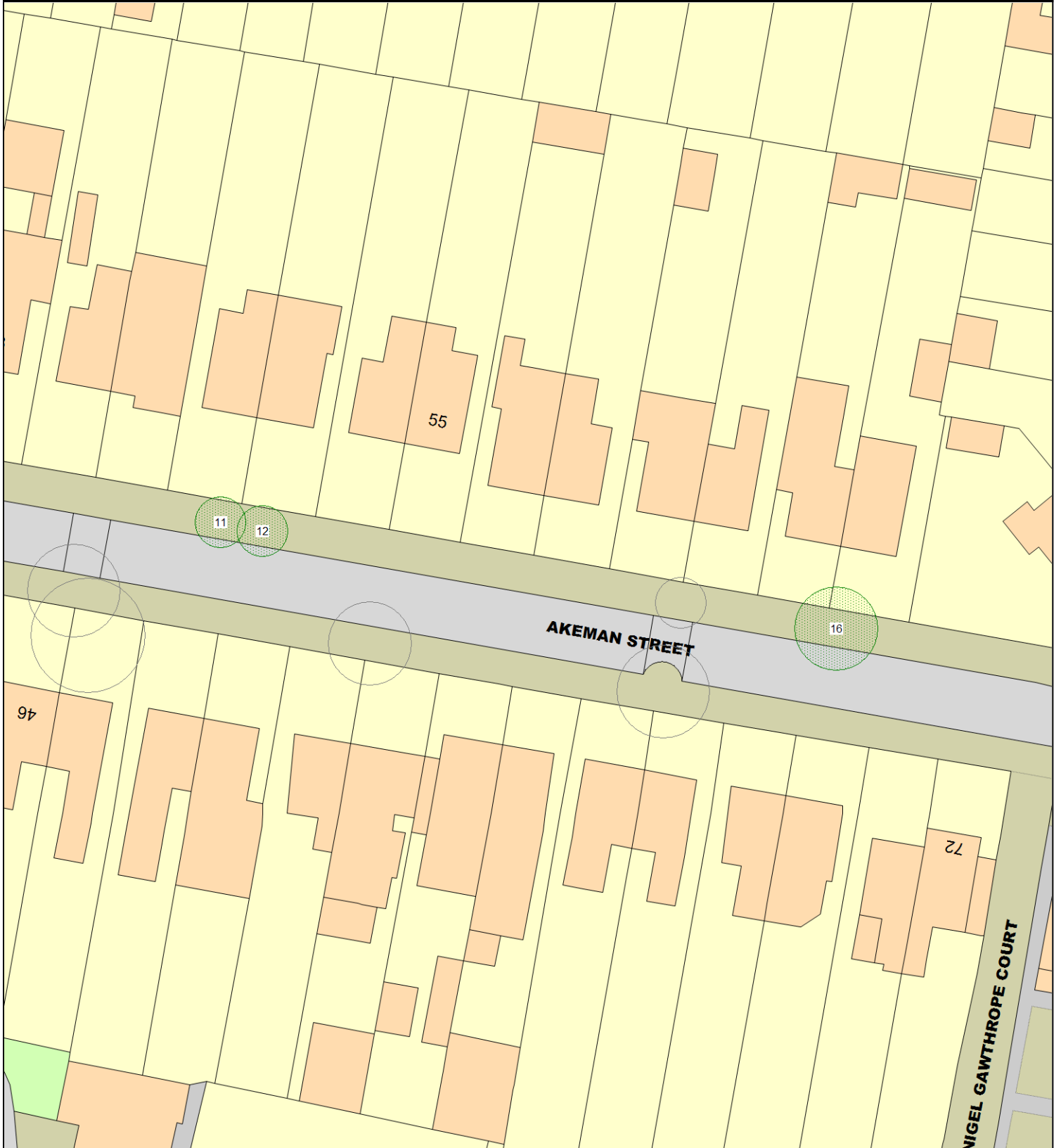


Empty Common

ARBORICULTURAL WORKS ORDER

Item Ref: 02273

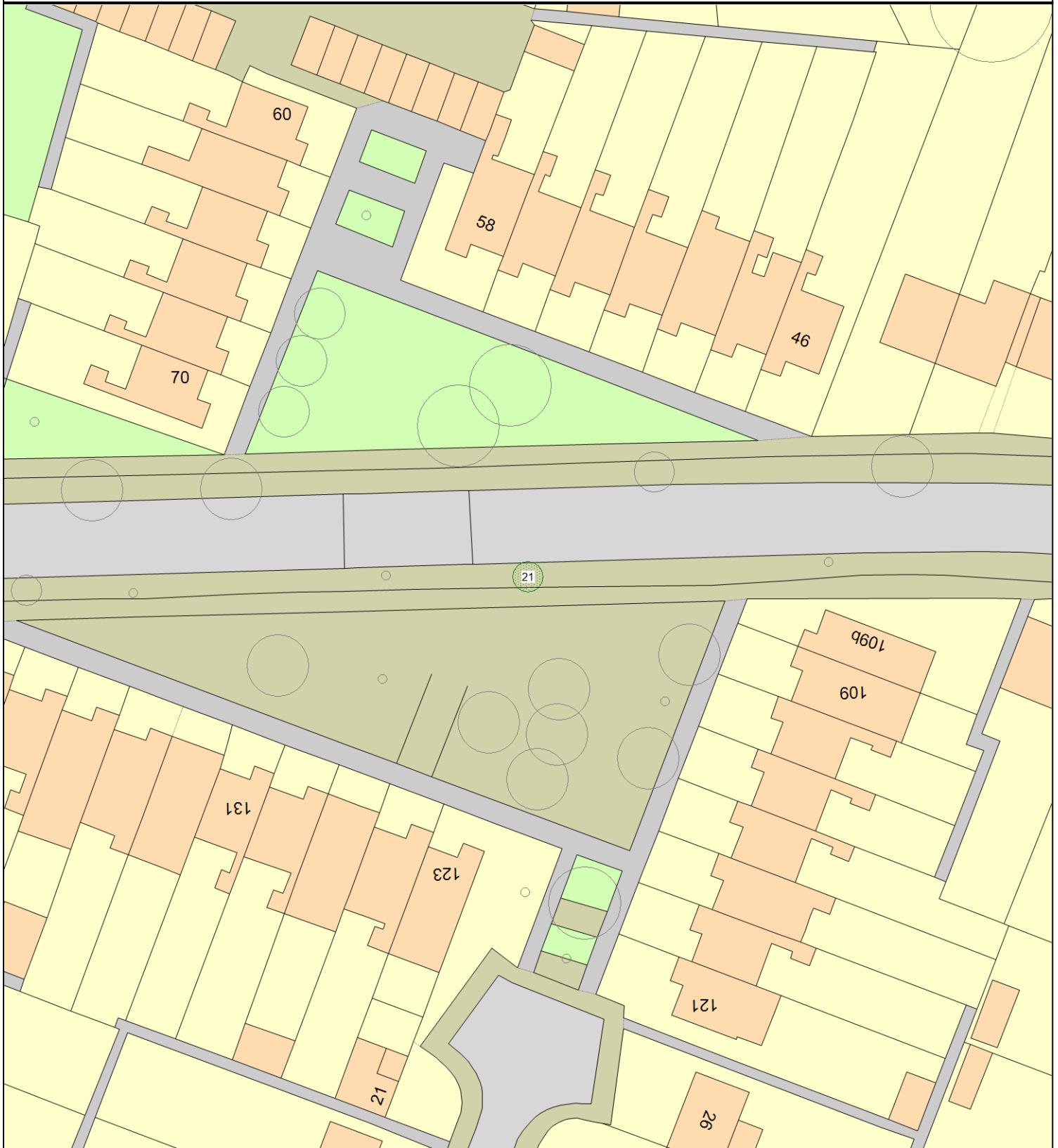
Akeman Street (AKEMAS), Arbury



ARBORICULTURAL WORKS ORDER

Item Ref: 02273

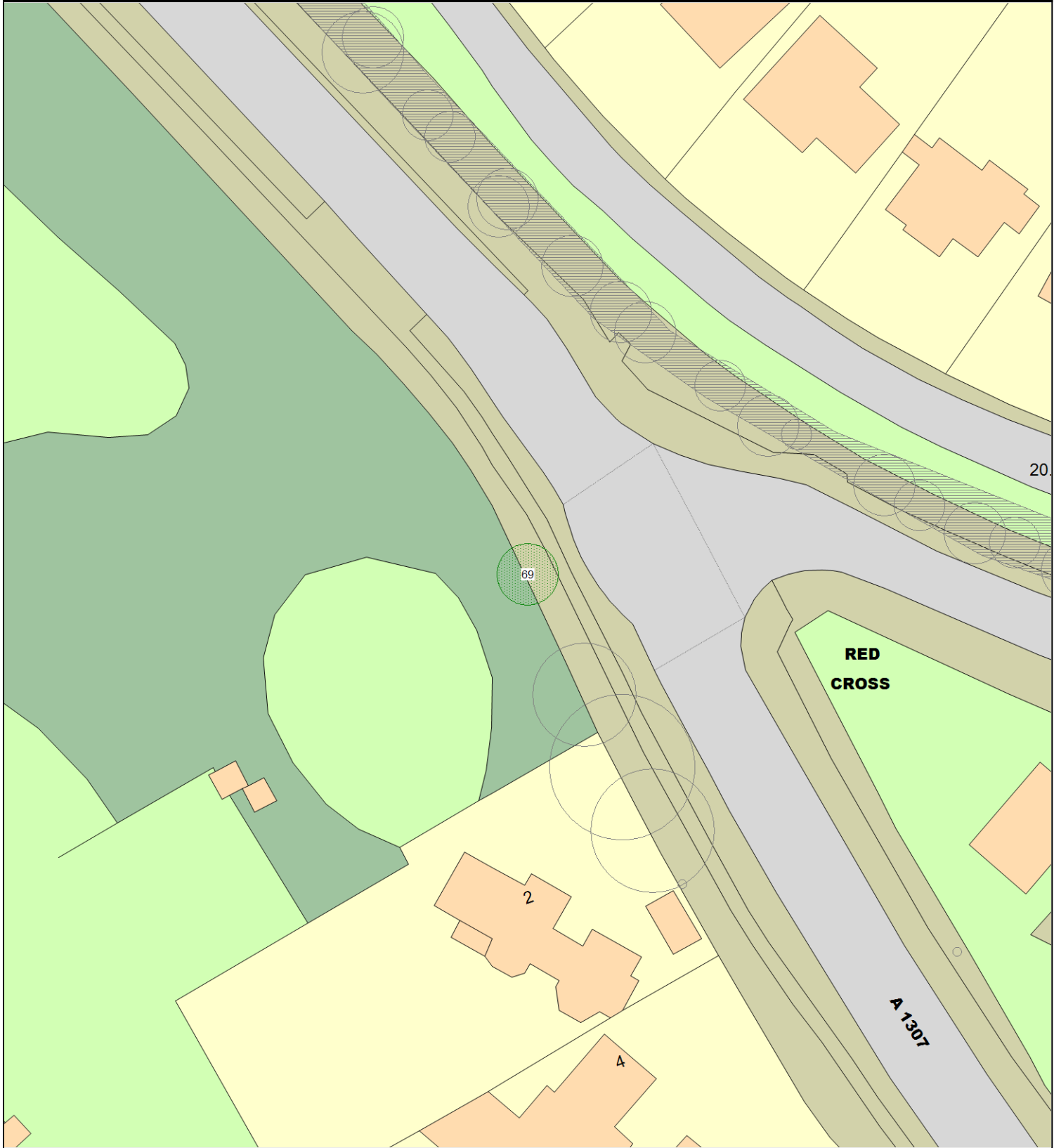
Alex Wood Road (ALEXWO), Arbury



ARBORICULTURAL WORKS ORDER

Item Ref: 02273

Babraham Road (BABRAR), Queen Ediths



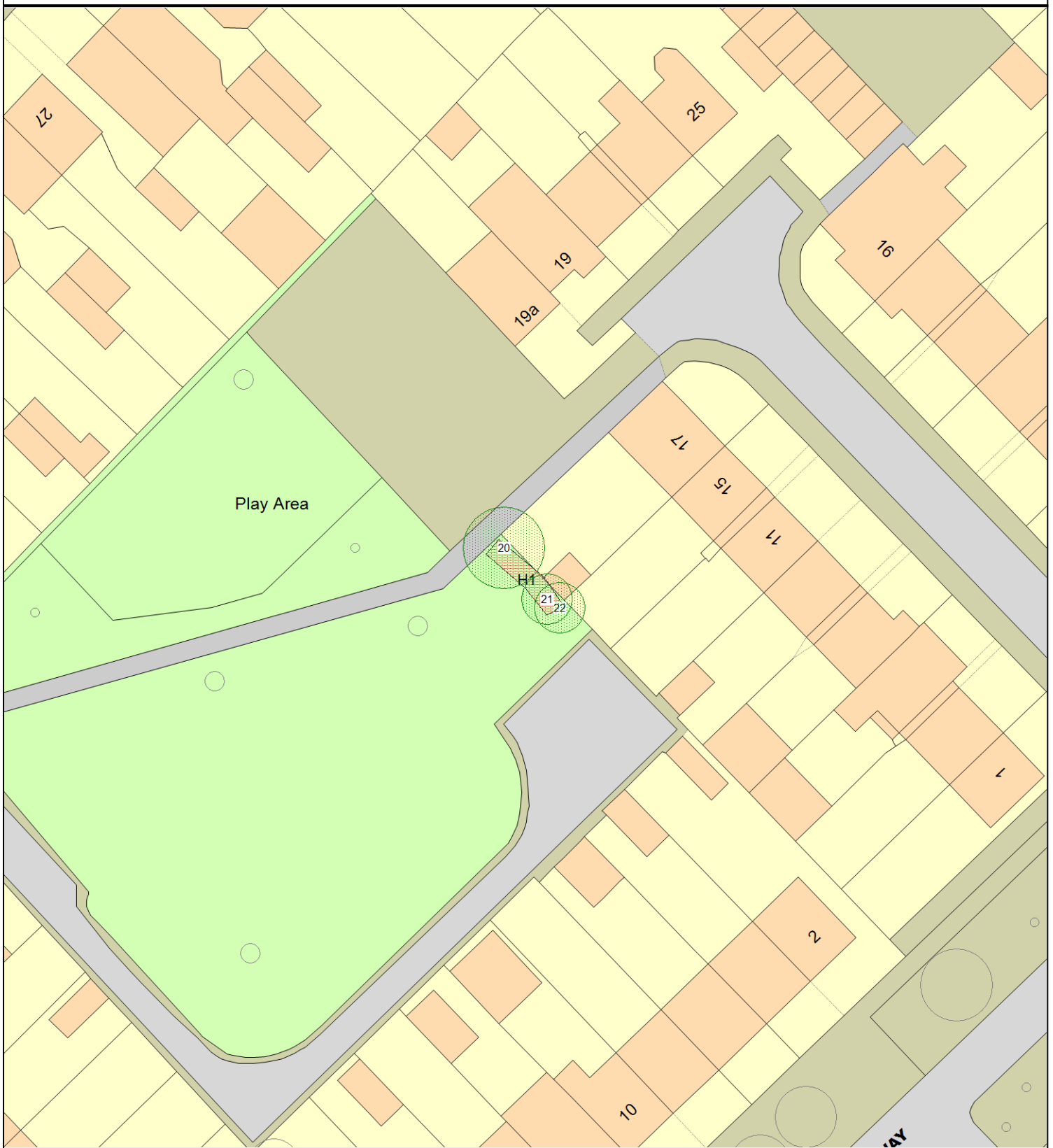
This map is reproduced from Ordnance Survey material with the permission of Her Majesty's Stationery Office (c) Crown copyright. Unauthorised reproduction infringes Crown copyright and may lead to prosecution or civil proceedings." Cambridge City Council (Licence No. 100019730) 2006.



ARBORICULTURAL WORKS ORDER

Item Ref: 02273

Beales Way (BEALEW), Kings Hedges



This map is reproduced from Ordnance Survey material with the permission of Her Majesty's Stationery Office (c) Crown copyright. Unauthorised reproduction infringes Crown copyright and may lead to prosecution or civil proceedings." Cambridge City Council (Licence No. 100019730) 2006.

ARBORICULTURAL WORKS ORDER

Item Ref: 02273

Brampton Road (BRAMPR), Romsey



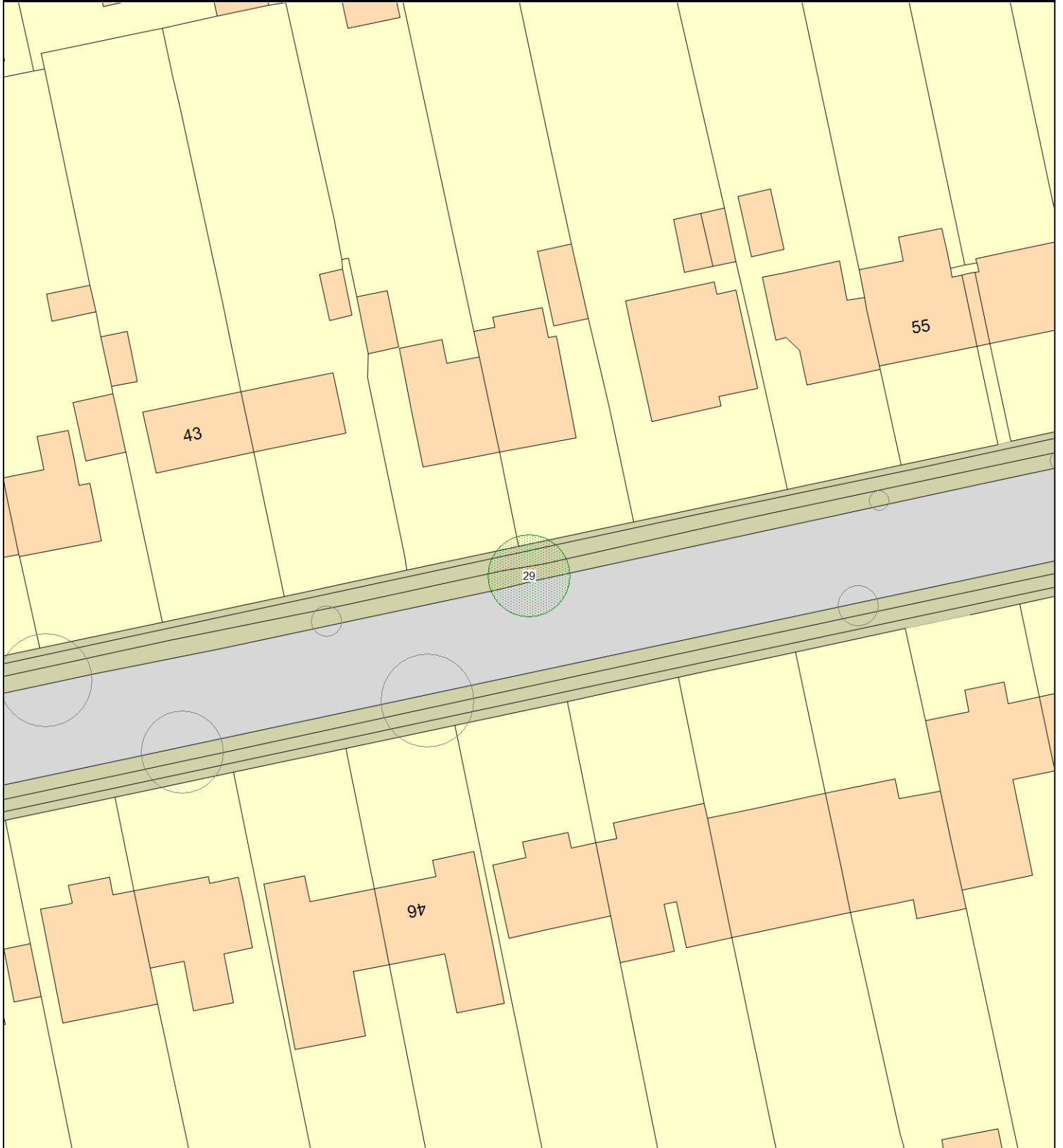
Campkin Road (CAMPKR), Kings Hedges



ARBORICULTURAL WORKS ORDER

Item Ref: 02273

Cavendish Avenue (CAVENA), Queen Ediths



Cherry Hinton Hall (CHERRN), Cherry Hint

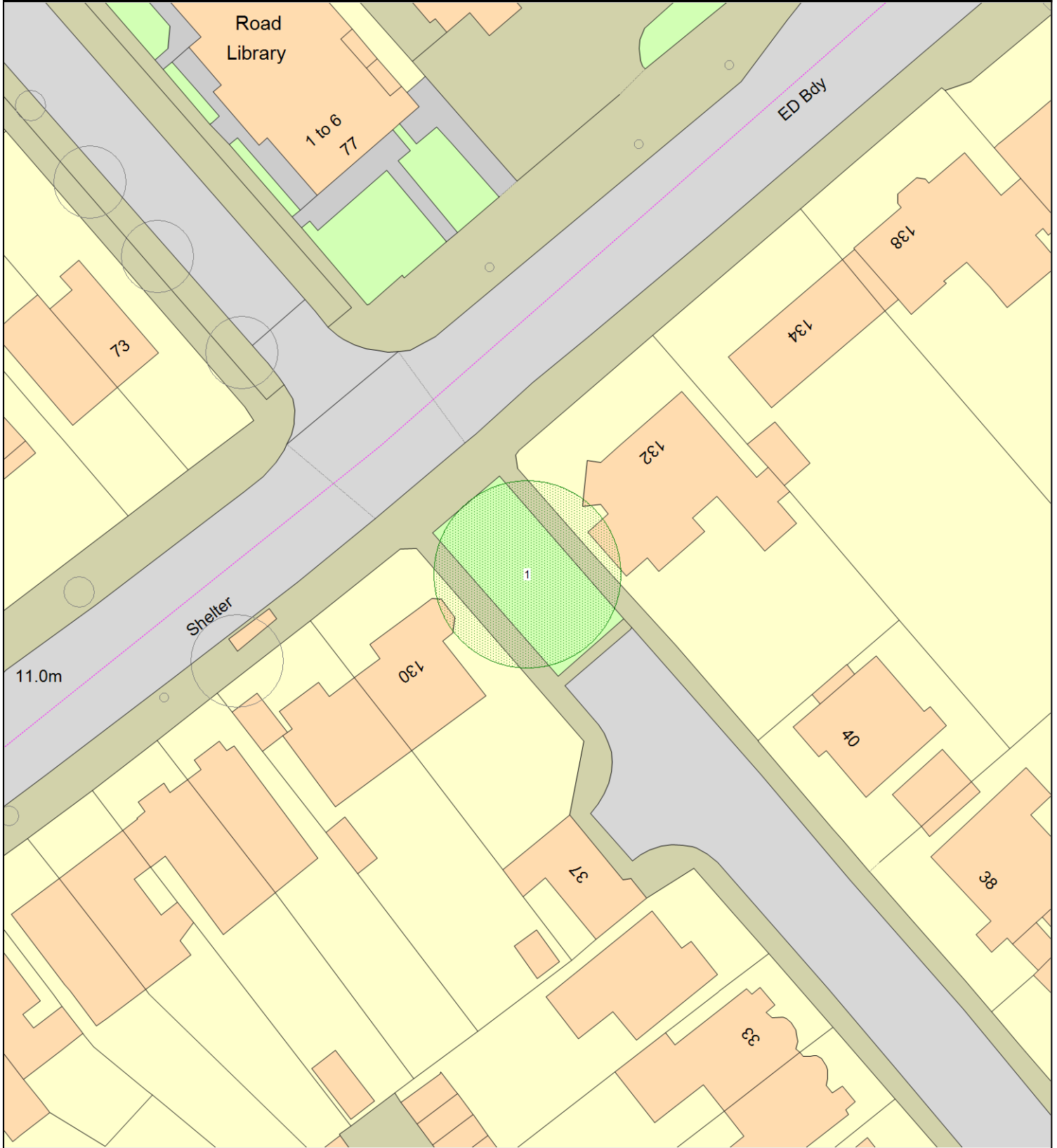


This map is reproduced from Ordnance Survey material with the permission of Her Majesty's Stationery Office (c) Crown copyright. Unauthorised reproduction infringes Crown copyright and may lead to prosecution or civil proceedings." Cambridge City Council (Licence No. 100019730) 2006.

ARBORICULTURAL WORKS ORDER

Item Ref: 02273

Chesterton Hall Crescent (CHESTI), West

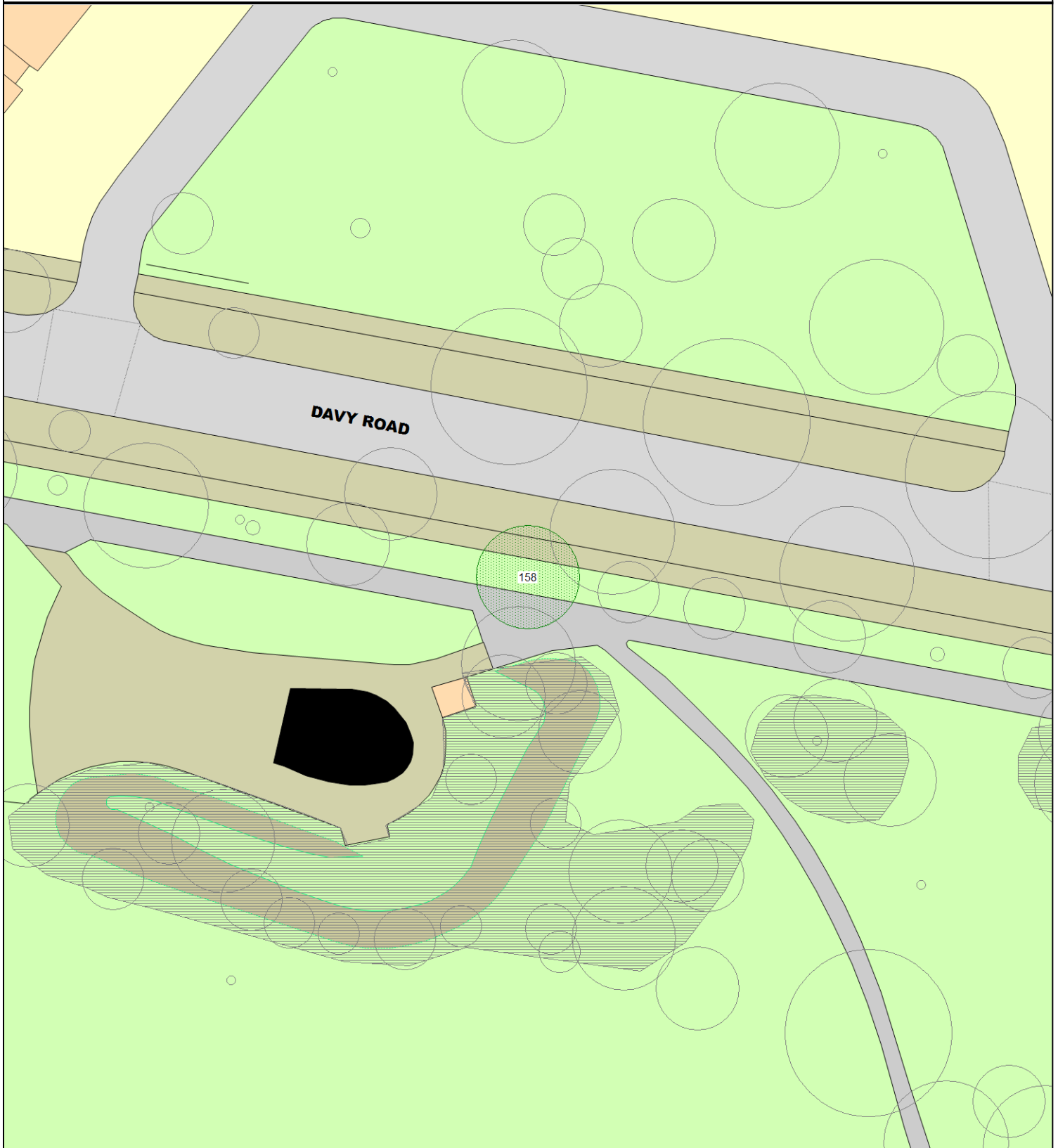


This map is reproduced from Ordnance Survey material with the permission of Her Majesty's Stationery Office (c) Crown copyright. Unauthorised reproduction infringes Crown copyright and may lead to prosecution or civil proceedings." Cambridge City Council (Licence No. 100019730) 2006.

ARBORICULTURAL WORKS ORDER

Item Ref: 02273

Coleridge Recreation Ground (COLERT), Co



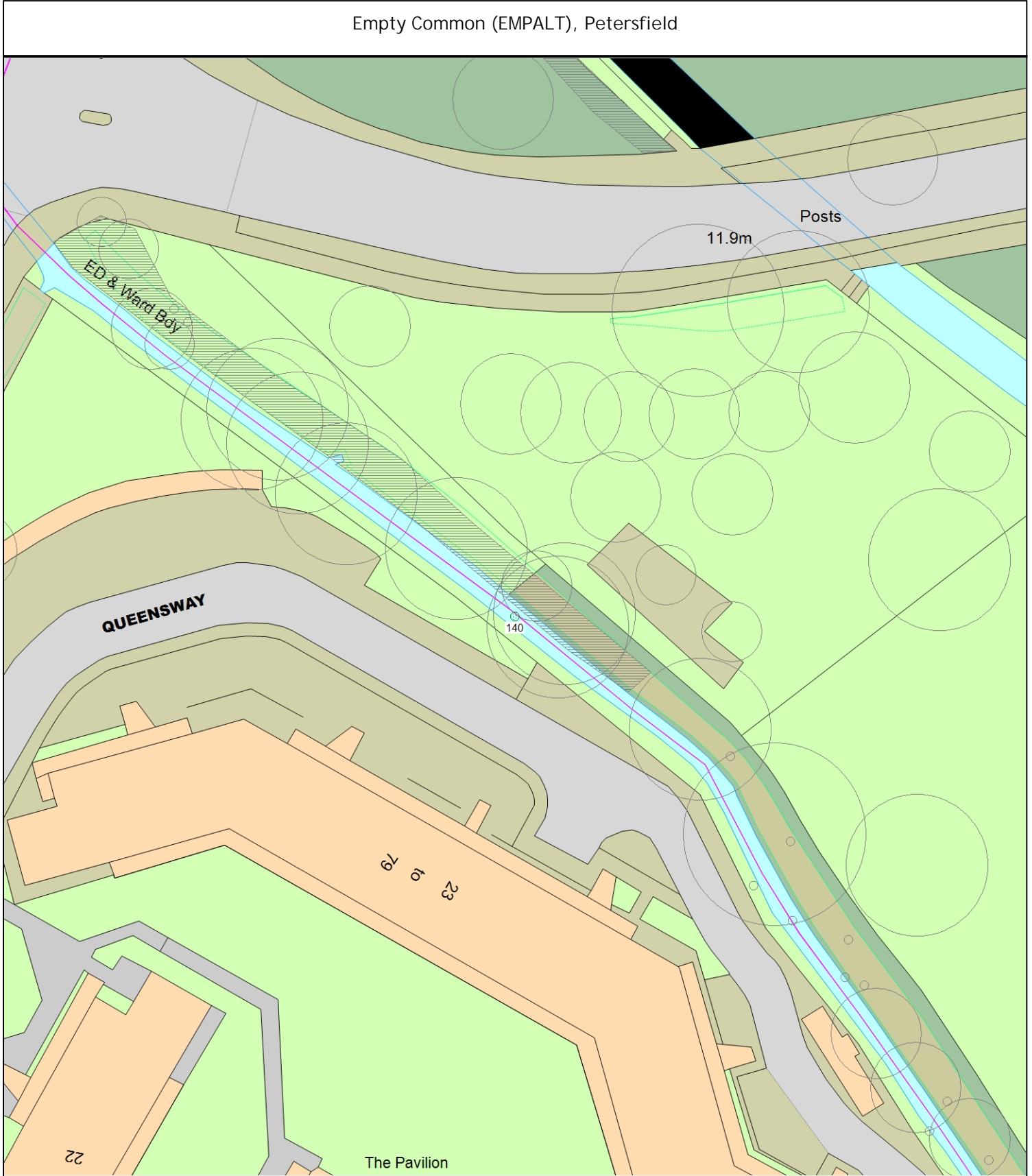
Elsworth Place (ELSWOP), Queen Ediths



This map is reproduced from Ordnance Survey material with the permission of Her Majesty's Stationery Office (c) Crown copyright. Unauthorised reproduction infringes Crown copyright and may lead to prosecution or civil proceedings." Cambridge City Council (Licence No. 100019730) 2006.



Empty Common (EMPALT), Petersfield

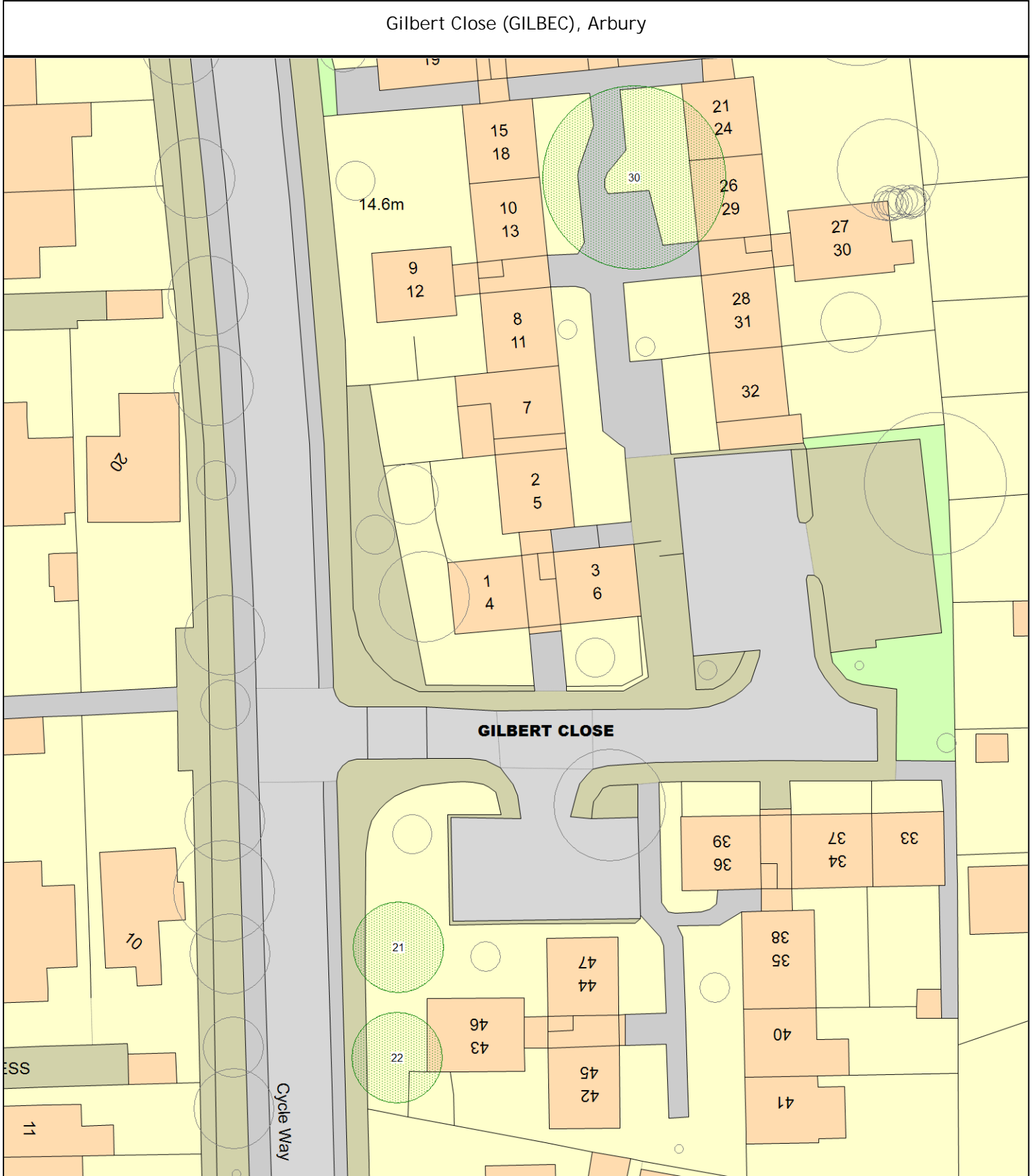


This map is reproduced from Ordnance Survey material with the permission of Her Majesty's Stationery Office (c) Crown copyright. Unauthorised reproduction infringes Crown copyright and may lead to prosecution or civil proceedings." Cambridge City Council (Licence No. 100019730) 2006.

ARBORICULTURAL WORKS ORDER

Item Ref: 02273

Gilbert Close (GILBEC), Arbury

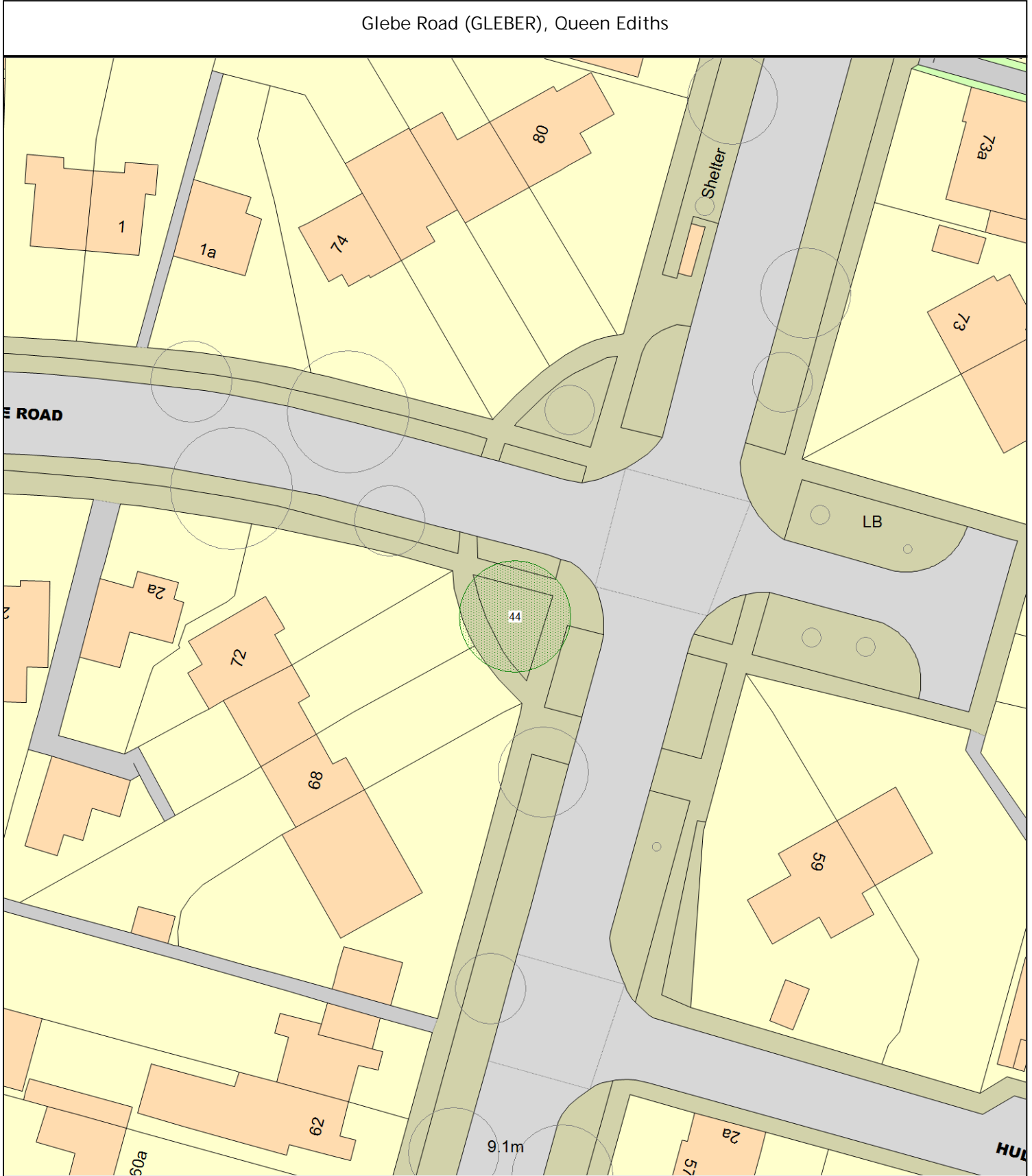


This map is reproduced from Ordnance Survey material with the permission of Her Majesty's Stationery Office (c) Crown copyright. Unauthorised reproduction infringes Crown copyright and may lead to prosecution or civil proceedings." Cambridge City Council (Licence No. 100019730) 2006.

ARBORICULTURAL WORKS ORDER

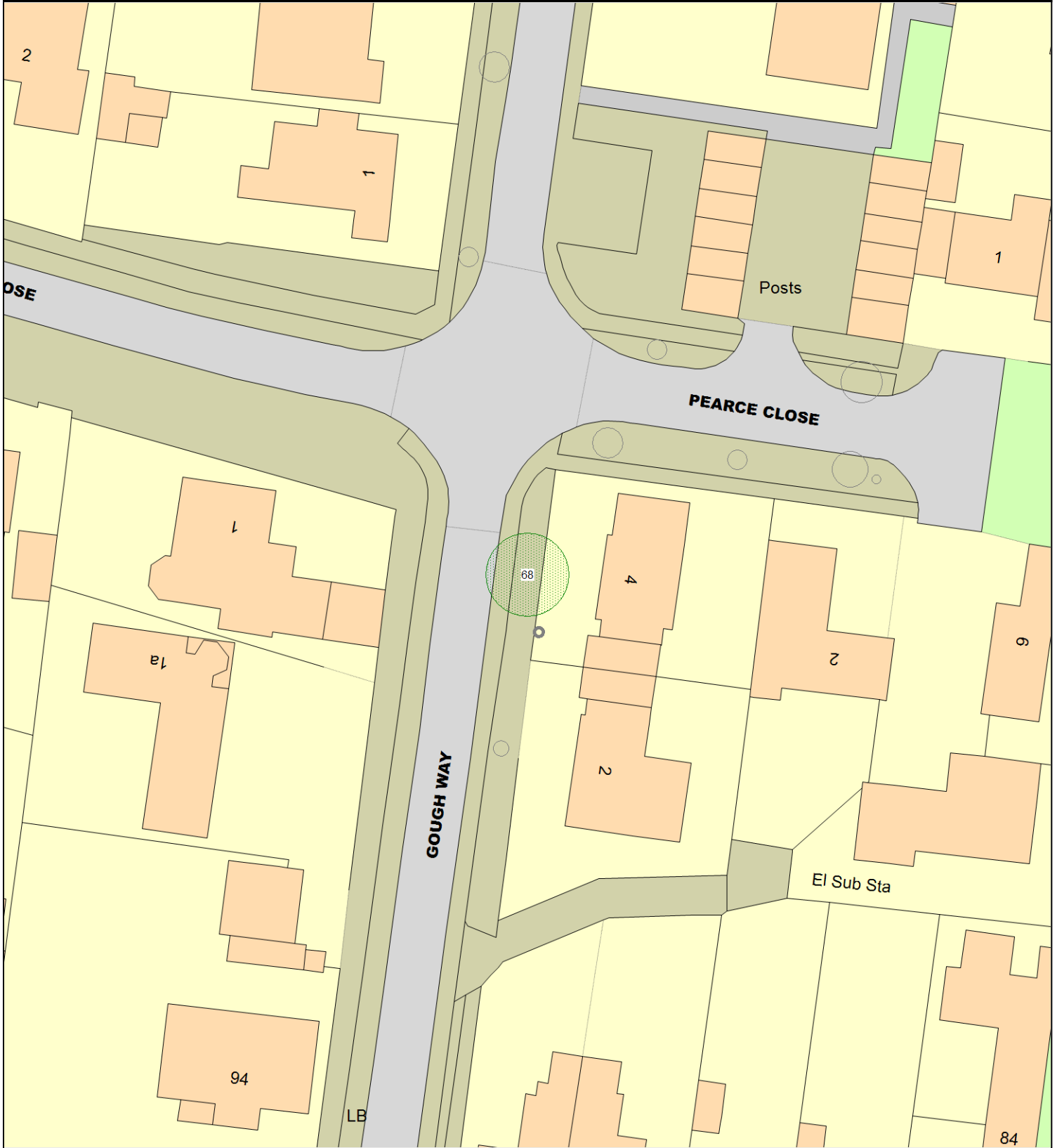
Item Ref: 02273

Glebe Road (GLEBER), Queen Ediths



This map is reproduced from Ordnance Survey material with the permission of Her Majesty's Stationery Office (c) Crown copyright. Unauthorised reproduction infringes Crown copyright and may lead to prosecution or civil proceedings." Cambridge City Council (Licence No. 100019730) 2006.

Gough Way (GOUGHW), Newnham

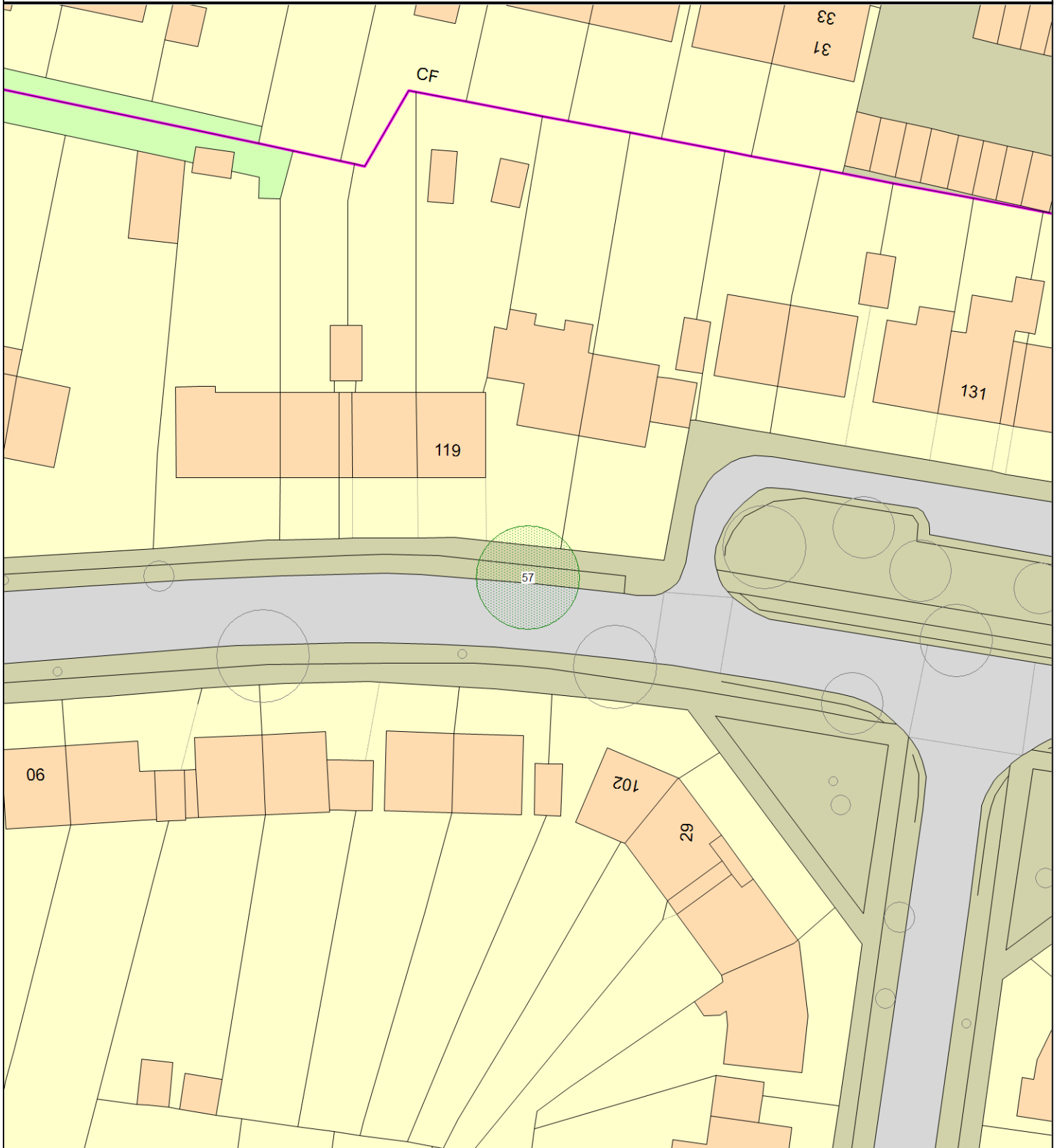


This map is reproduced from Ordnance Survey material with the permission of Her Majesty's Stationery Office (c) Crown copyright. Unauthorised reproduction infringes Crown copyright and may lead to prosecution or civil proceedings." Cambridge City Council (Licence No. 100019730) 2006.

ARBORICULTURAL WORKS ORDER

Item Ref: 02273

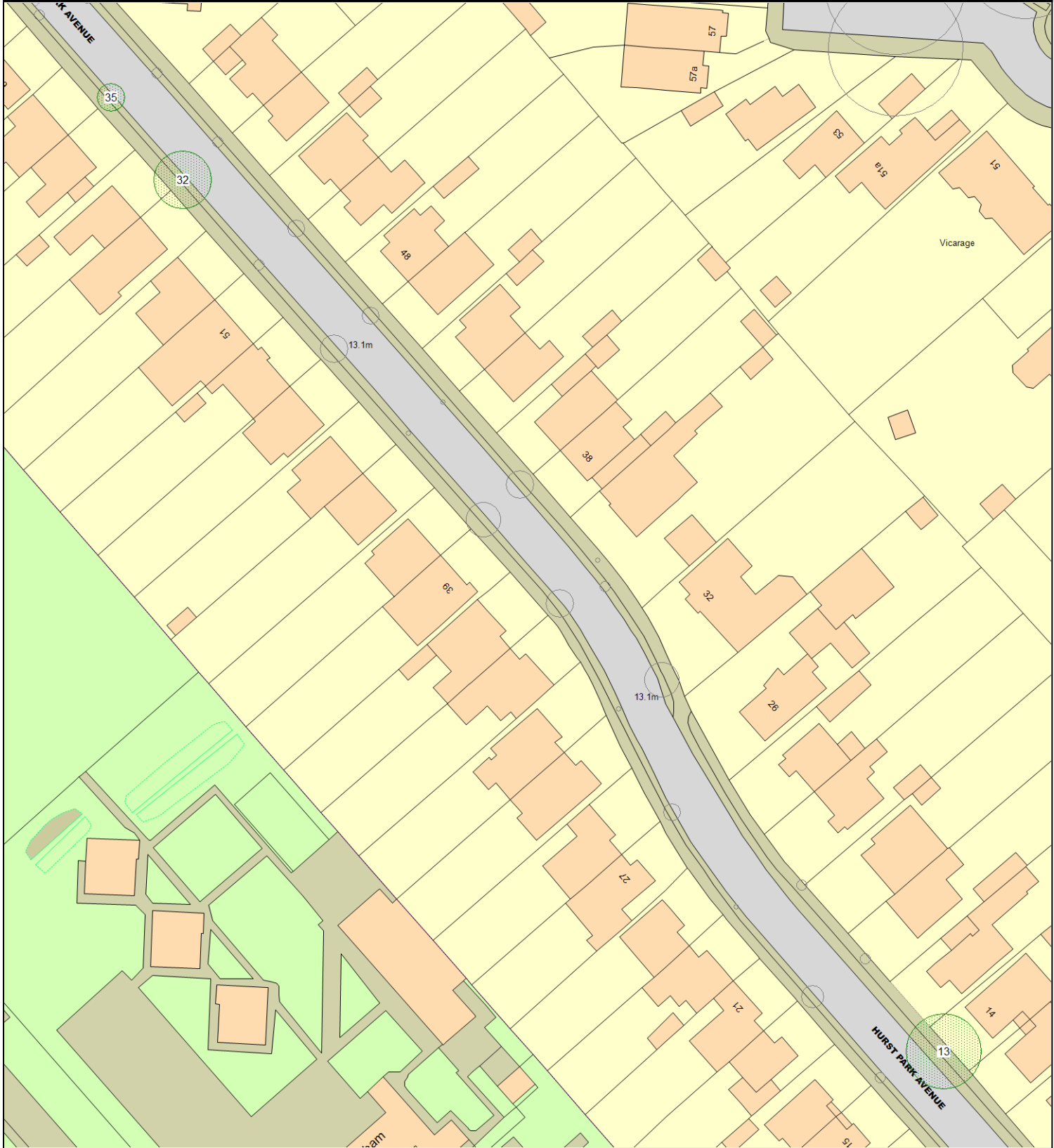
Gunhild Way (GUNHIW), Queen Ediths



ARBORICULTURAL WORKS ORDER

Item Ref: 02273

Hurst Park Avenue (HURSTP), West Chester

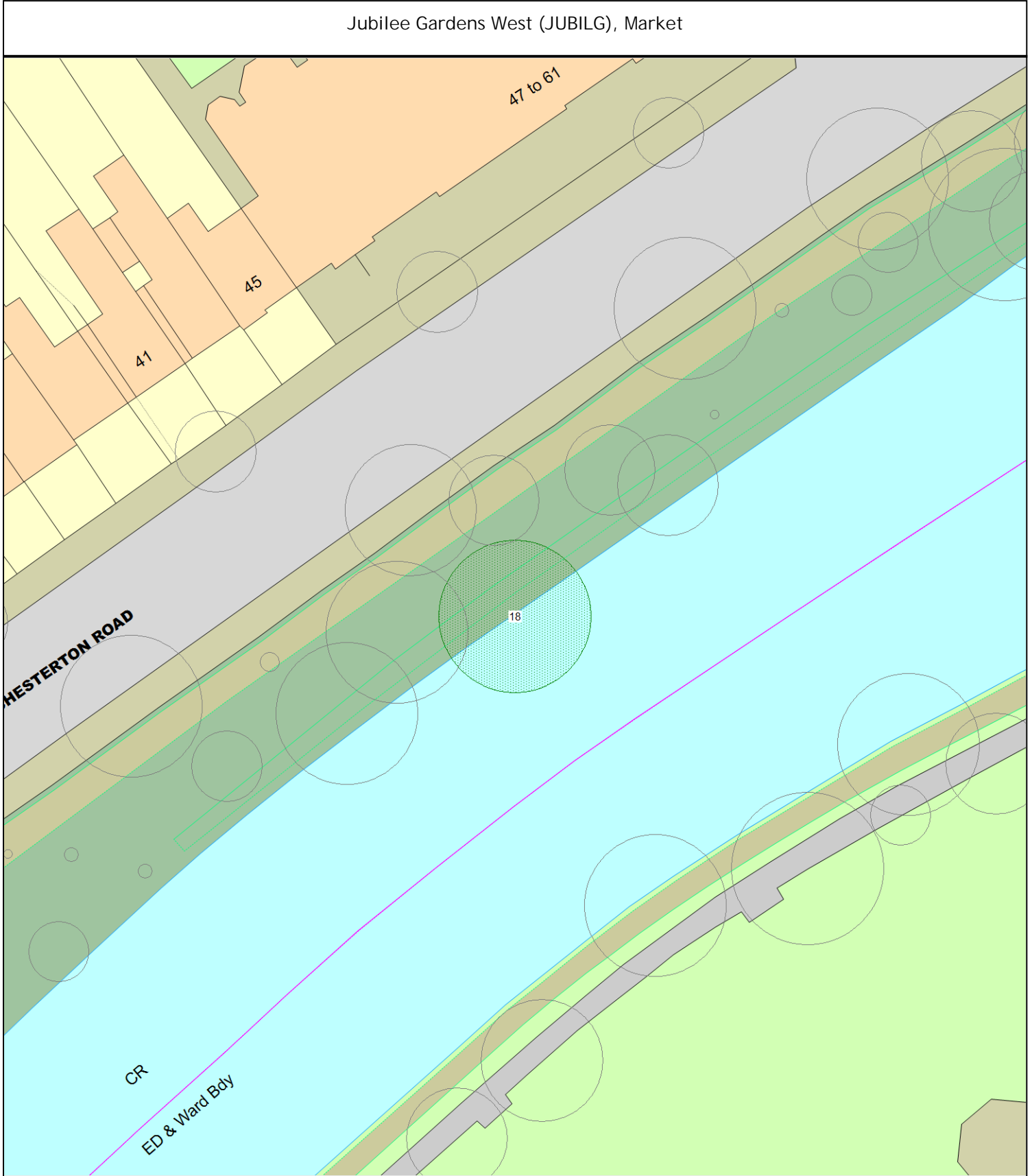


This map is reproduced from Ordnance Survey material with the permission of Her Majesty's Stationery Office (c) Crown copyright. Unauthorised reproduction infringes Crown copyright and may lead to prosecution or civil proceedings." Cambridge City Council (Licence No. 100019730) 2006.

ARBORICULTURAL WORKS ORDER

Item Ref: 02273

Jubilee Gardens West (JUBILG), Market

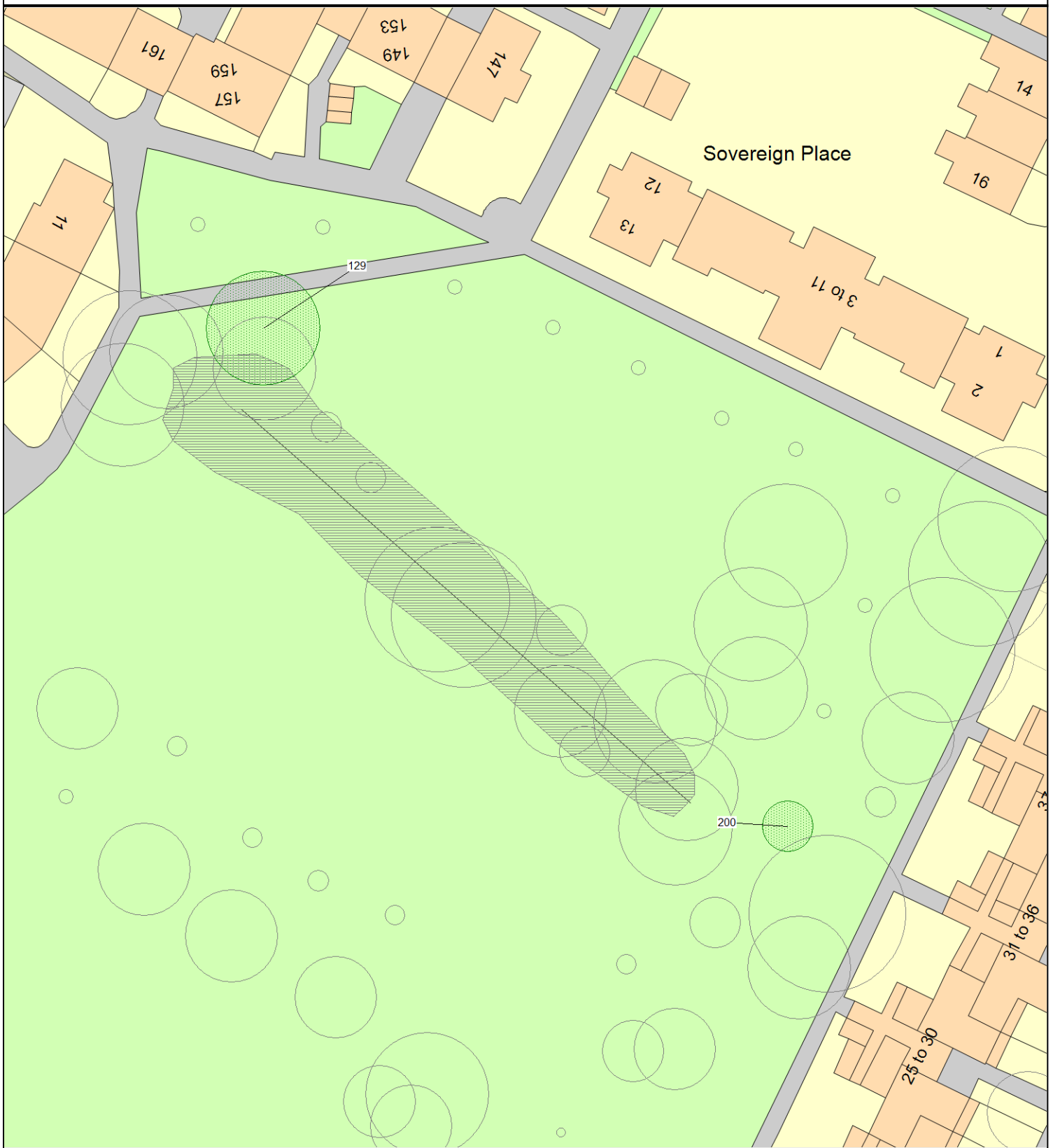


This map is reproduced from Ordnance Survey material with the permission of Her Majesty's Stationery Office (c) Crown copyright. Unauthorised reproduction infringes Crown copyright and may lead to prosecution or civil proceedings." Cambridge City Council (Licence No. 100019730) 2006.

ARBORICULTURAL WORKS ORDER

Item Ref: 02273

Kings Hedges Recreation Ground (KINGSJ),



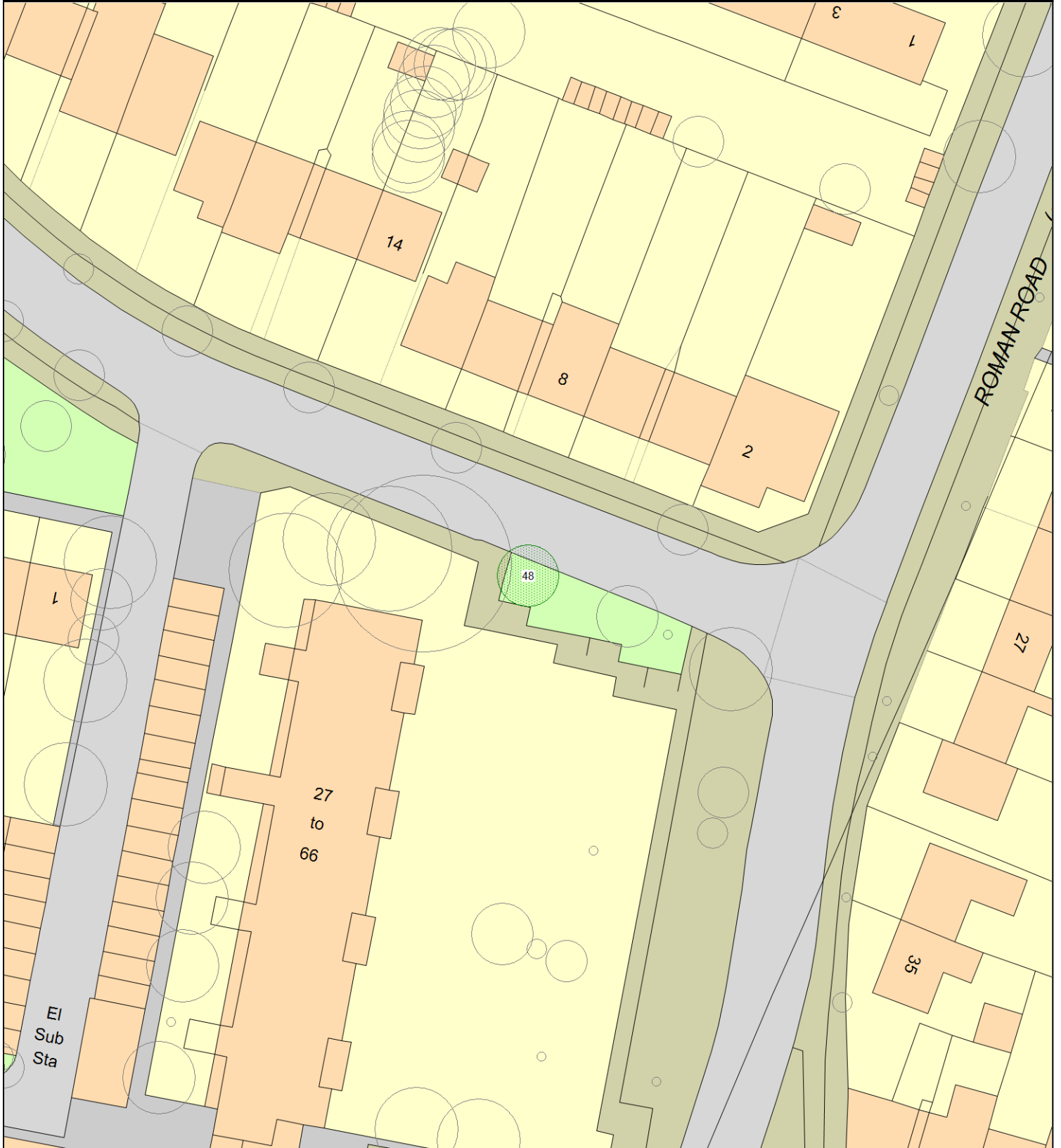
This map is reproduced from Ordnance Survey material with the permission of Her Majesty's Stationery Office (c) Crown copyright. Unauthorised reproduction infringes Crown copyright and may lead to prosecution or civil proceedings." Cambridge City Council (Licence No. 100019730) 2006.



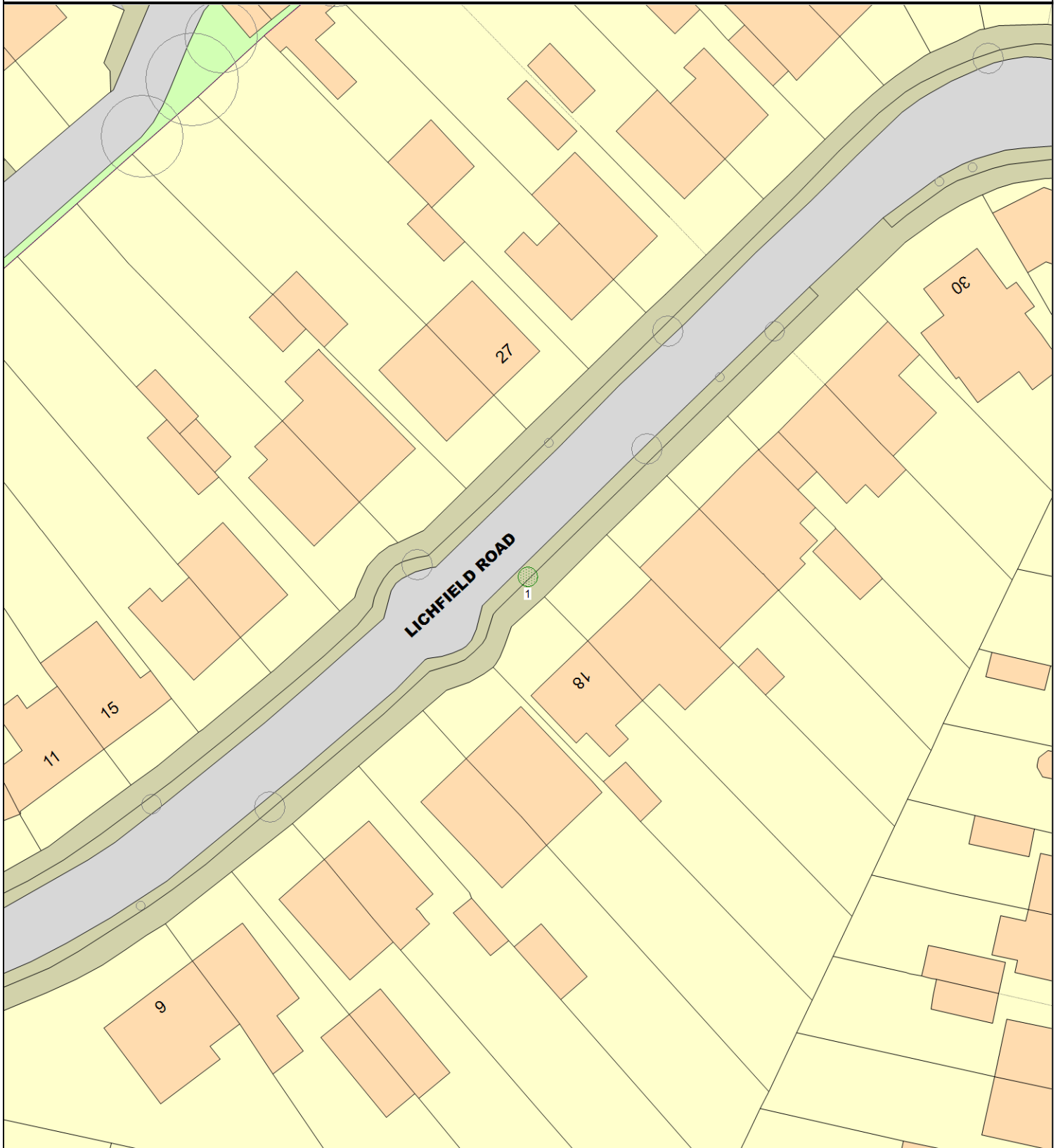
ARBORICULTURAL WORKS ORDER

Item Ref: 02273

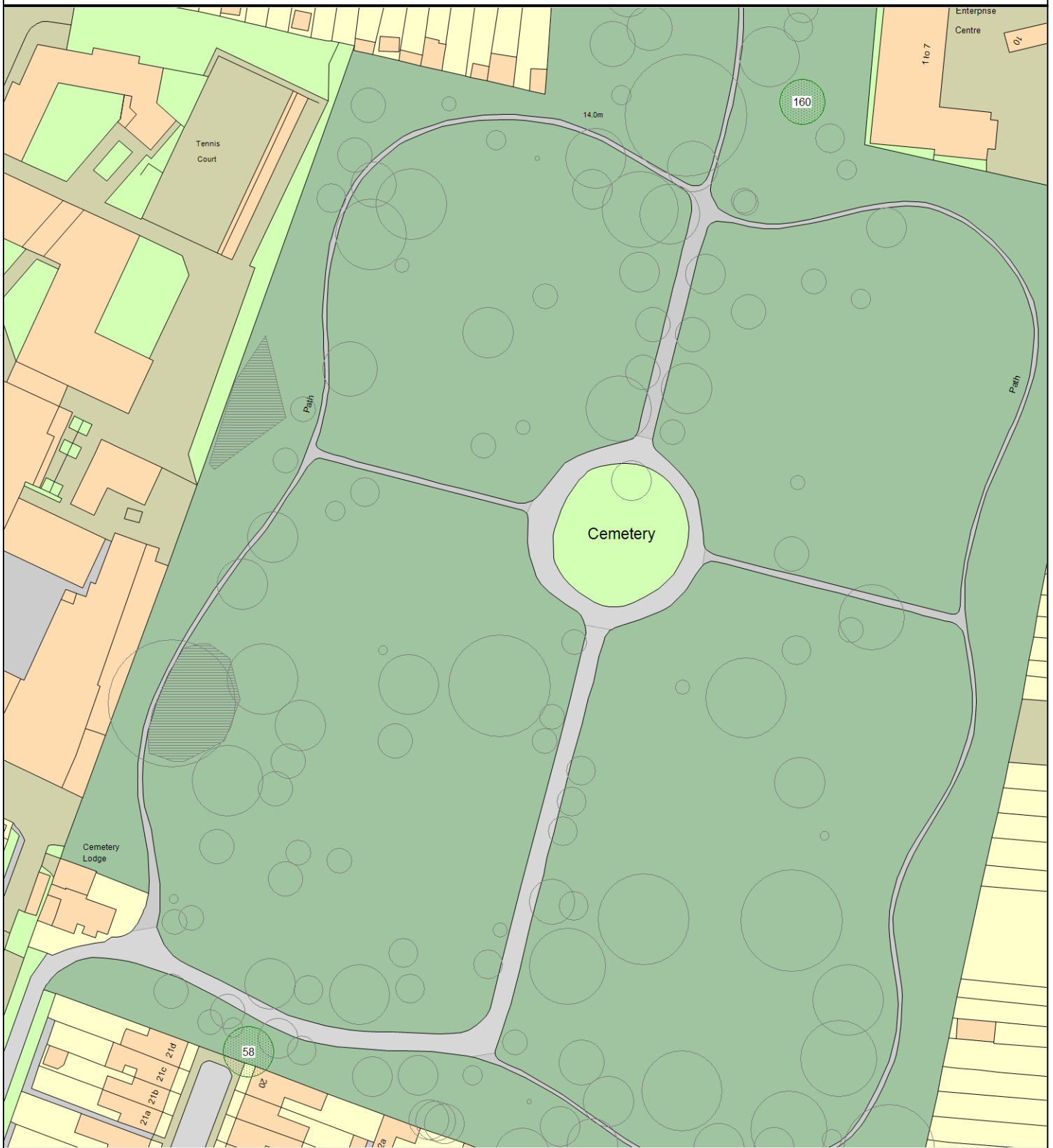
Kingsway (KINGSW), Arbury



Lichfield Road (LICHFS), Coleridge



Mill Road Cemetery (MILLRP), Petersfield

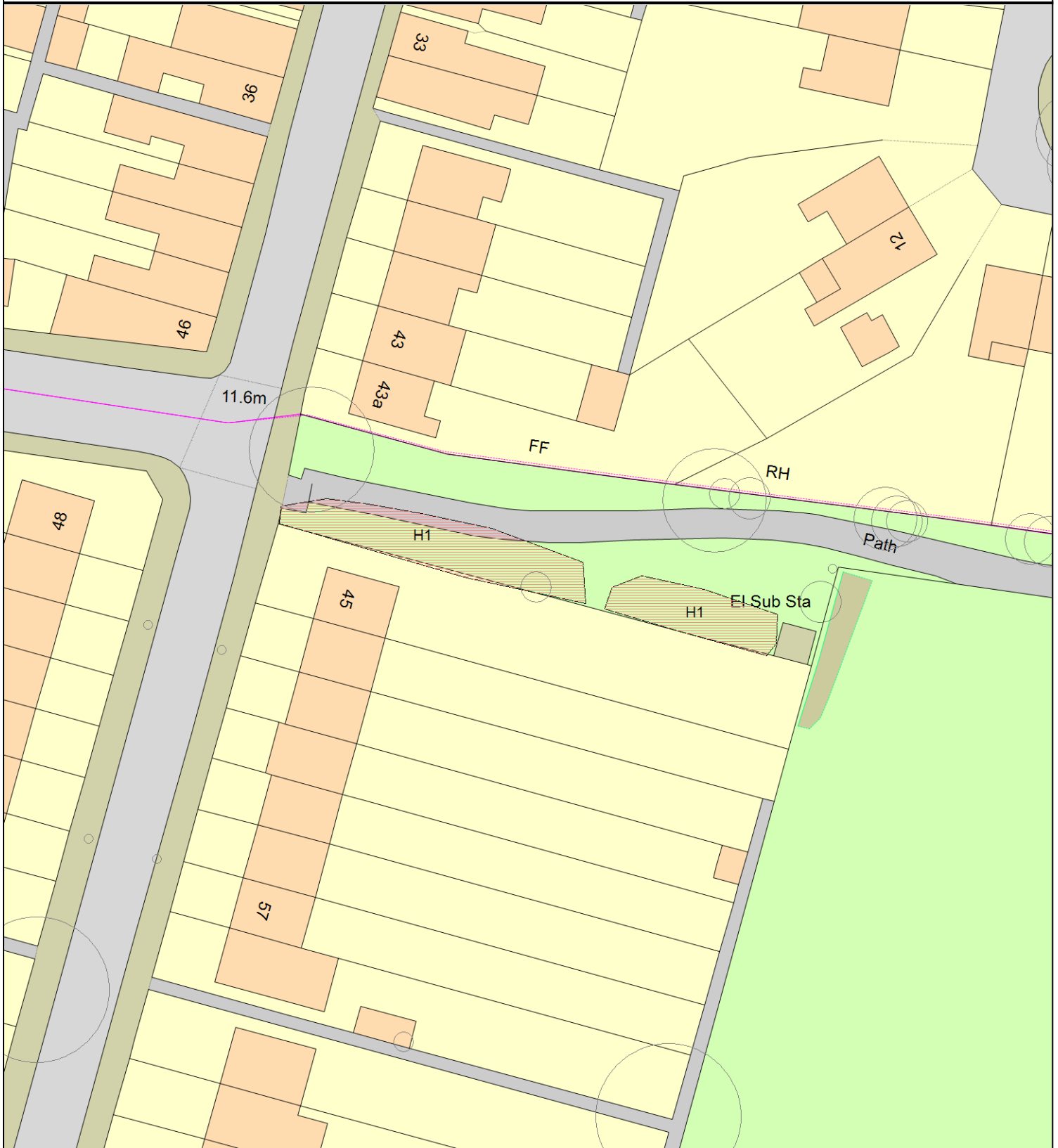


This map is reproduced from Ordnance Survey material with the permission of Her Majesty's Stationery Office (c) Crown copyright. Unauthorised reproduction infringes Crown copyright and may lead to prosecution or civil proceedings." Cambridge City Council (Licence No. 100019730) 2006.

ARBORICULTURAL WORKS ORDER

Item Ref: 02273

Montreal Road To Hobart Road (MONTRS), C



ARBORICULTURAL WORKS ORDER

Item Ref: 02273

Romsey Recreation Ground (ROMSES), Romse



This map is reproduced from Ordnance Survey material with the permission of Her Majesty's Stationery Office (c) Crown copyright. Unauthorised reproduction infringes Crown copyright and may lead to prosecution or civil proceedings." Cambridge City Council (Licence No. 100019730) 2006.

ARBORICULTURAL WORKS ORDER

Item Ref: 02273

Spens Avenue (SPENSA), Newnham



This map is reproduced from Ordnance Survey material with the permission of Her Majesty's Stationery Office (c) Crown copyright. Unauthorised reproduction infringes Crown copyright and may lead to prosecution or civil proceedings." Cambridge City Council (Licence No. 100019730) 2006.

ARBORICULTURAL WORKS ORDER

Item Ref: 02273

St Albans Road Recreation Ground (STALBB)



St Andrew's Church Chesterton (STANDU),

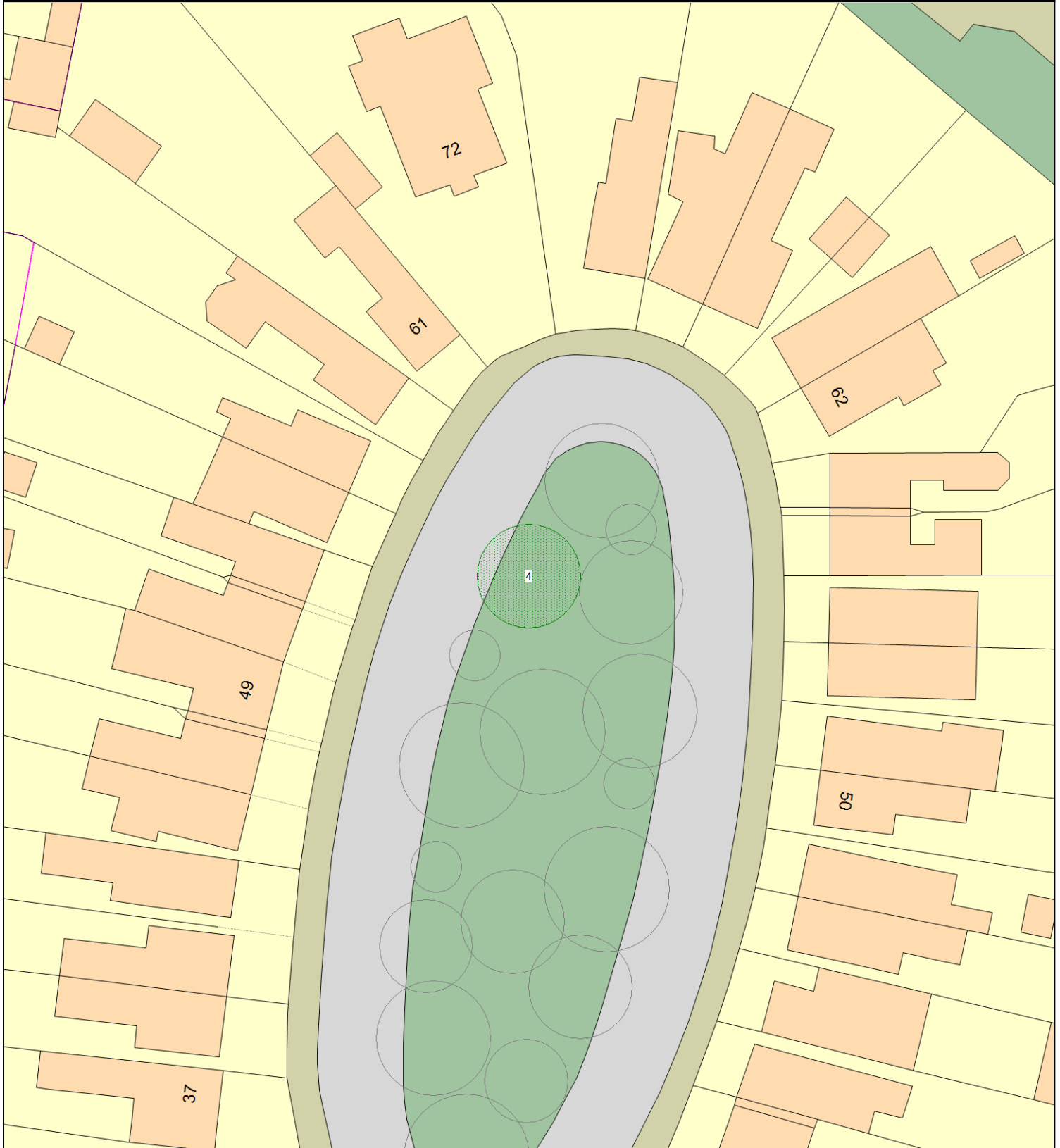




ARBORICULTURAL WORKS ORDER

Item Ref: 02273

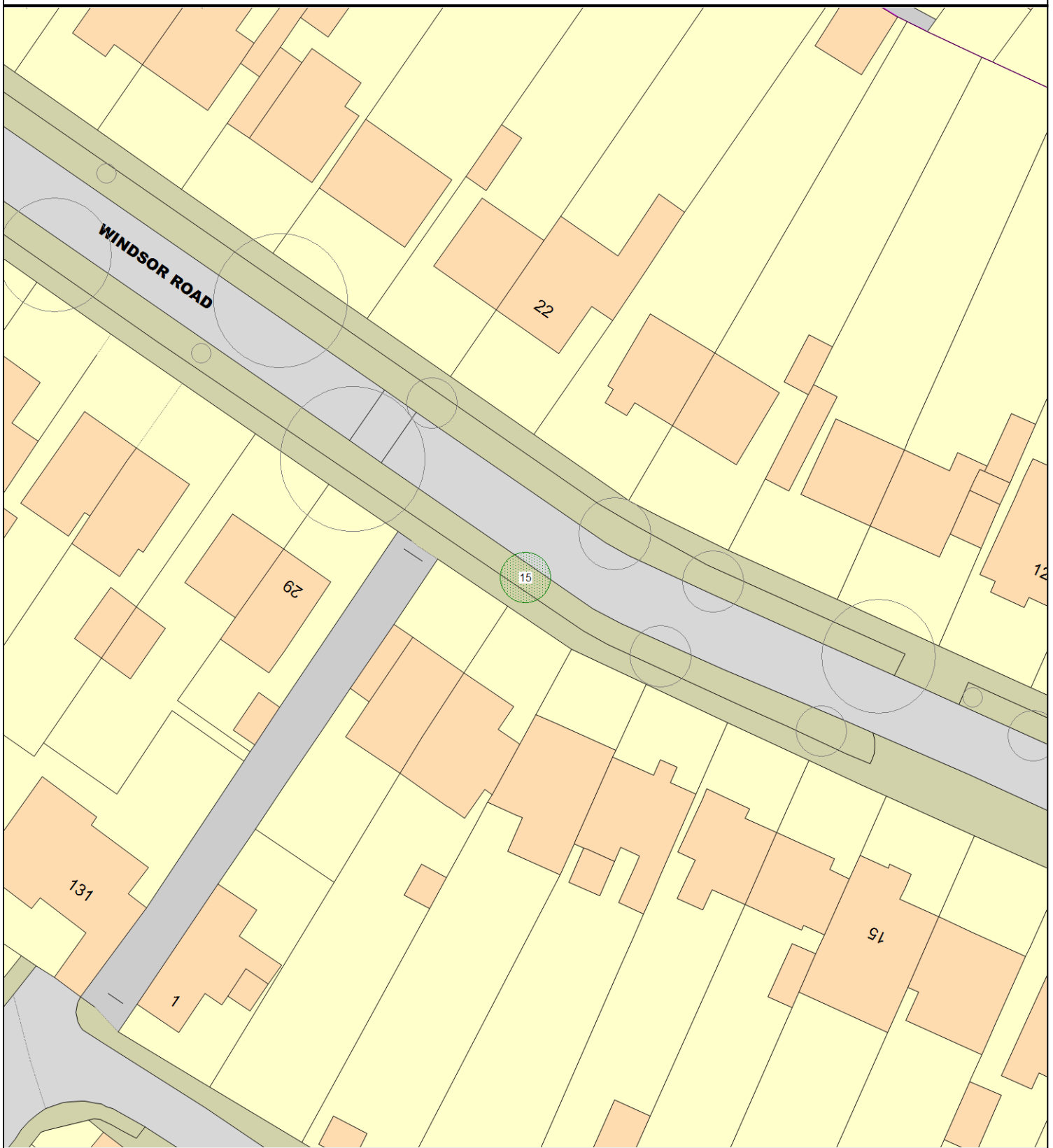
Victoria Park (VICTOP), West Chesterton



ARBORICULTURAL WORKS ORDER

Item Ref: 02273

Windsor Road (WINDSR), Castle



This map is reproduced from Ordnance Survey material with the permission of Her Majesty's Stationery Office (c) Crown copyright. Unauthorised reproduction infringes Crown copyright and may lead to prosecution or civil proceedings." Cambridge City Council (Licence No. 100019730) 2006.

Woburn Close (WOBURC), Kings Hedges

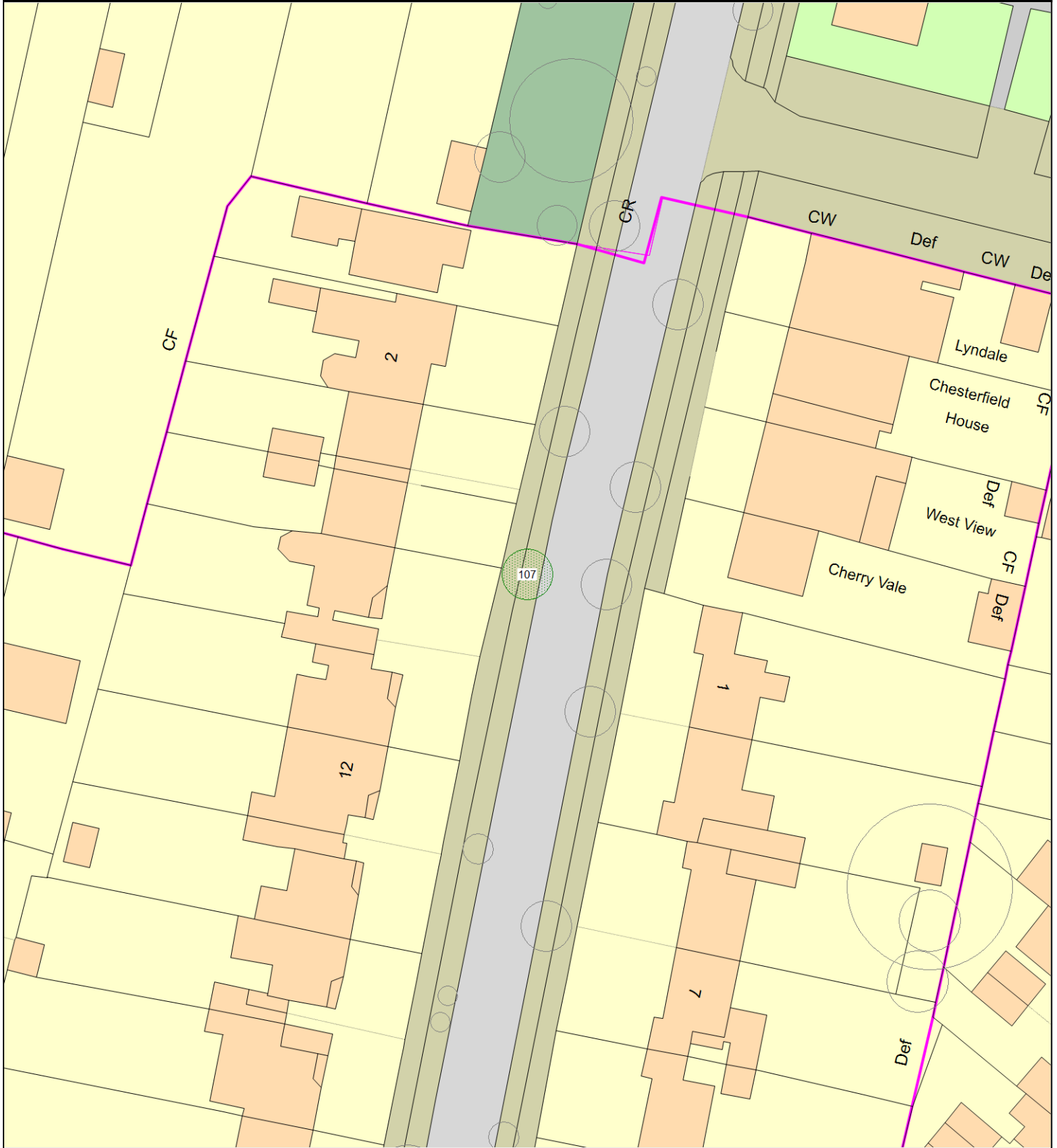


This map is reproduced from Ordnance Survey material with the permission of Her Majesty's Stationery Office (c) Crown copyright. Unauthorised reproduction infringes Crown copyright and may lead to prosecution or civil proceedings." Cambridge City Council (Licence No. 100019730) 2006.

ARBORICULTURAL WORKS ORDER

Item Ref: 02273

Wulfstan Way (WULFSW), Queen Ediths



This map is reproduced from Ordnance Survey material with the permission of Her Majesty's Stationery Office (c) Crown copyright. Unauthorised reproduction infringes Crown copyright and may lead to prosecution or civil proceedings." Cambridge City Council (Licence No. 100019730) 2006.