

**South Cambridgeshire Local Plan
Main Modifications Consultation - January 2018**



**Main Modification SC-MM268i:
Delete Local Green Space Site NH/12-035d**

E/15 (2a)

NH/12-035e

**Main Modification SC-MM268e:
Delete Local Green Space Site NH/12-030
and replace with Protected Village Amenity Area**

LOWER CAMBOURNE

**SP/5
(NOTE: no policy area
in Draft Local Plan)**

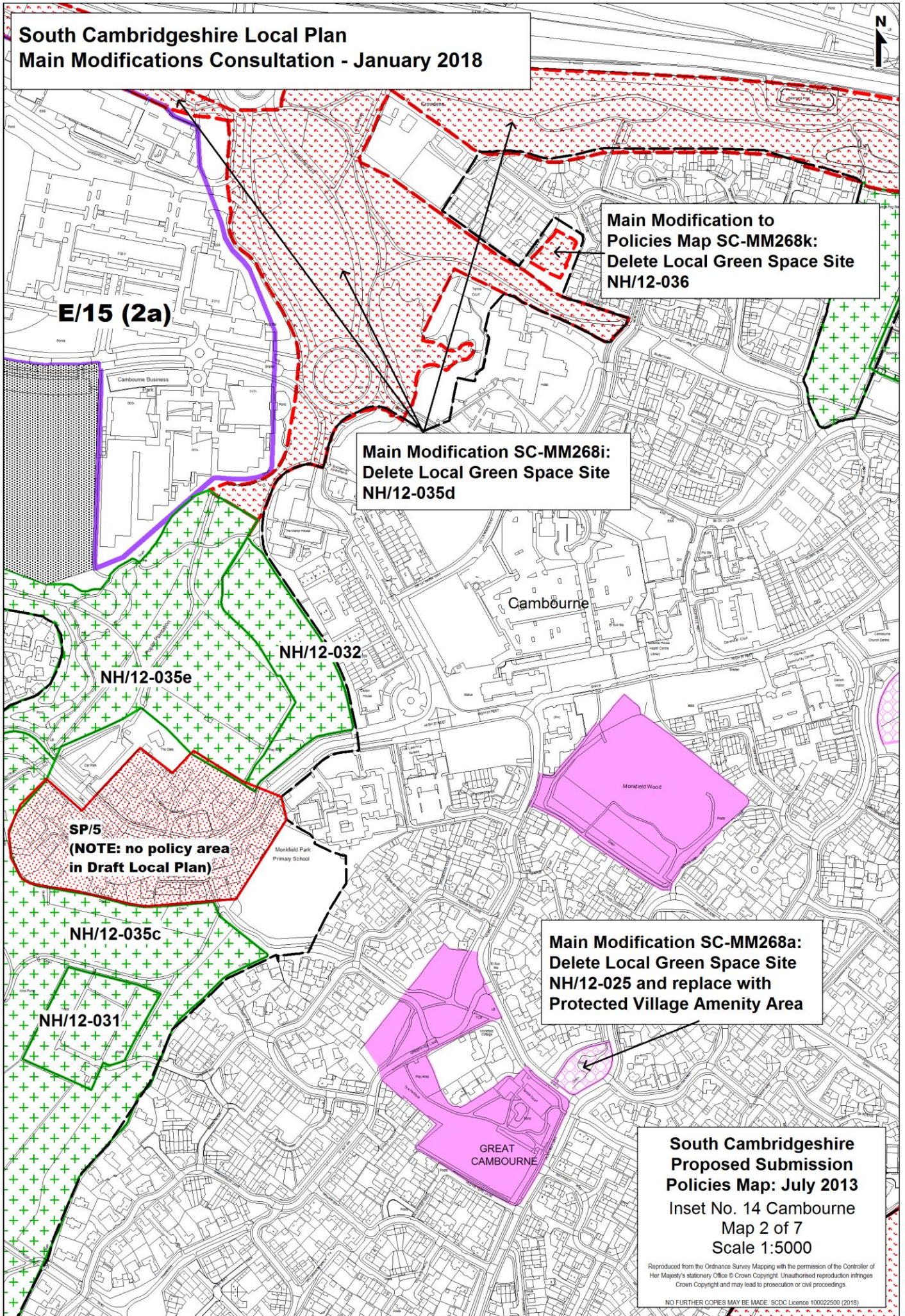
NH/12-035c

**South Cambridgeshire
Proposed Submission
Policies Map: July 2013
Inset No. 14 Cambourne
Map 1 of 7
Scale 1:5000**

Reproduced from the Ordnance Survey Mapping with the permission of the Controller of Her Majesty's Stationery Office © Crown Copyright. Unauthorised reproduction infringes Crown Copyright and may lead to prosecution or civil proceedings.

NO FURTHER COPIES MAY BE MADE. SCDC Licence 100022500 (2018)

**South Cambridgeshire Local Plan
Main Modifications Consultation - January 2018**



**Main Modification to Policies Map SC-MM268k:
Delete Local Green Space Site NH/12-036**

**Main Modification SC-MM268i:
Delete Local Green Space Site NH/12-035d**

**Main Modification SC-MM268a:
Delete Local Green Space Site NH/12-025 and replace with Protected Village Amenity Area**

**South Cambridgeshire
Proposed Submission
Policies Map: July 2013
Inset No. 14 Cambourne
Map 2 of 7
Scale 1:5000**

Reproduced from the Ordnance Survey Mapping with the permission of the Controller of Her Majesty's Stationery Office © Crown Copyright. Unauthorised reproduction infringes Crown Copyright and may lead to prosecution or civil proceedings.

NO FURTHER COPIES MAY BE MADE. SDCD Licence 100022500 (2018)

**South Cambridgeshire Local Plan
Main Modifications Consultation - January 2018**



**Main Modification SC-MM268i:
Delete Local Green Space
Site NH/12-035d**

NH/12-035g

NH/12-027

NH/12-033

**Main Modification SC-MM268b:
Delete Local Green Space
Site NH/12-026 and replace
with Protected Village Amenity
Area**

Cambourne

UPPER CAMBOURNE

**Main Modification SC-MM268g:
Delete Local Green Space
Site NH/12-035a**

**Main Modification SC-MM268a:
Delete Local Green Space Site
NH/12-025 and replace with
Protected Village Amenity Area**

**Main Modification SC-MM268h:
Delete Local Green Space
Site NH/12-035b**

GREAT
CAMBOURNE

**South Cambridgeshire
Proposed Submission
Policies Map: July 2013**
Inset No. 14 Cambourne
Map 3 of 7
Scale 1:5000

Reproduced from the Ordnance Survey Mapping with the permission of the Controller of Her Majesty's Stationery Office © Crown Copyright. Unauthorised reproduction infringes Crown Copyright and may lead to prosecution or civil proceedings.

NO FURTHER COPIES MAY BE MADE. SDC Licence 100022500 (2018)

**South Cambridgeshire Local Plan
Main Modifications Consultation - January 2018**



**Main Modification SC-MM268j:
Delete Local Green Space
Site NH/12-035f**

**Main Modification SC-MM268c:
Delete Local Green Space
Site NH/12-028 and replace
with Protected Village Amenity
Area**

**Main Modification SC-MM268f:
Delete Local Green Space
Site NH/12-034**

**Main Modification SC-MM268d:
Delete Local Green Space
Site NH/12-029 and replace
with Protected Village Amenity
Area**

**Main Modification SC-MM268g:
Delete Local Green Space
Site NH/12-035a**

**South Cambridgeshire
Proposed Submission
Policies Map: July 2013**
Inset No. 14 Cambourne
Map 4 of 7
Scale 1:5000

Reproduced from the Ordnance Survey Mapping with the permission of the Controller of Her Majesty's Stationery Office © Crown Copyright. Unauthorised reproduction infringes Crown Copyright and may lead to prosecution or civil proceedings.

NO FURTHER COPIES MAY BE MADE. SCDC Licence 100022500 (2018)

**South Cambridgeshire Local Plan
Main Modifications Consultation - January 2018**

**Main Modification SC-MM268i:
Delete Local Green Space
Site NH/12-035d**

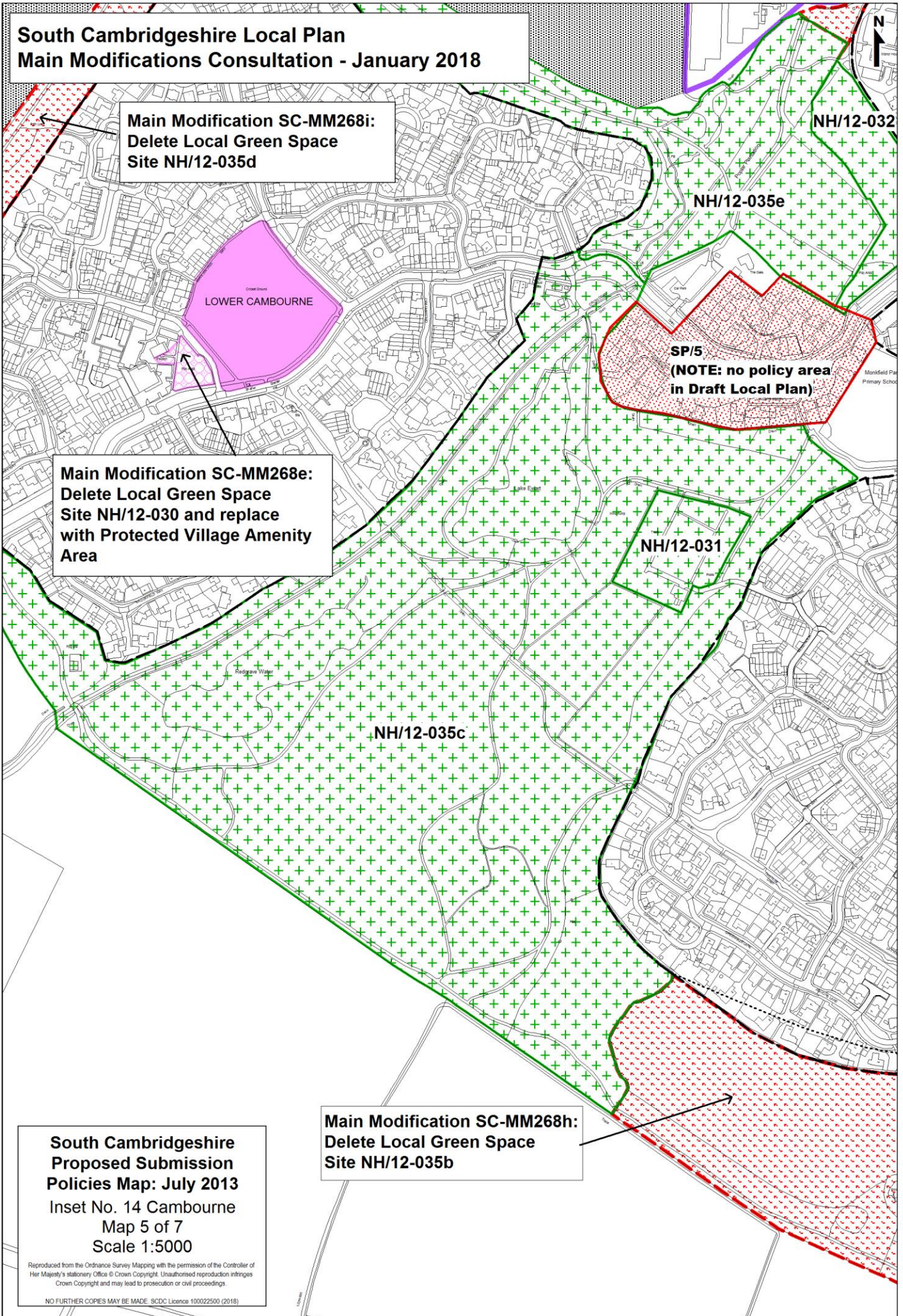
**Main Modification SC-MM268e:
Delete Local Green Space
Site NH/12-030 and replace
with Protected Village Amenity
Area**

**Main Modification SC-MM268h:
Delete Local Green Space
Site NH/12-035b**

**South Cambridgeshire
Proposed Submission
Policies Map: July 2013**
Inset No. 14 Cambourne
Map 5 of 7
Scale 1:5000

Reproduced from the Ordnance Survey Mapping with the permission of the Controller of Her Majesty's Stationery Office © Crown Copyright. Unauthorised reproduction infringes Crown Copyright and may lead to prosecution or civil proceedings.

NO FURTHER COPIES MAY BE MADE. SDC Licence 100022500 (2018)



**South Cambridgeshire Local Plan
Main Modifications Consultation - January 2018**



**Main Modification SC-MM268a:
Delete Local Green Space
Site NH/12-025 and replace
with Protected Village Amenity
Area**

**Main Modification SC-MM268g:
Delete Local Green Space
Site NH/12-035a**

**Main Modification SC-MM268h:
Delete Local Green Space
Site NH/12-035b**

**South Cambridgeshire
Proposed Submission
Policies Map: July 2013
Inset No. 14 Cambourne
Map 6 of 7
Scale 1:5000**

Reproduced from the Ordnance Survey Mapping with the permission of the Controller of Her Majesty's Stationery Office © Crown Copyright. Unauthorised reproduction infringes Crown Copyright and may lead to prosecution or civil proceedings.

NO FURTHER COPIES MAY BE MADE. SDCDC Licence 100022500 (2018)

**South Cambridgeshire Local Plan
Main Modifications Consultation - January 2018**

**Main Modification SC-MM268d:
Delete Local Green Space
Site NH/12-029 and replace
with Protected Village Amenity
Area**

**Main Modification SC-MM268f:
Delete Local Green Space
Site NH/12-034**

**Main Modification SC-MM268g:
Delete Local Green Space
Site NH/12-035a**

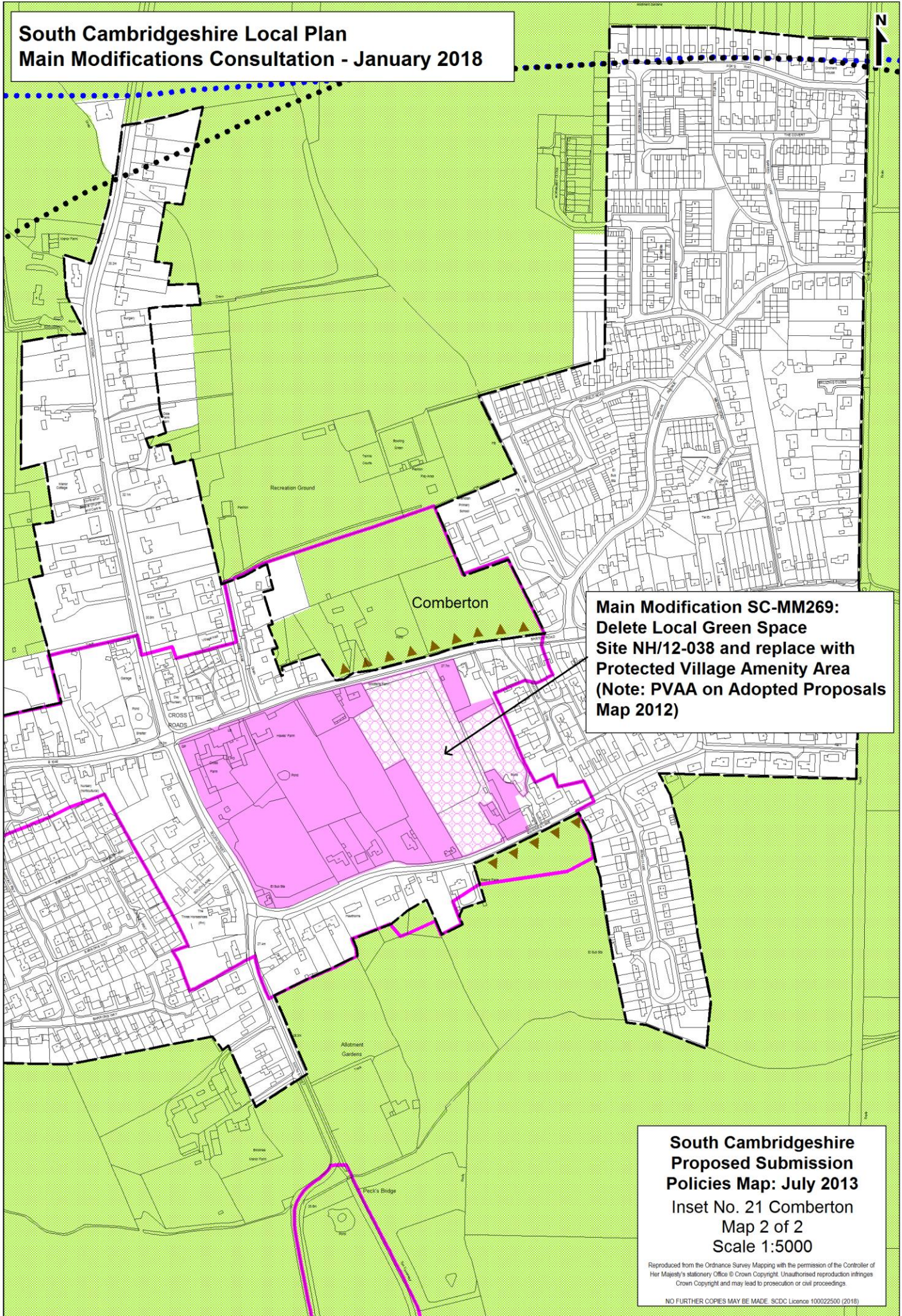
**Main Modification SC-MM268h:
Delete Local Green Space
Site NH/12-035b**

**South Cambridgeshire
Proposed Submission
Policies Map: July 2013
Inset No. 14 Cambourne
Map 7 of 7
Scale 1:5000**

Reproduced from the Ordnance Survey Mapping with the permission of the Controller of Her Majesty's Stationery Office © Crown Copyright. Unauthorised reproduction infringes Crown Copyright and may lead to prosecution or civil proceedings.

NO FURTHER COPIES MAY BE MADE. SCDC Licence 100022500 (2018)

**South Cambridgeshire Local Plan
Main Modifications Consultation - January 2018**



**Main Modification SC-MM269:
Delete Local Green Space
Site NH/12-038 and replace with
Protected Village Amenity Area
(Note: PVAA on Adopted Proposals
Map 2012)**

**South Cambridgeshire
Proposed Submission
Policies Map: July 2013**
Inset No. 21 Comberton
Map 2 of 2
Scale 1:5000

Reproduced from the Ordnance Survey Mapping with the permission of the Controller of Her Majesty's Stationery Office © Crown Copyright. Unauthorised reproduction infringes Crown Copyright and may lead to prosecution or civil proceedings.

NO FURTHER COPIES MAY BE MADE. SDCD Licence 100022500 (2018)