


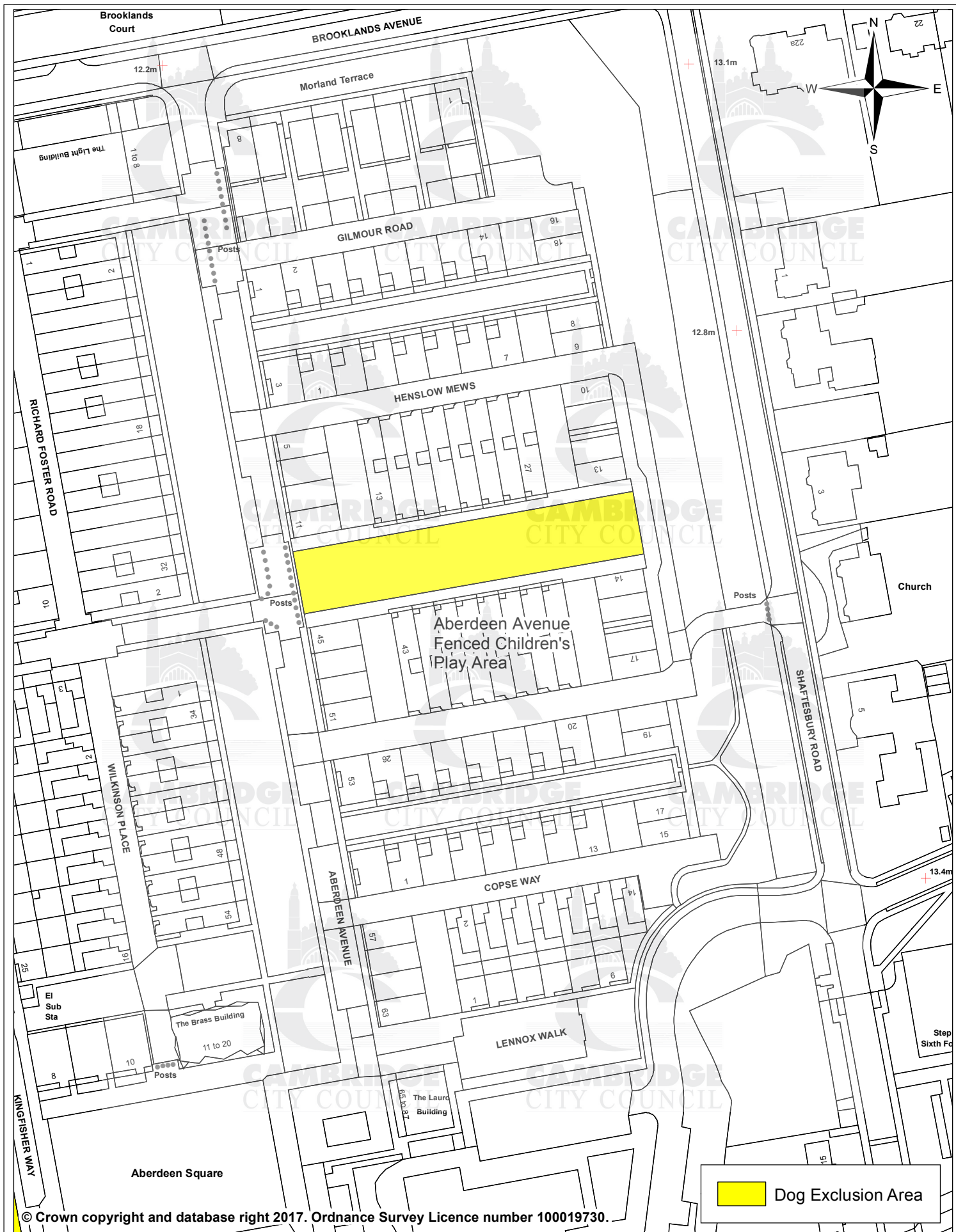
© Crown copyright and database right 2020. Ordnance Survey Licence number 100019730.

	Dog Exclusion Area
---	---------------------------



Public Space Protection Order (Dog Control)


Date:	01 June 2020
Produced by:	
Section/Department:	Spatial Team
Scale:	1:1,250 @ A4



Public Space Protection Order (Dog Control)

Date: 26 May 2017
 Produced by: **3C** Shared Services
 Section/Department: Spatial Team
 Scale: 1:1,250 @ A4




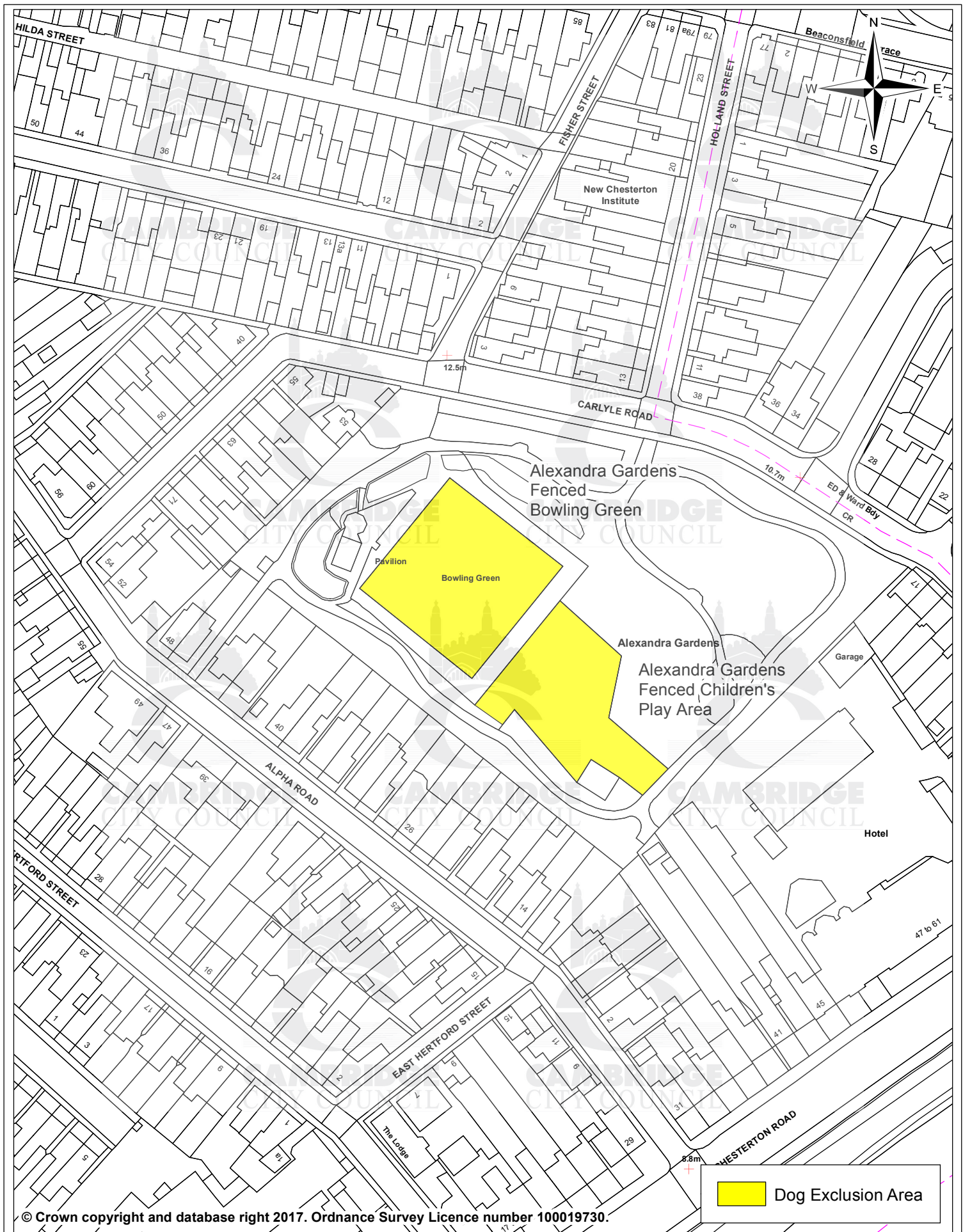
 Dog Exclusion Area

© Crown copyright and database right 2017. Ordnance Survey Licence number 100019730.



Public Space Protection Order (Dog Control)

Date:	25 October 2017
Produced by:	 Shared Services
Section/Department:	Spatial Team
Scale:	1:1,250 @ A4

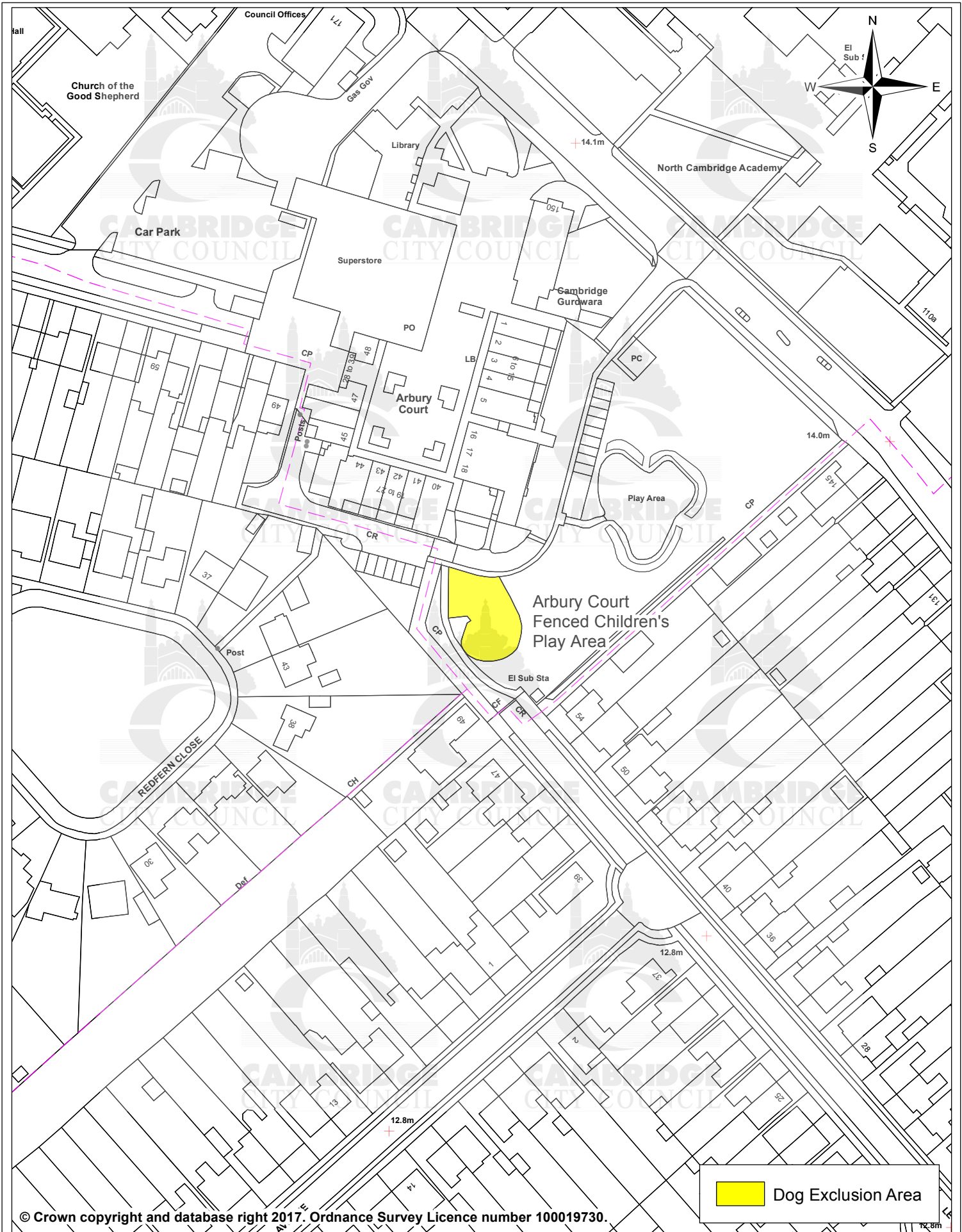


© Crown copyright and database right 2017. Ordnance Survey Licence number 100019730.



Public Space Protection Order (Dog Control)

Date:	26 May 2017
Produced by:	3C Shared Services
Section/Department:	Spatial Team
Scale:	1:1,250 @ A4

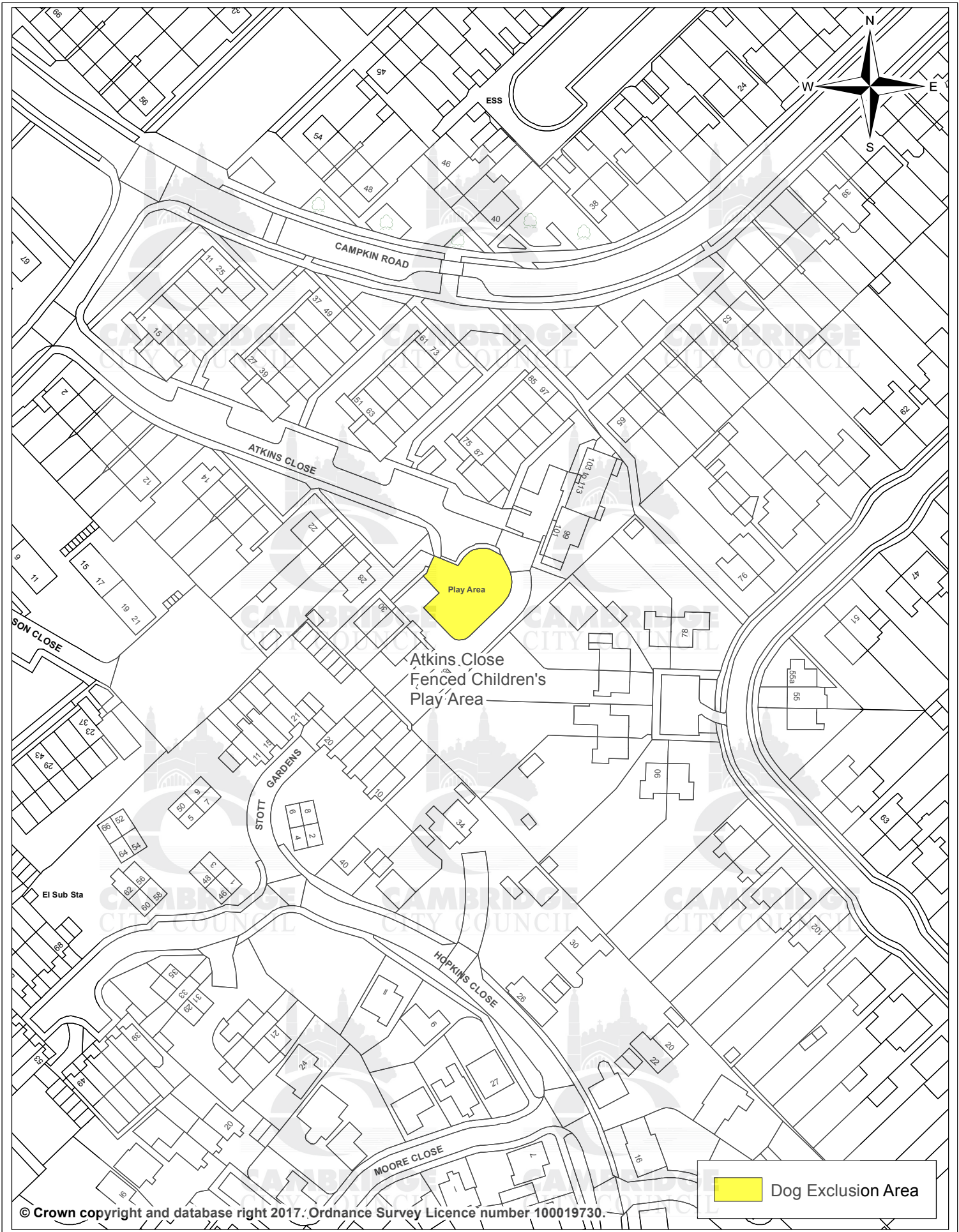


© Crown copyright and database right 2017. Ordnance Survey Licence number 100019730.



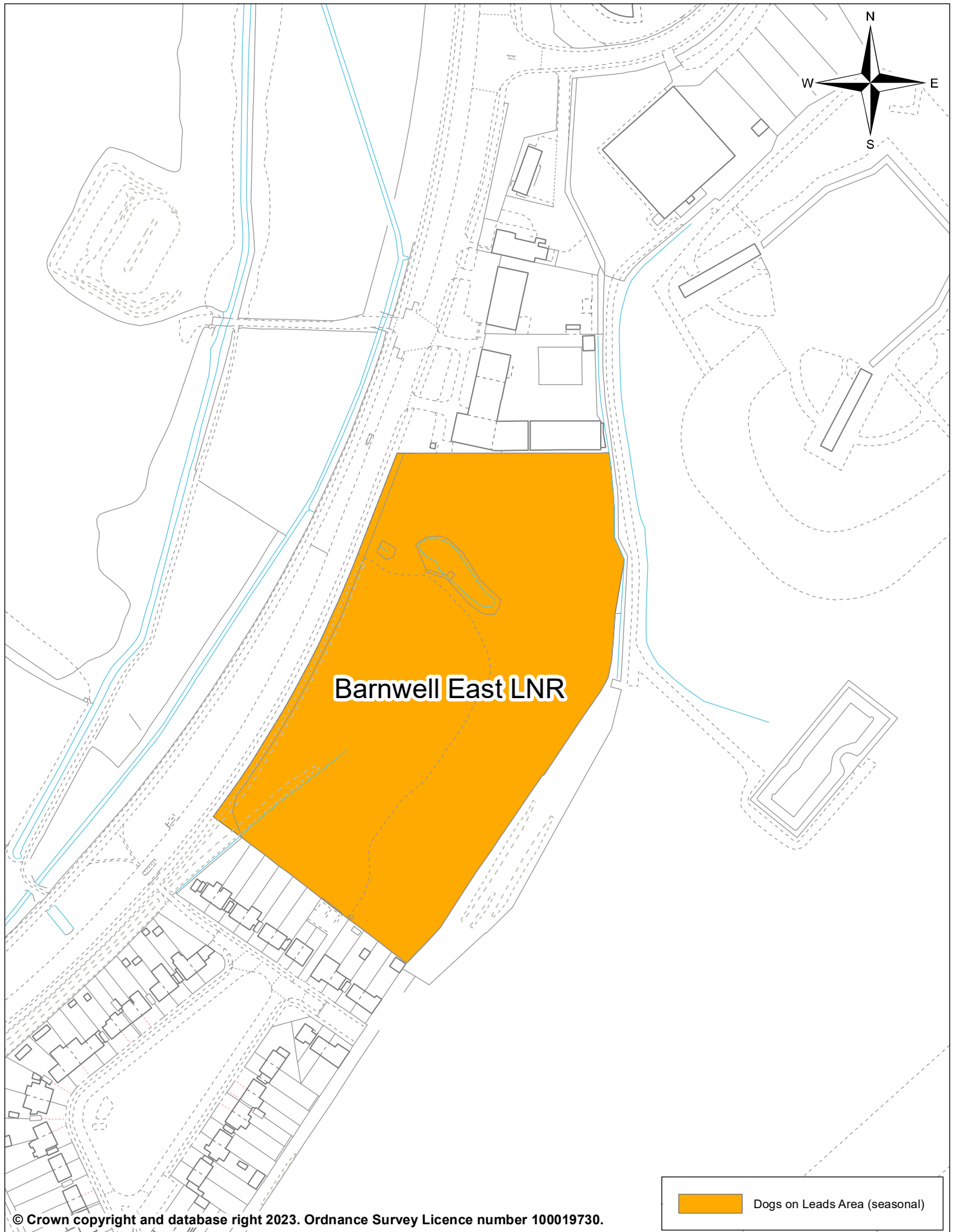
Public Space Protection Order (Dog Control)

Date:	26 May 2017
Produced by:	3C Shared Services
Section/Department:	Spatial Team
Scale:	1:1,250 @ A4




Public Space Protection Order (Dog Control)

Date:	26 May 2017
Produced by:	3C Shared Services
Section/Department:	Spatial Team
Scale:	1:1,250 @ A4



© Crown copyright and database right 2023. Ordnance Survey Licence number 100019730.

 Dogs on Leads Area (seasonal)



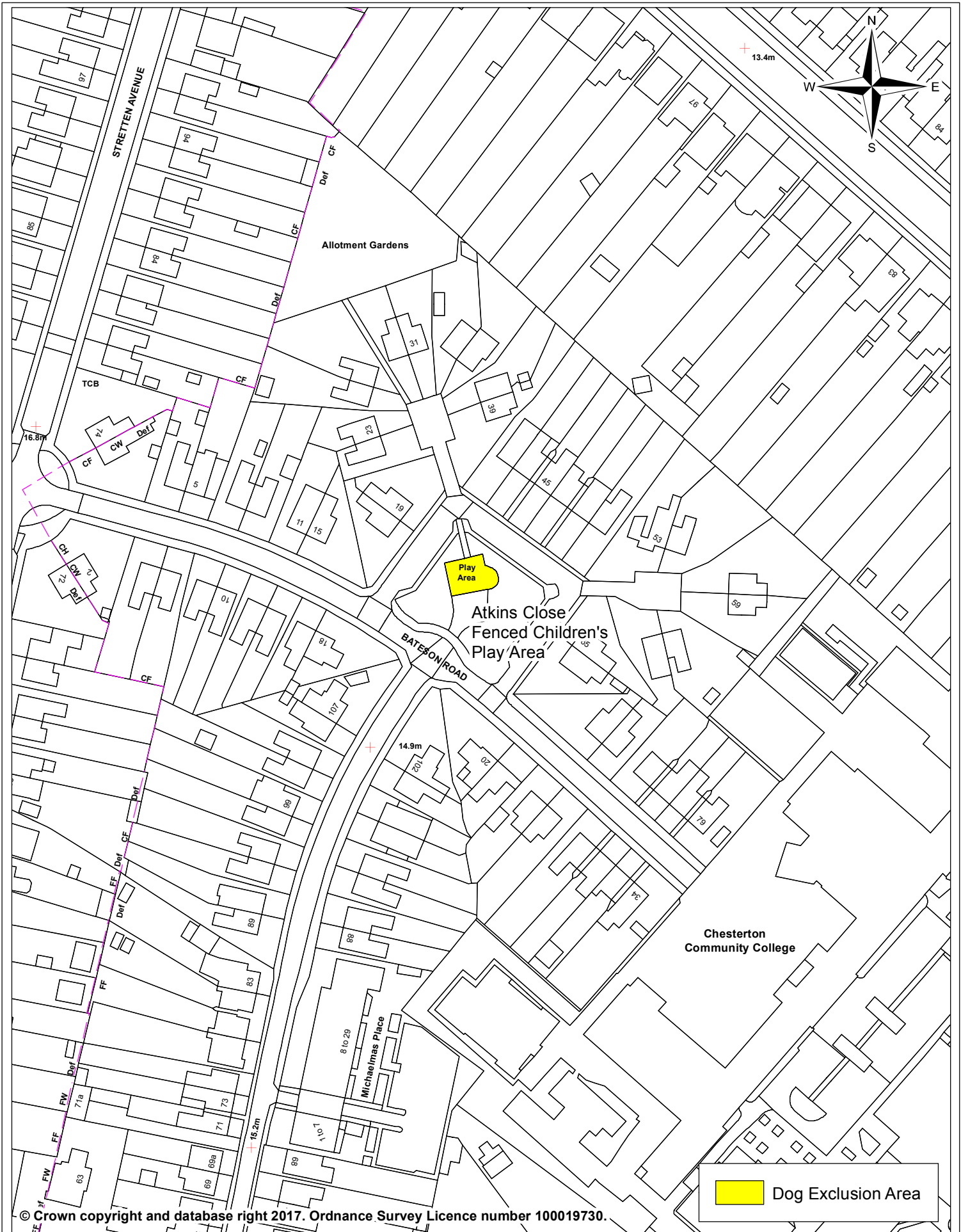
Public Space Protection Order (Dog Control)

Date: 23 February 2023

Produced by:  3C Shared Services

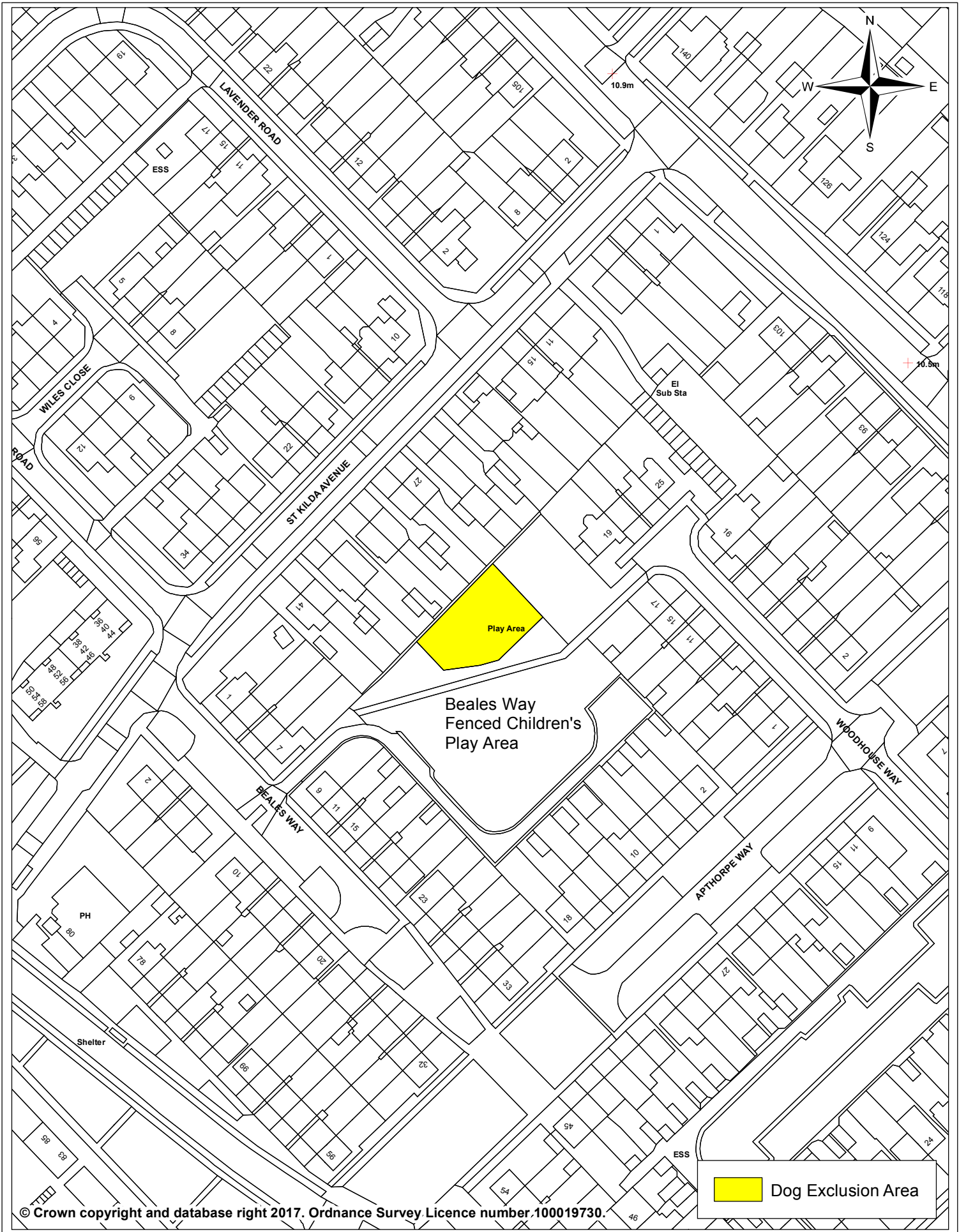
Section/Department: Spatial Team

Scale: 1:2,500 @ A4




Public Space Protection Order (Dog Control)

Date:	26 May 2017
Produced by:	3C Shared Services
Section/Department:	Spatial Team
Scale:	1:1,250 @ A4




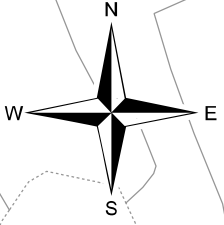
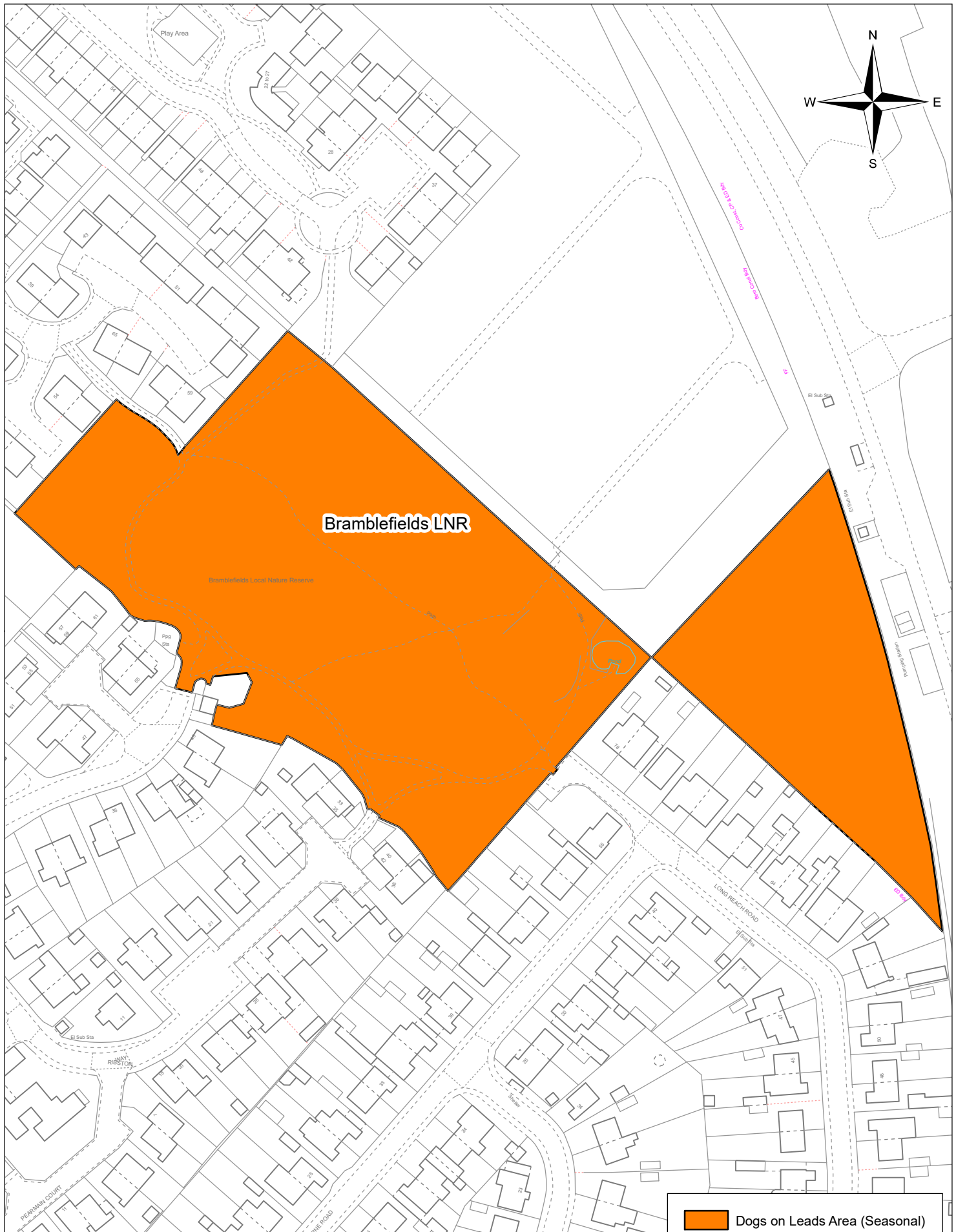
© Crown copyright and database right 2017. Ordnance Survey Licence number 100019730.

 Dog Exclusion Area




Public Space Protection Order (Dog Control)

Date: 26 May 2017
 Produced by: 
 Section/Department: Spatial Team
 Scale: 1:1,250 @ A4




Bramblefields LNR

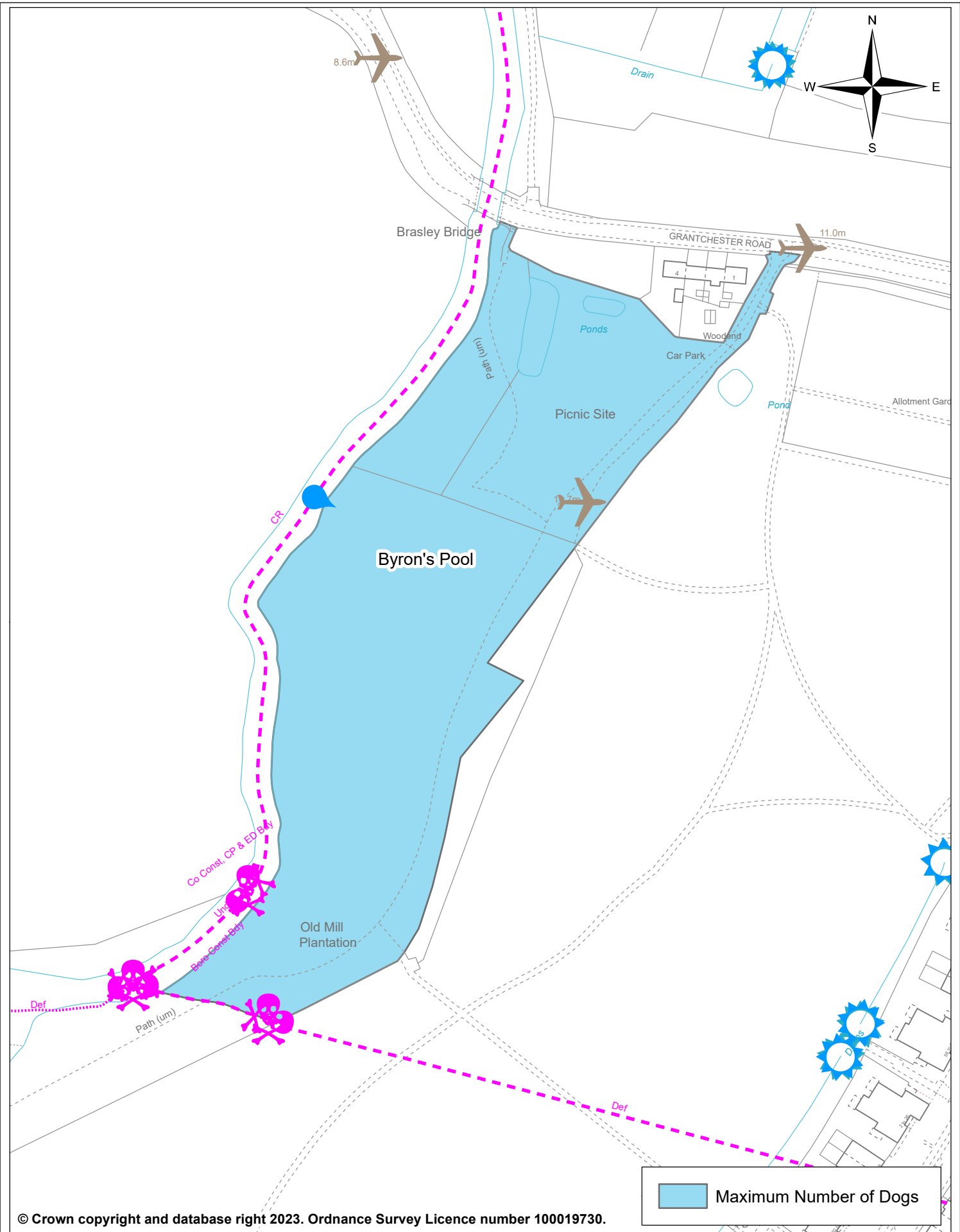
 Dogs on Leads Area (Seasonal)

© Crown copyright and database right Date: 2023. Ordnance Survey Licence number 100019730.




Public Space Protection Order (Dog Control)

Date: 08 February 2023
 Produced by: 
 Section/Department: Spatial Team
 Scale: 1:1,500 @ A4




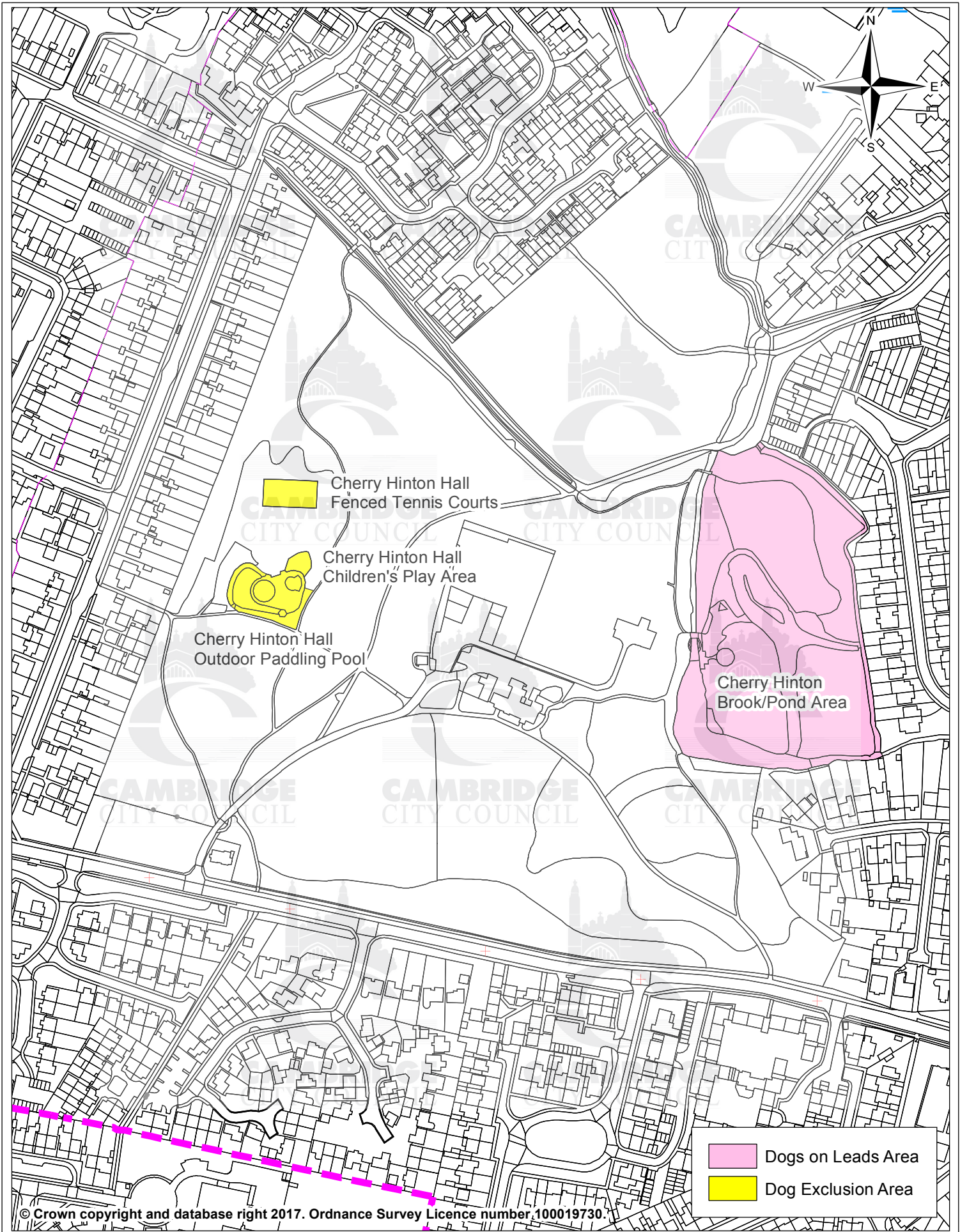
© Crown copyright and database right 2023. Ordnance Survey Licence number 100019730.

 Maximum Number of Dogs





Public Space Protection Order (Dog Control)

Date: 09 February 2023
 Produced by: 
 Section/Department: Spatial Team
 Scale: 1:2,000 @ A4




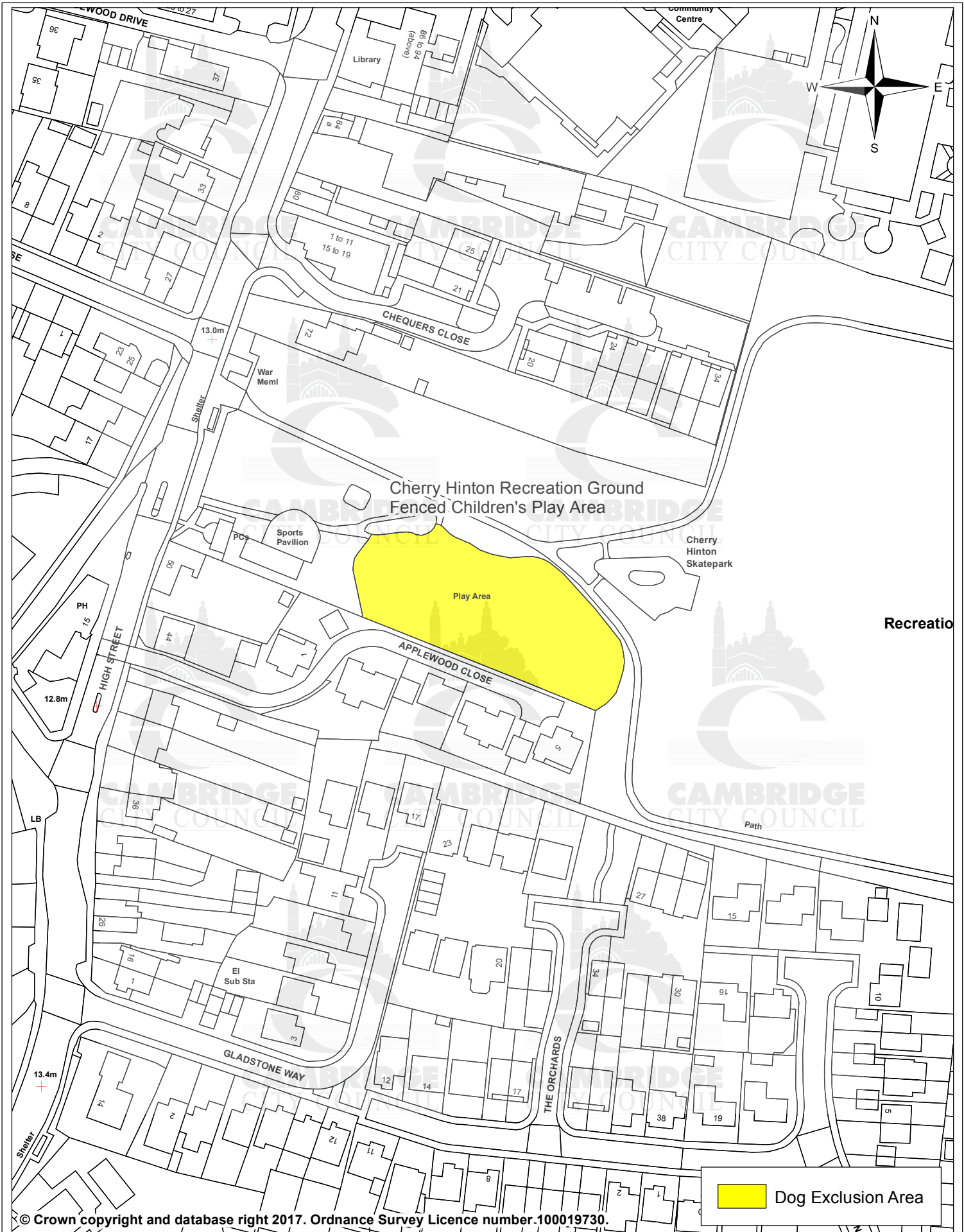
© Crown copyright and database right 2017. Ordnance Survey Licence number 100019730.

	Dogs on Leads Area
	Dog Exclusion Area



Public Space Protection Order (Dog Control)

Date:	08 June 2017
Produced by:	
Section/Department:	Spatial Team
Scale:	1:3,000 @ A4

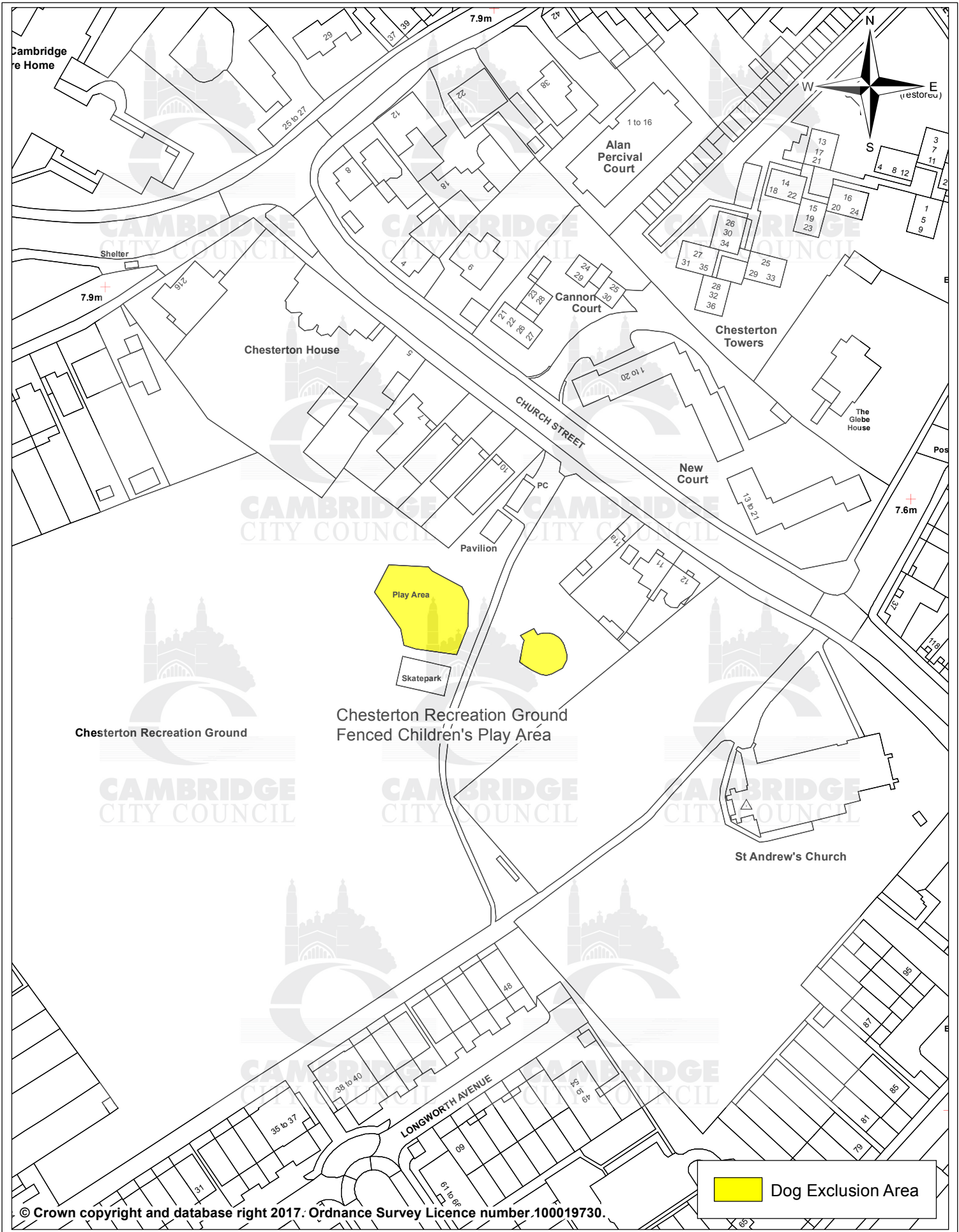


© Crown copyright and database right 2017. Ordnance Survey Licence number 100019730.




Public Space Protection Order (Dog Control)

Date:	26 May 2017
Produced by:	3C Shared Services
Section/Department:	Spatial Team
Scale:	1:1,250 @ A4




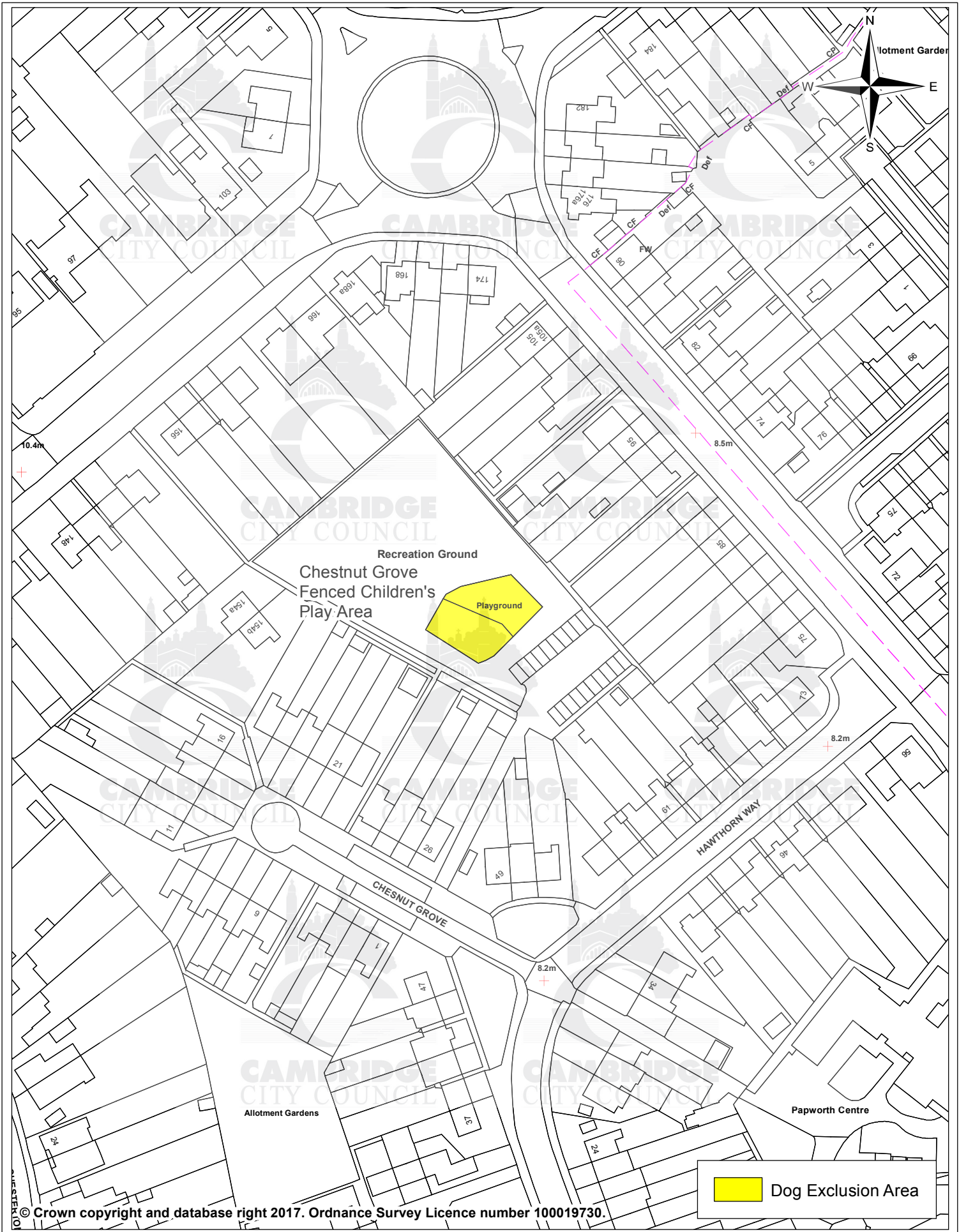
© Crown copyright and database right 2017. Ordnance Survey Licence number 100019730.

 Dog Exclusion Area



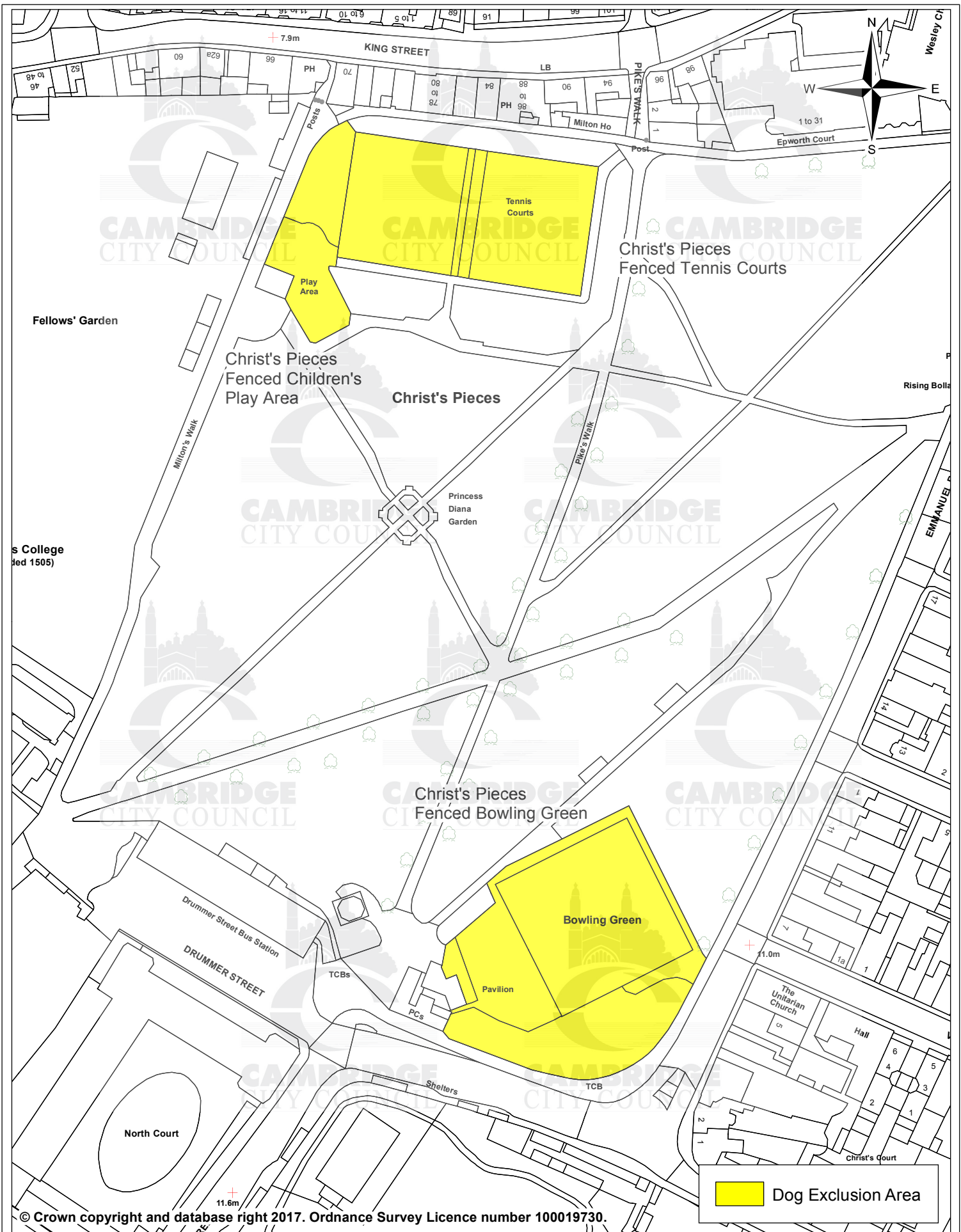
Public Space Protection Order (Dog Control)

Date:	26 May 2017
Produced by:	 Shared Services
Section/Department:	Spatial Team
Scale:	1:1,250 @ A4



Public Space Protection Order (Dog Control)

Date:	26 May 2017
Produced by:	3C Shared Services
Section/Department:	Spatial Team
Scale:	1:1,250 @ A4

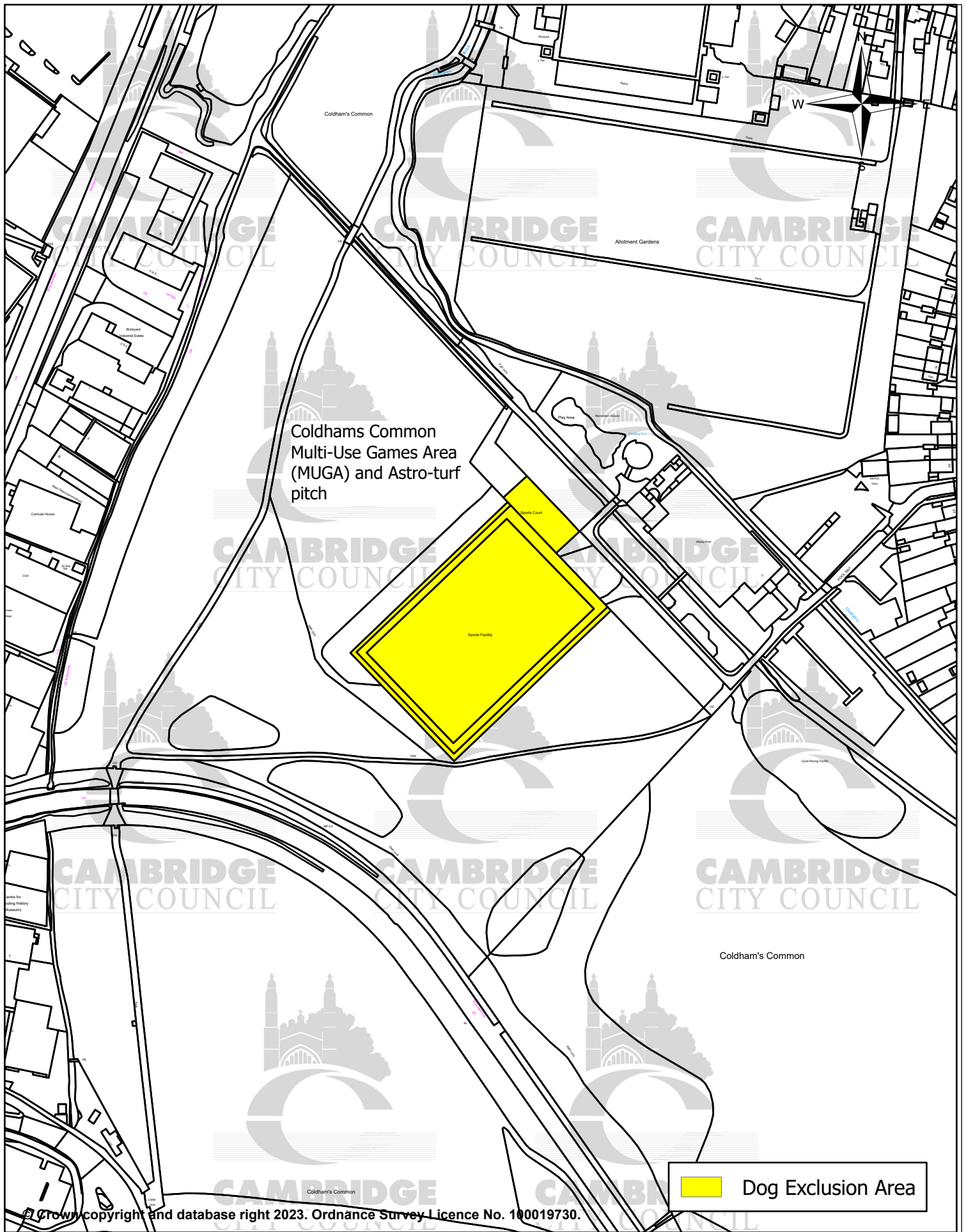


© Crown copyright and database right 2017. Ordnance Survey Licence number 100019730.



Public Space Protection Order (Dog Control)


Date:	26 May 2017
Produced by:	3C Shared Services
Section/Department:	Spatial Team
Scale:	1:1,250 @ A4

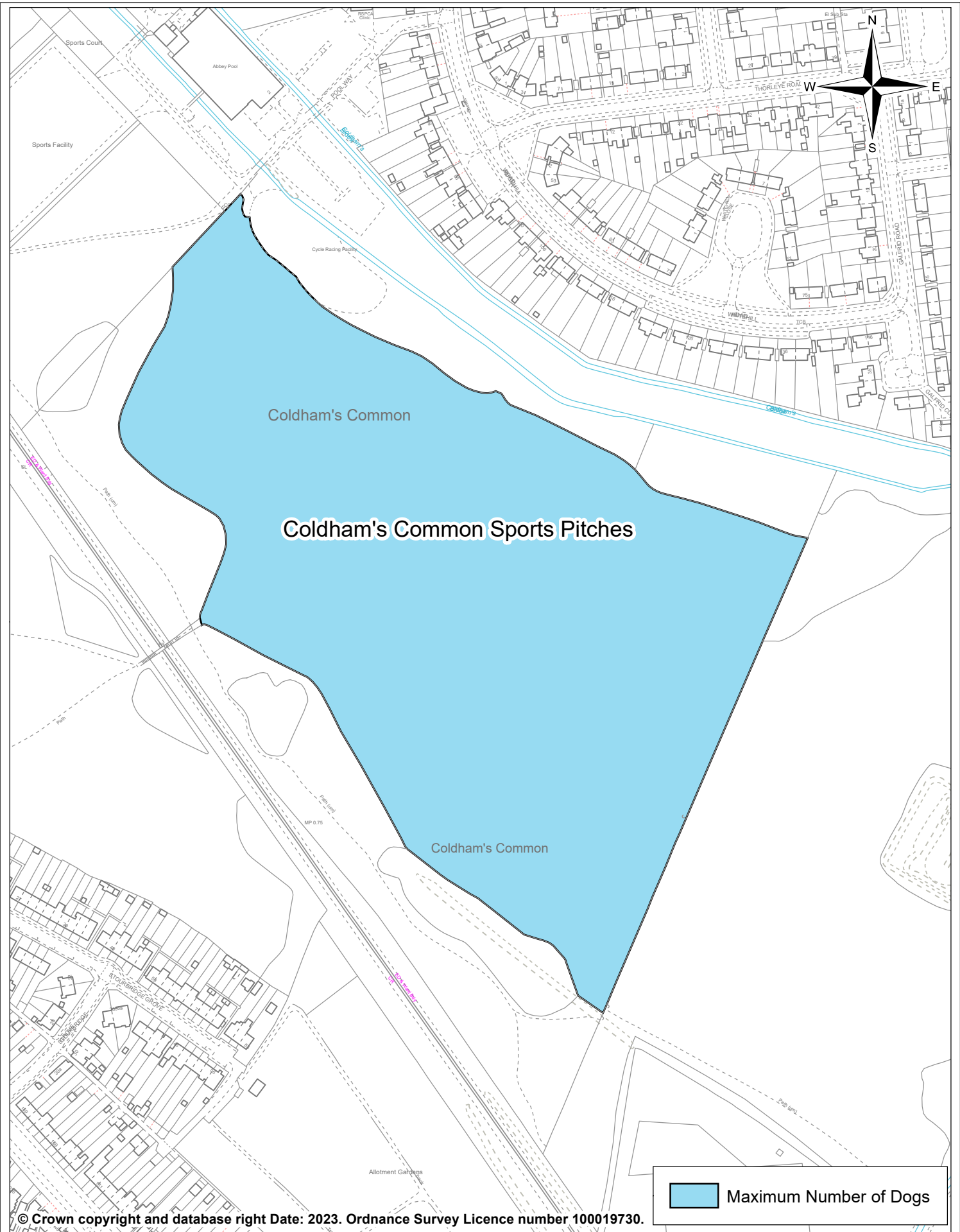


 Dog Exclusion Area



Public Space Protection Order (Dog Control)

Date: 27 April 2023
 Produced by: 
 Section/Department: Spatial Team
 Scale: 1:1,250 @ A4

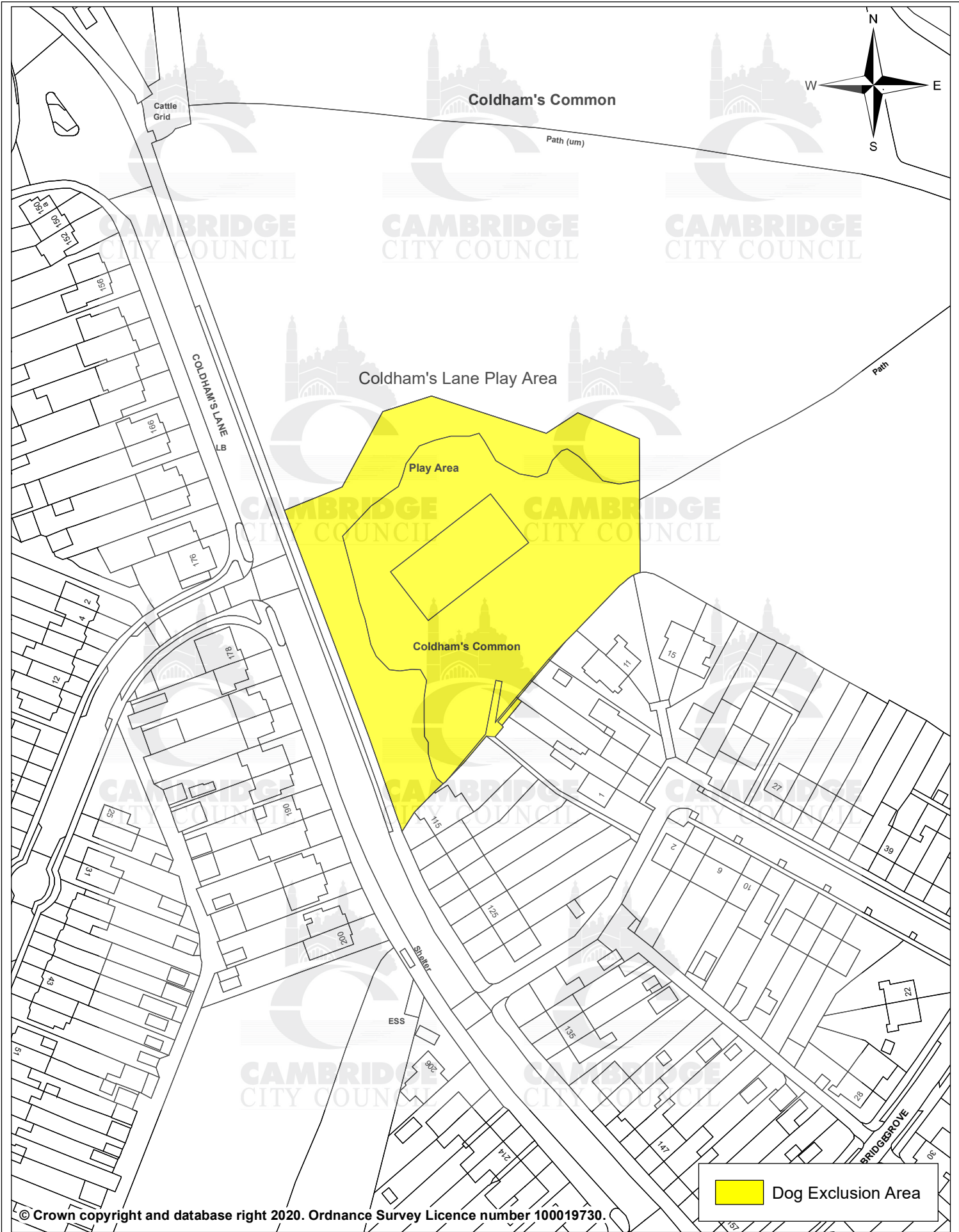


© Crown copyright and database right Date: 2023. Ordnance Survey Licence number 100019730.



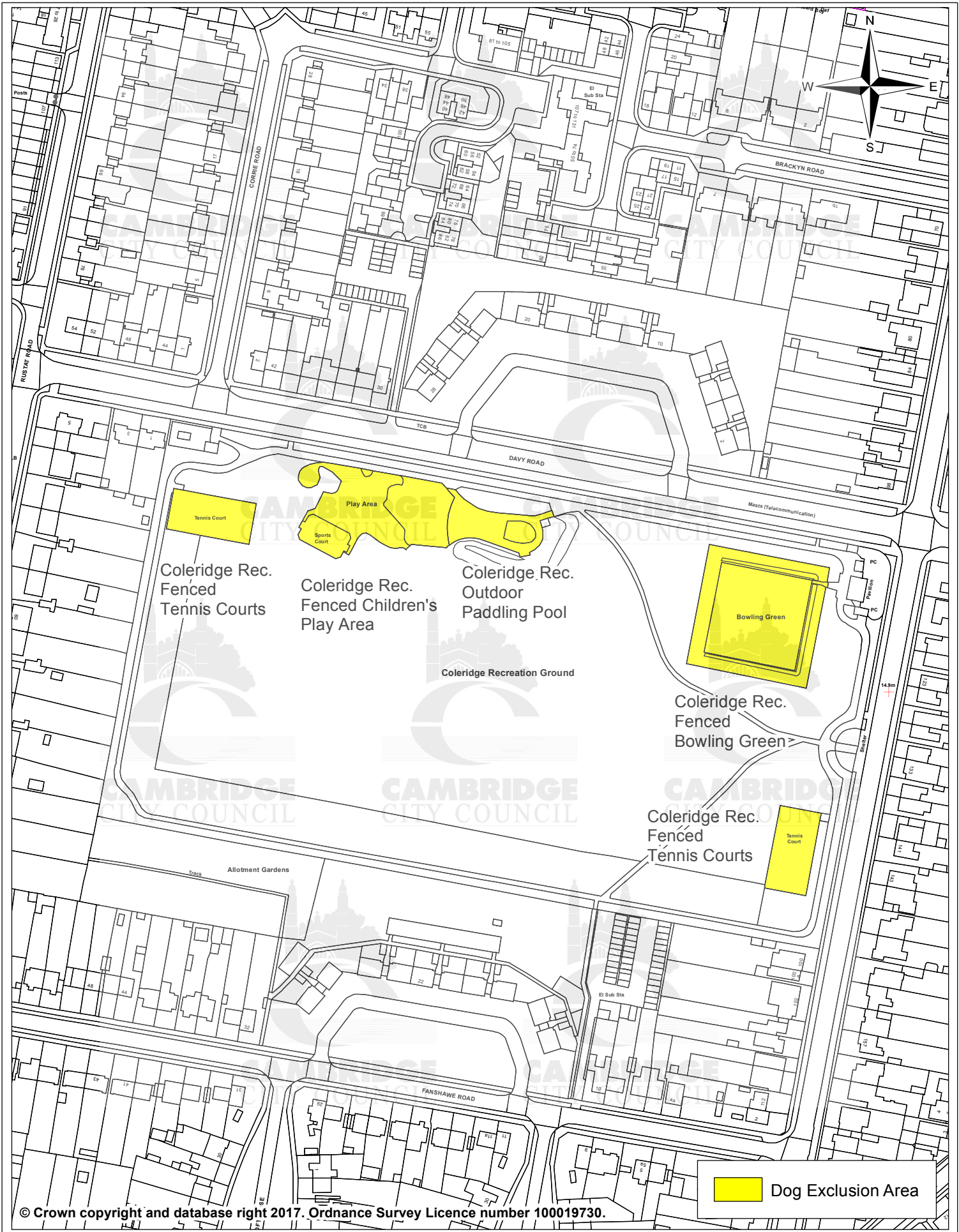
Public Space Protection Order (Dog Control)

Date: 22 February 2023
 Produced by: Huntingdonshire District Council
 Section/Department: Spatial Team
 Scale: 1:3,000 @ A4




Public Space Protection Order (Dog Control)

Date: 01 June 2020
 Produced by: **3C** Shared Services
 Section/Department: Spatial Team
 Scale: 1:1,250 @ A4




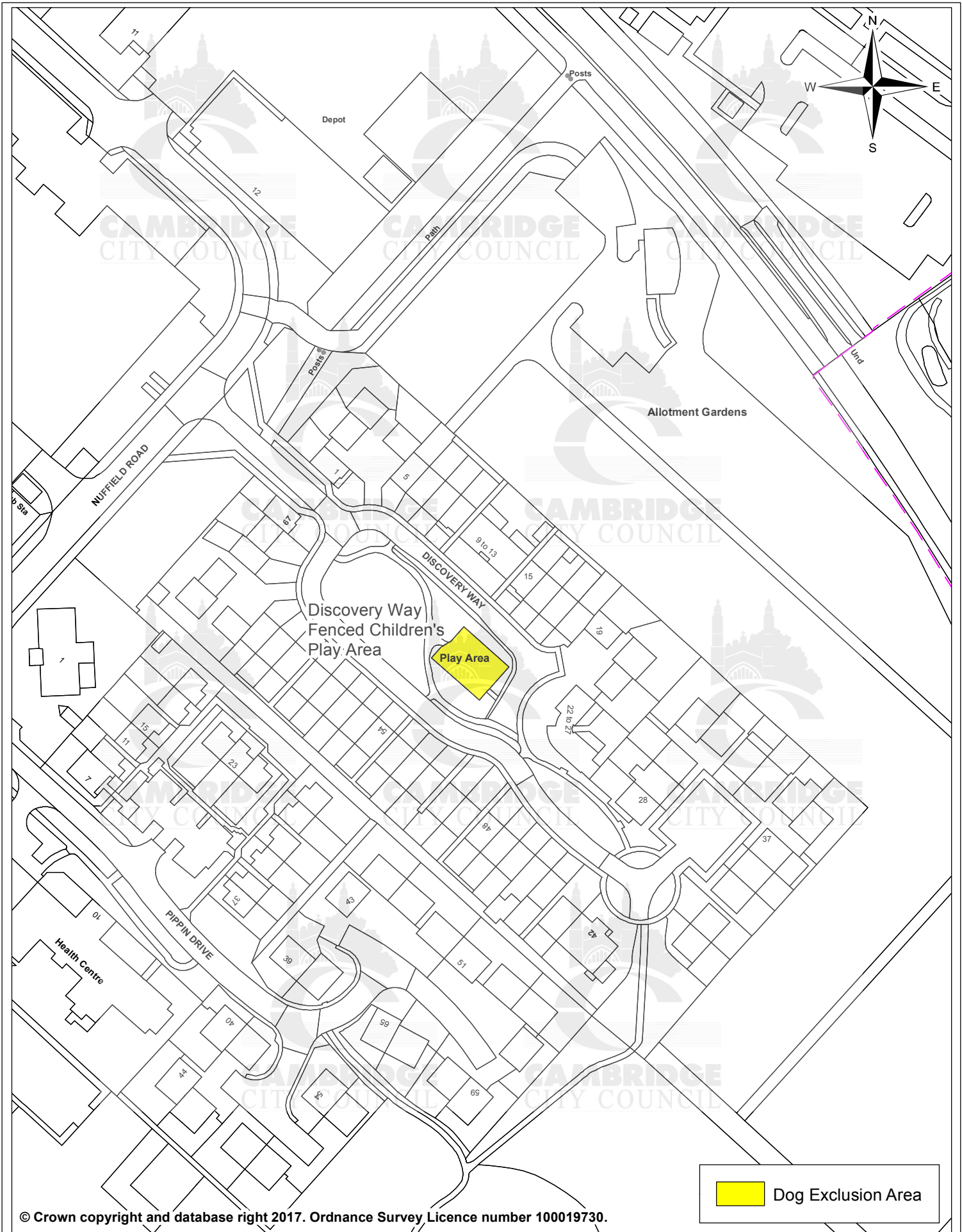
© Crown copyright and database right 2017. Ordnance Survey Licence number 100019730.

 Dog Exclusion Area



Public Space Protection Order (Dog Control)

Date:	26 May 2017
Produced by:	
Section/Department:	Spatial Team
Scale:	1:2,000 @ A4




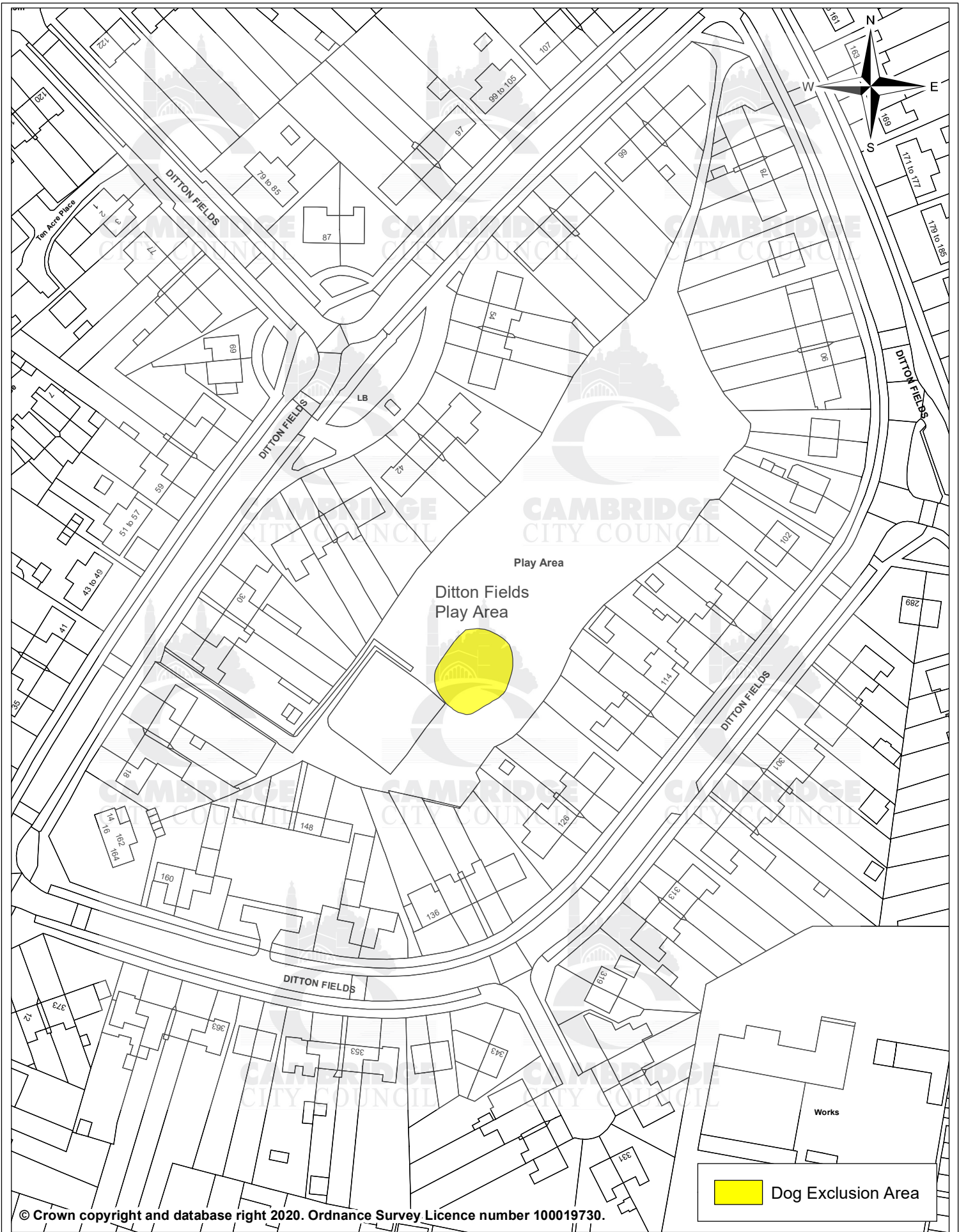
© Crown copyright and database right 2017. Ordnance Survey Licence number 100019730.

	Dog Exclusion Area
---	--------------------



Public Space Protection Order (Dog Control)


Date:	26 May 2017
Produced by:	 3C Shared Services
Section/Department:	Spatial Team
Scale:	1:1,250 @ A4

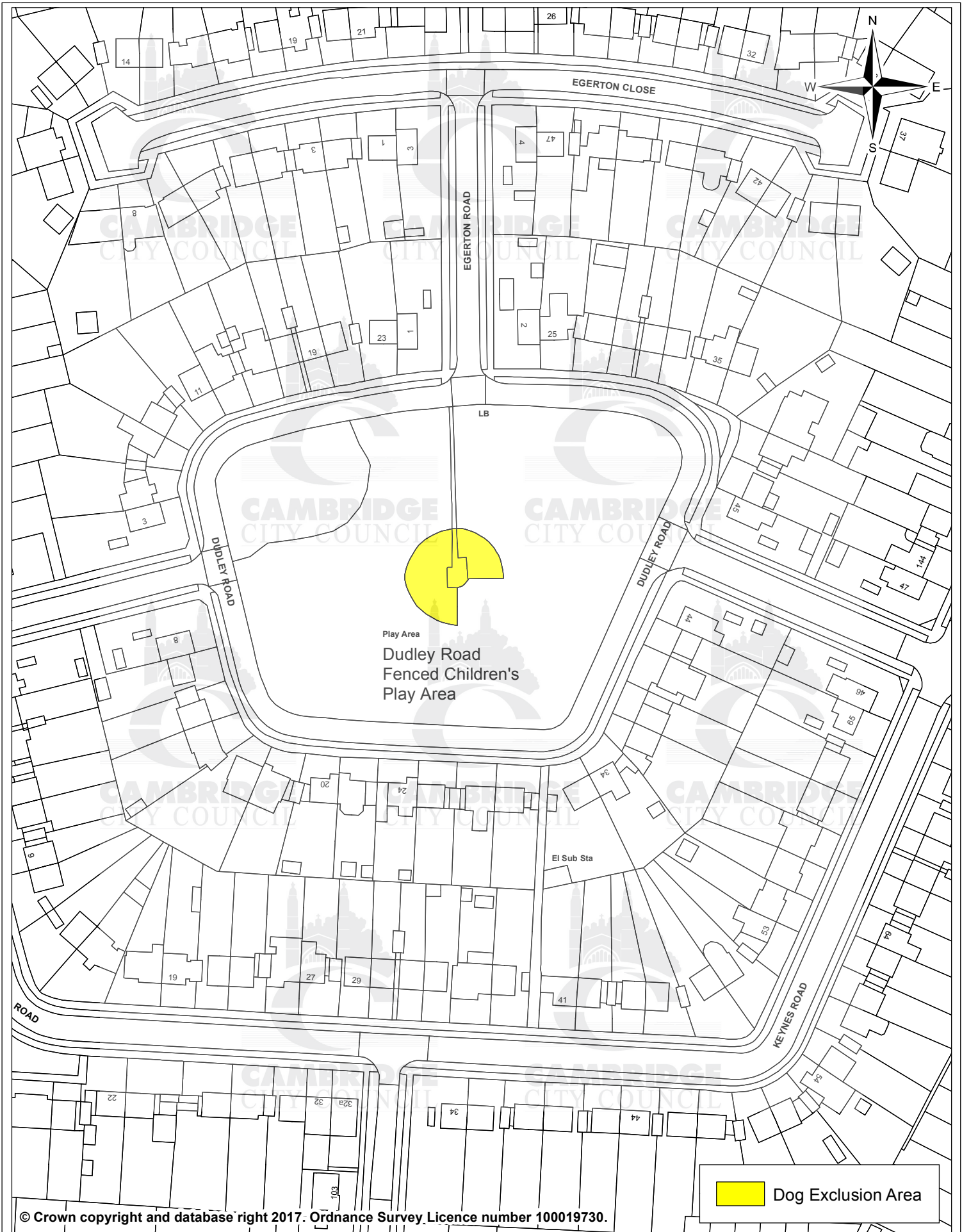


© Crown copyright and database right 2020. Ordnance Survey Licence number 100019730.



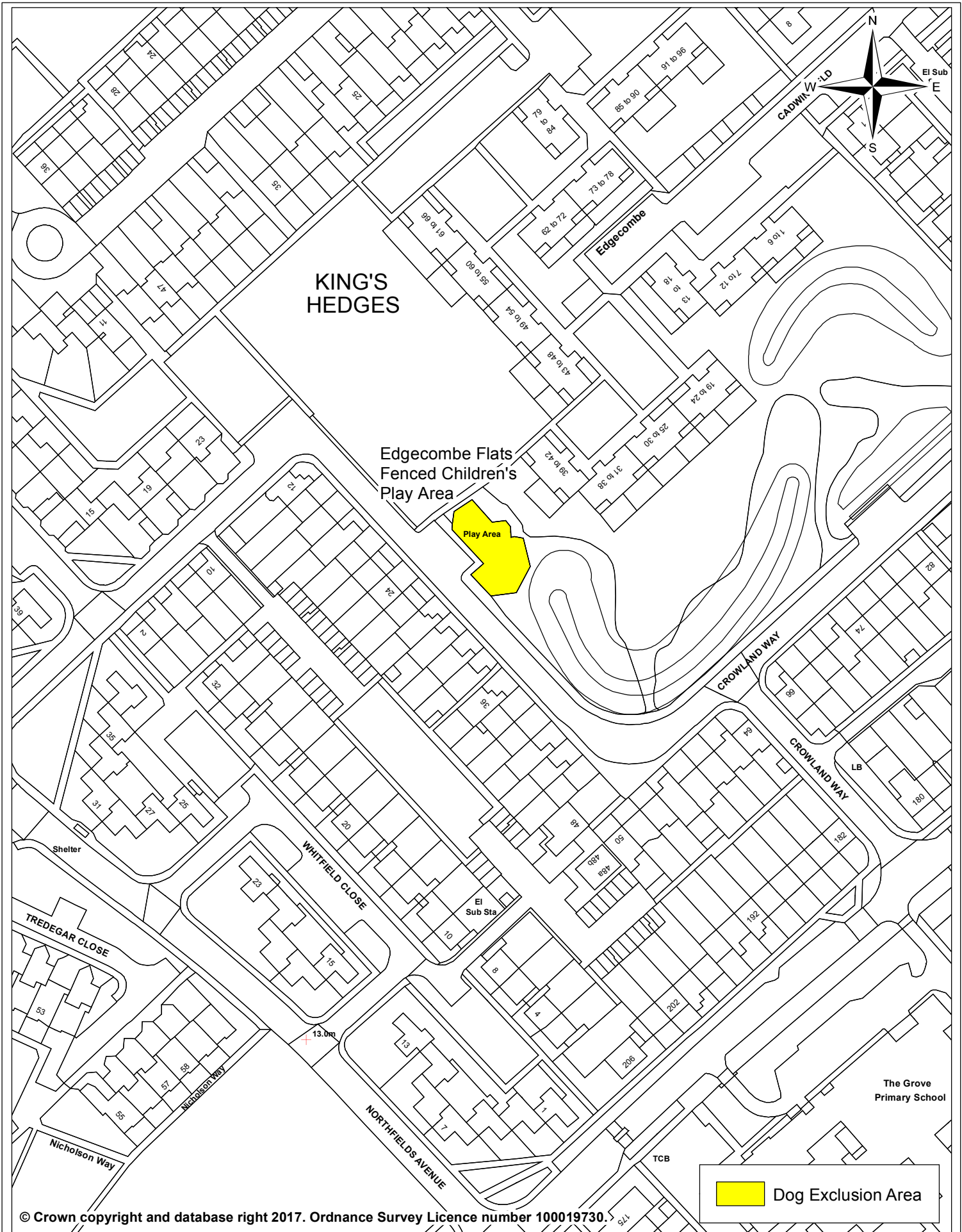
Public Space Protection Order (Dog Control)

Date: 02 June 2020
 Produced by:  Shared Services
 Section/Department: Spatial Team
 Scale: 1:1,250 @ A4



Public Space Protection Order (Dog Control)

Date:	26 May 2017
Produced by:	Shared Services
Section/Department:	Spatial Team
Scale:	1:1,250 @ A4

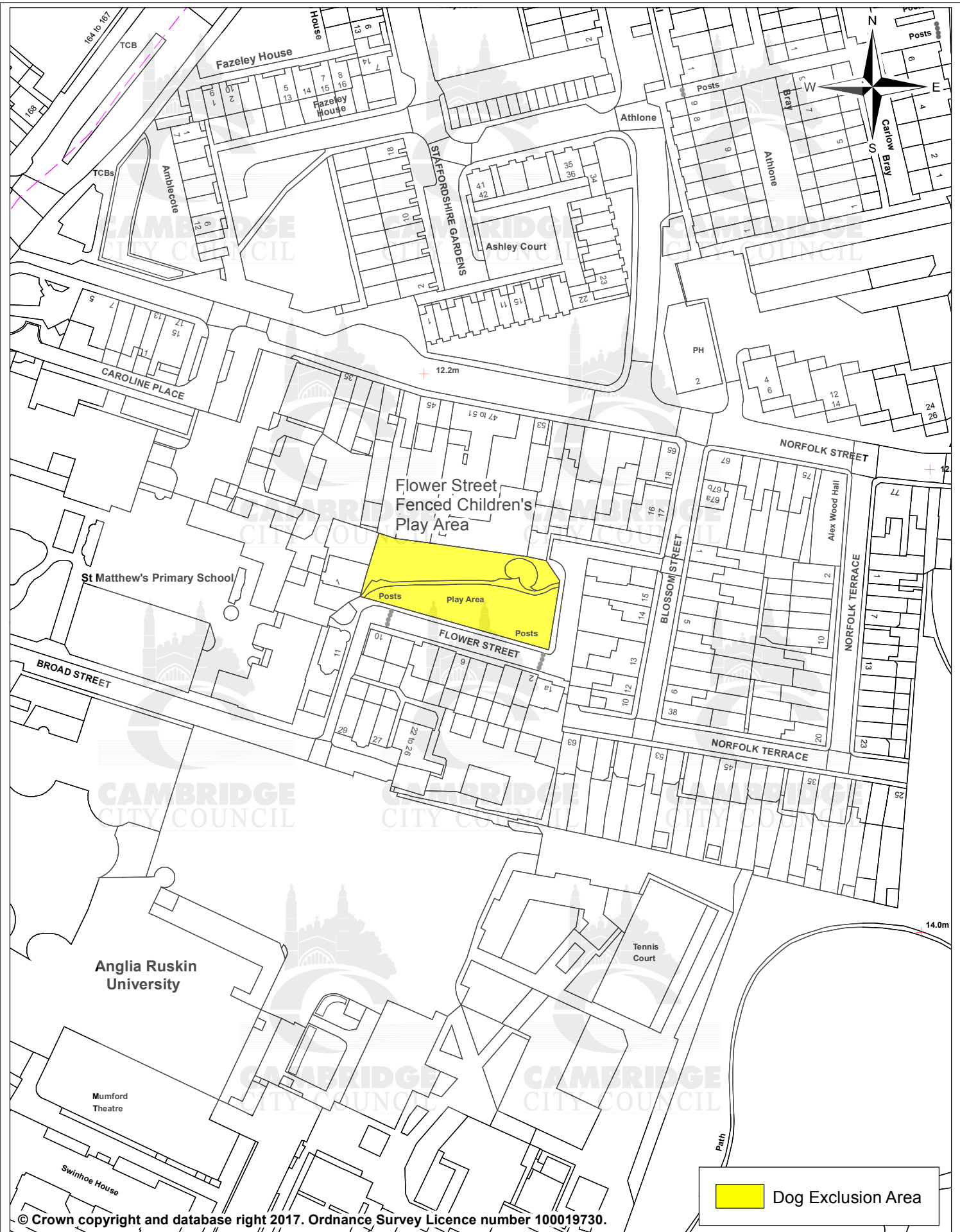


© Crown copyright and database right 2017. Ordnance Survey Licence number 100019730.



Public Space Protection Order (Dog Control)

Date:	26 May 2017
Produced by:	3C Shared Services
Section/Department:	Spatial Team
Scale:	1:1,250 @ A4




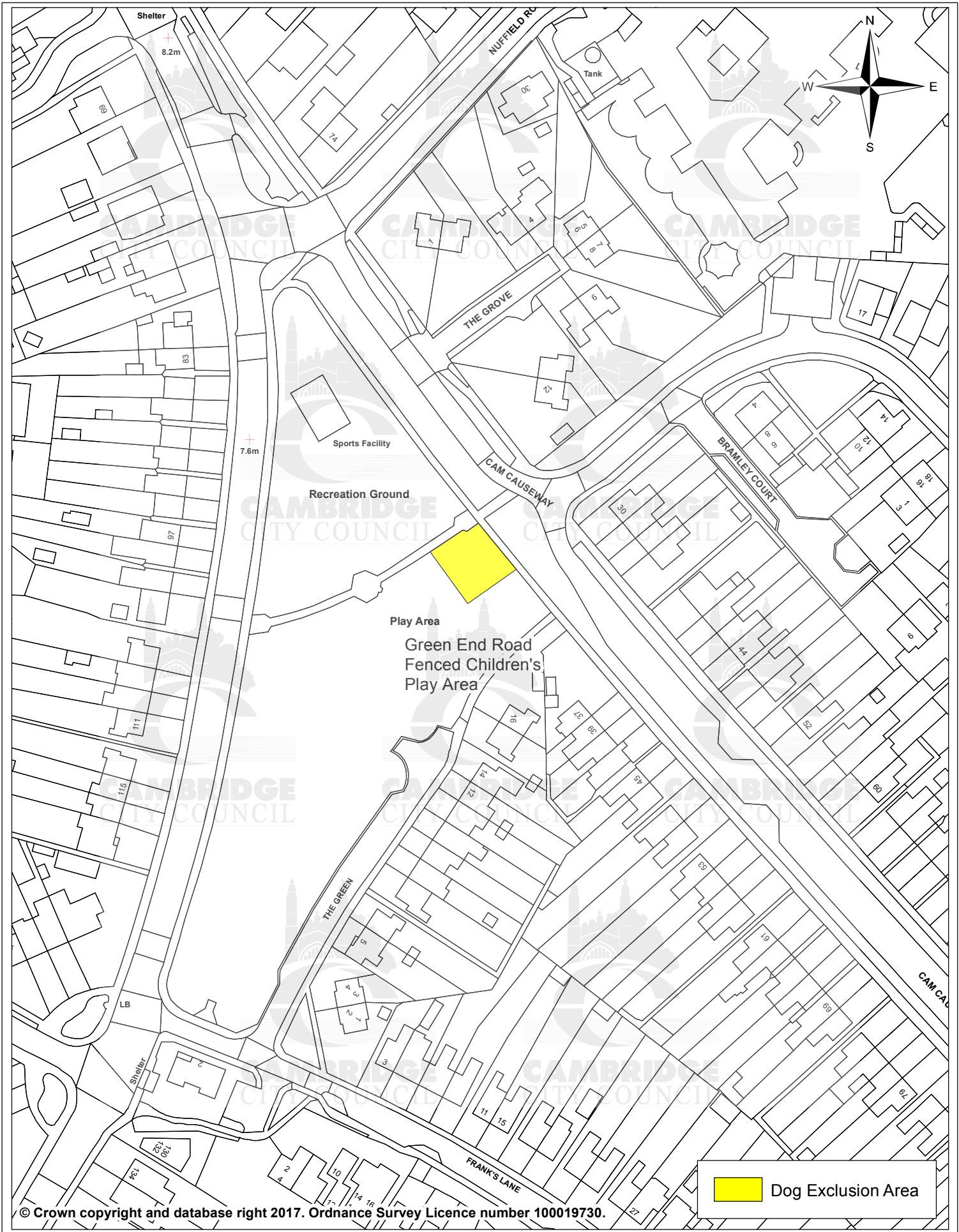
© Crown copyright and database right 2017. Ordnance Survey Licence number 100019730.

 Dog Exclusion Area



Public Space Protection Order (Dog Control)


Date:	26 May 2017
Produced by:	 Shared Services
Section/Department:	Spatial Team
Scale:	1:1,250 @ A4



 Dog Exclusion Area



Public Space Protection Order (Dog Control)

Date:	26 May 2017
Produced by:	 Shared Services
Section/Department:	Spatial Team
Scale:	1:1,250 @ A4



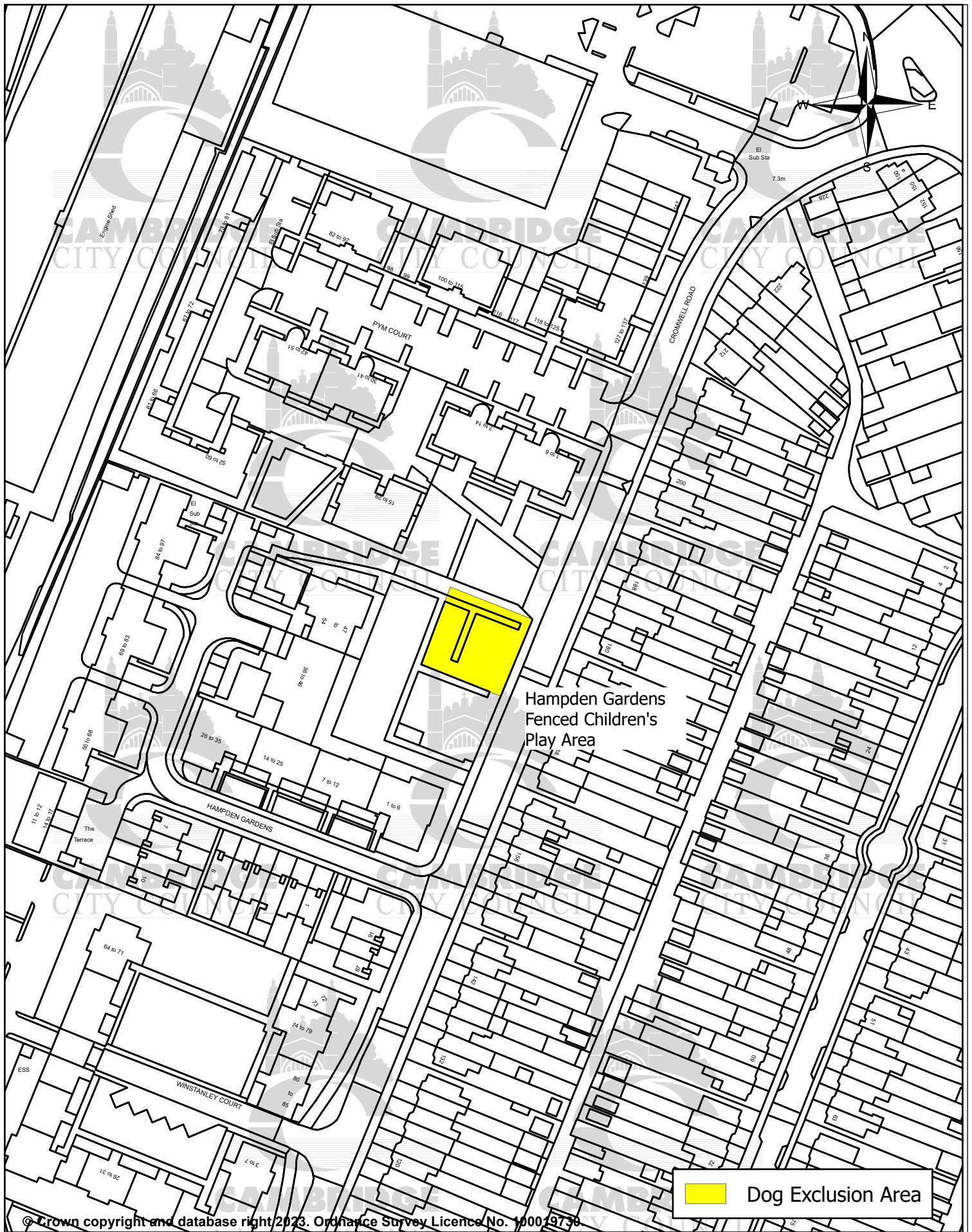
© Crown copyright and database right 2017. Ordnance Survey Licence number 100019730.

	Dog Exclusion Area
--	---------------------------



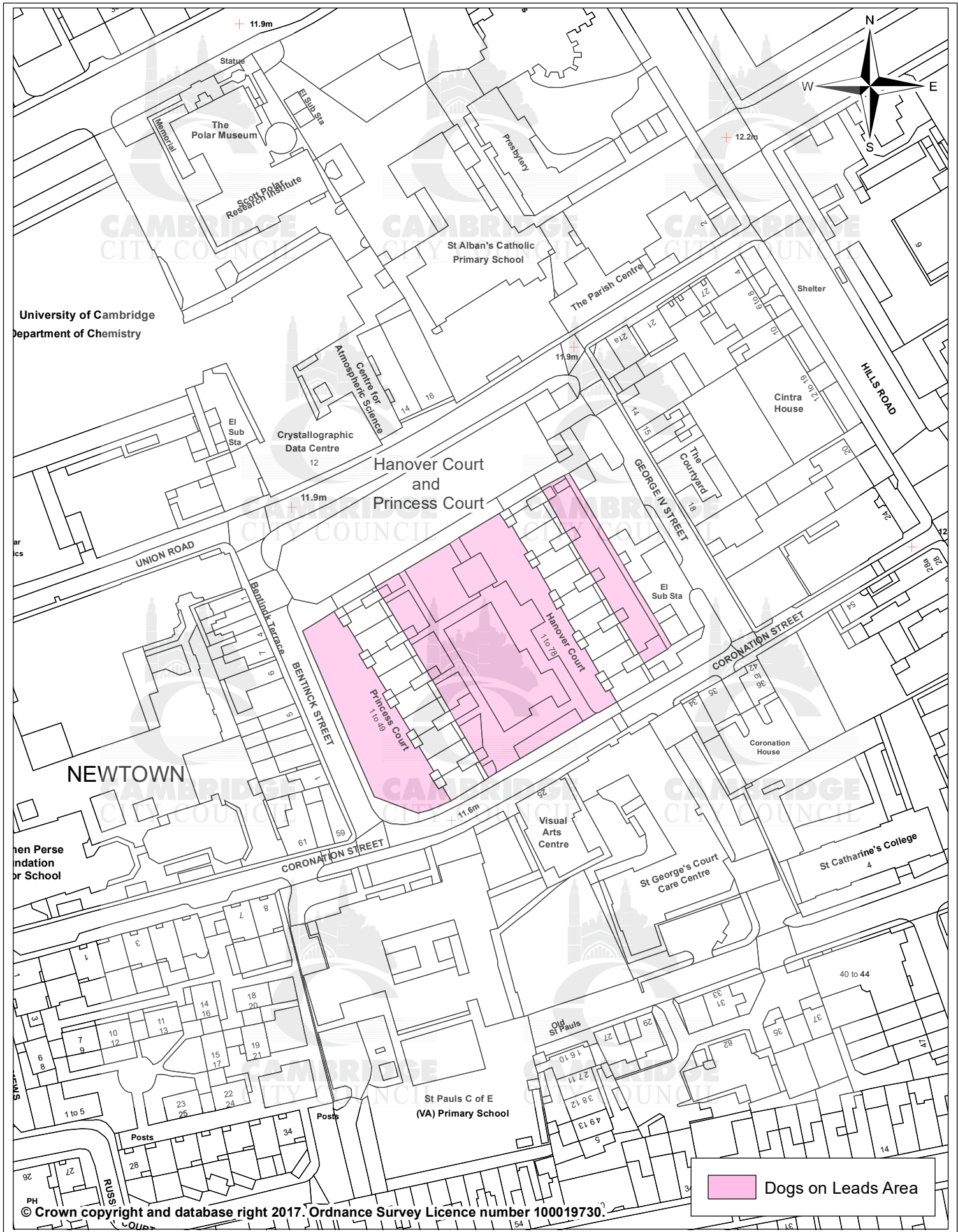
Public Space Protection Order (Dog Control)

Date:	09 June 2017
Produced by:	3C Shared Services
Section/Department:	Spatial Team
Scale:	1:1,250 @ A4



Public Space Protection Order (Dog Control)


Date: 27 April 2023
 Produced by: Shared Services
 Section/Department: Spatial Team
 Scale: 1:1,250 @ A4

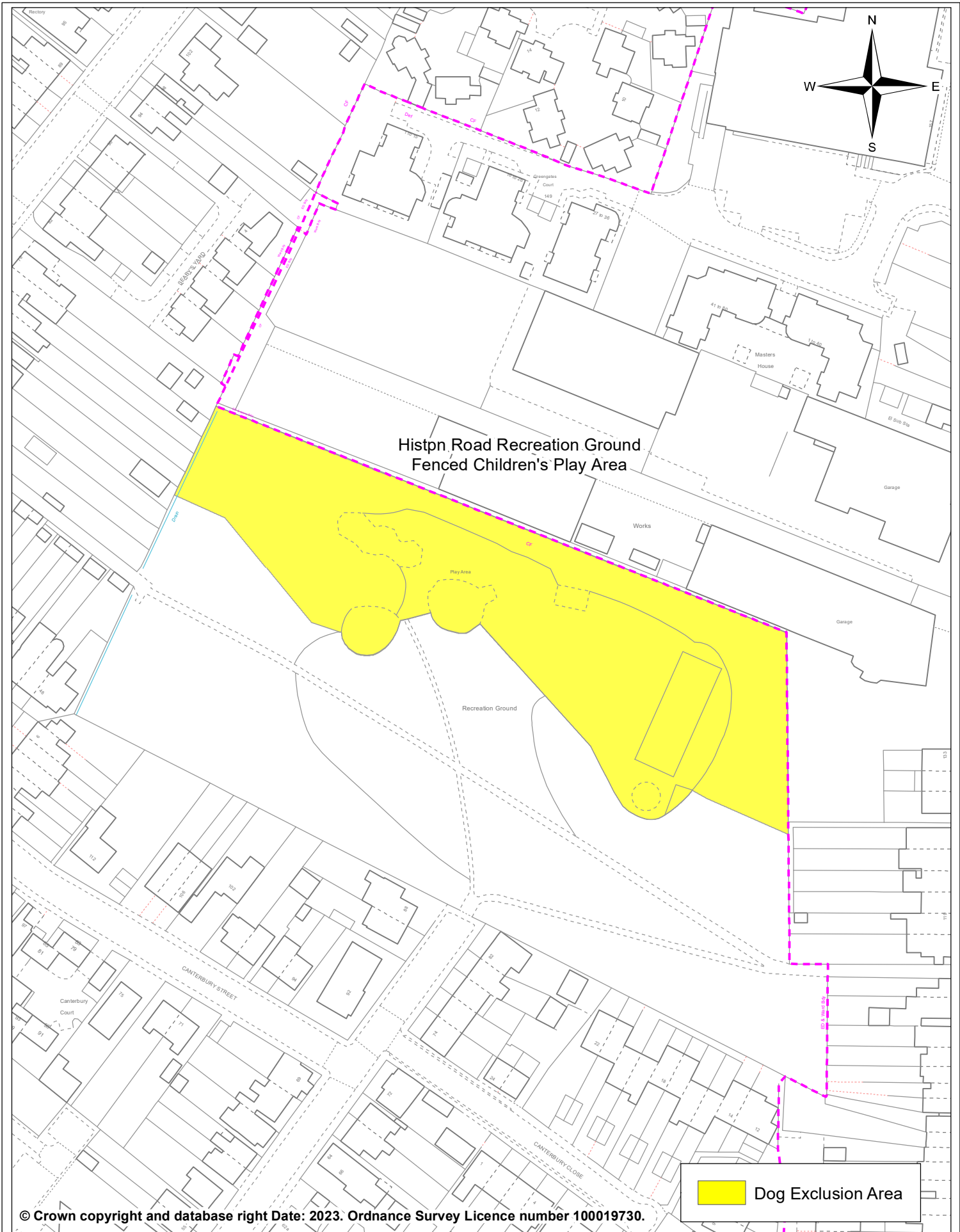


 Dogs on Leads Area



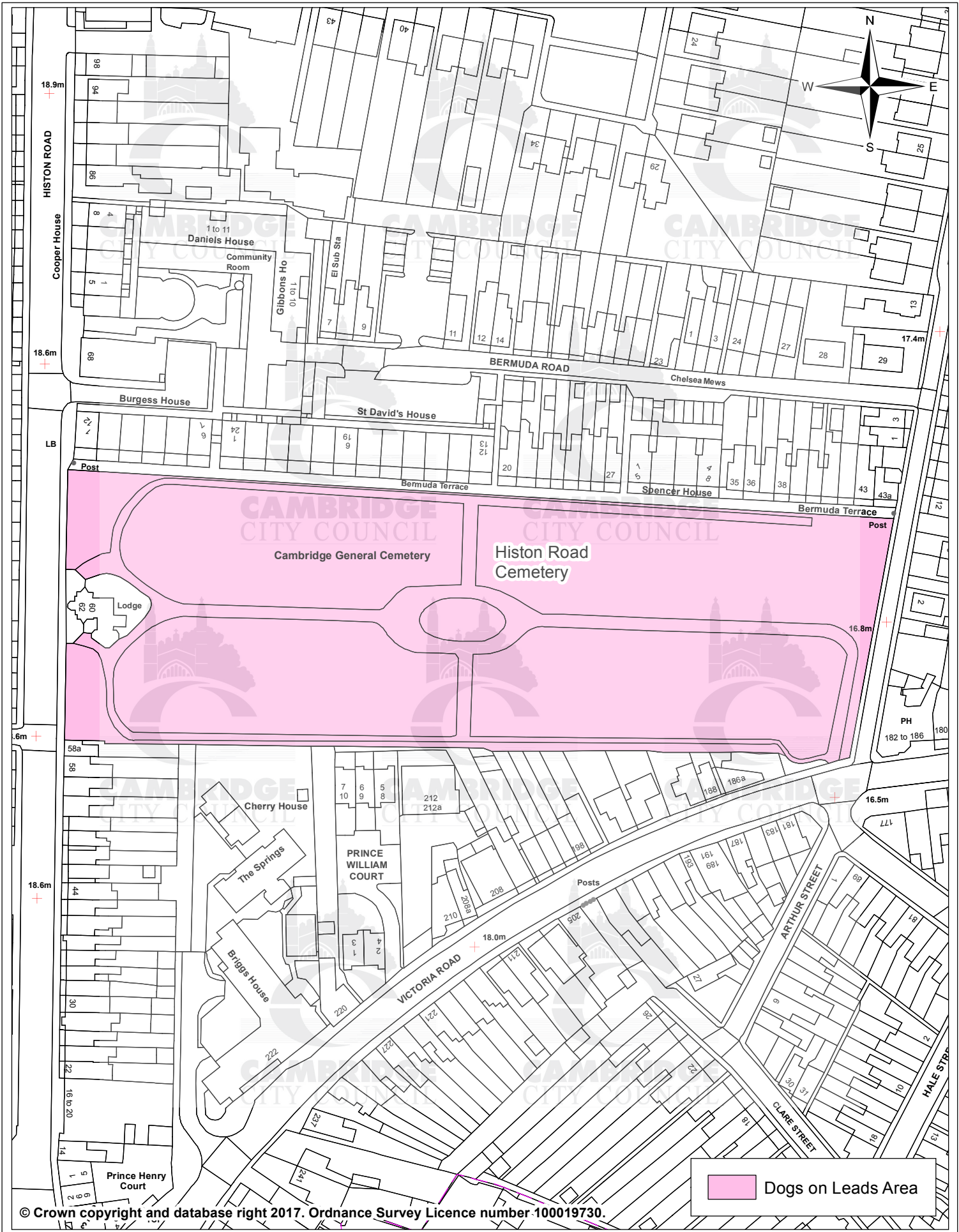
Public Space Protection Order (Dog Control)

Date: 02 June 2020
 Produced by:  Shared Services
 Section/Department: Spatial Team
 Scale: 1:1,250 @ A4




Public Space Protection Order (Dog Control)

Date:	17 May 2023
Produced by:	3C Shared Services
Section/Department:	Spatial Team
Scale:	1:1,250 @ A4




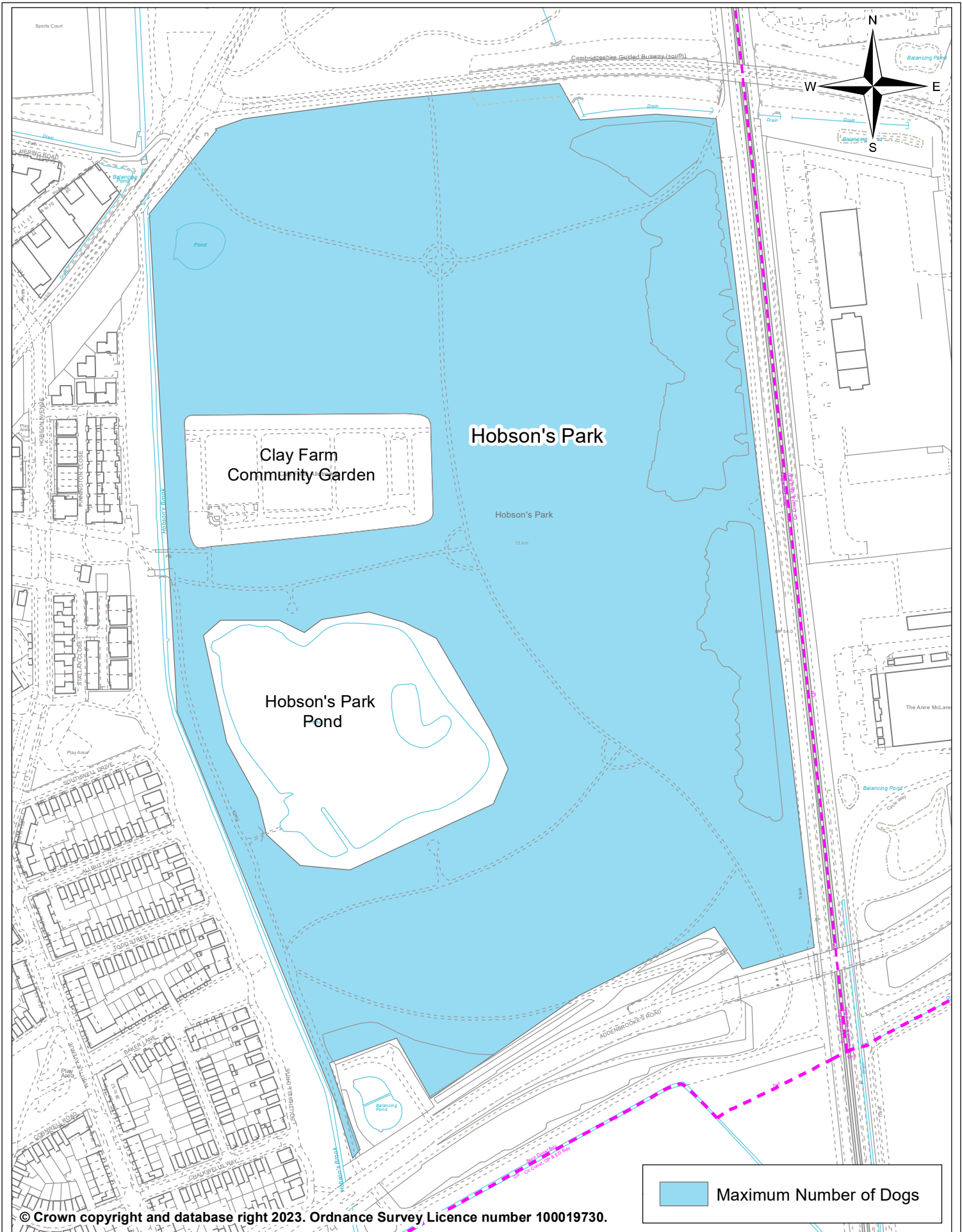
© Crown copyright and database right 2017. Ordnance Survey Licence number 100019730.

 Dogs on Leads Area



Public Space Protection Order (Dog Control)

Date: 26 May 2017
 Produced by: 
 Section/Department: Spatial Team
 Scale: 1:1,250 @ A4

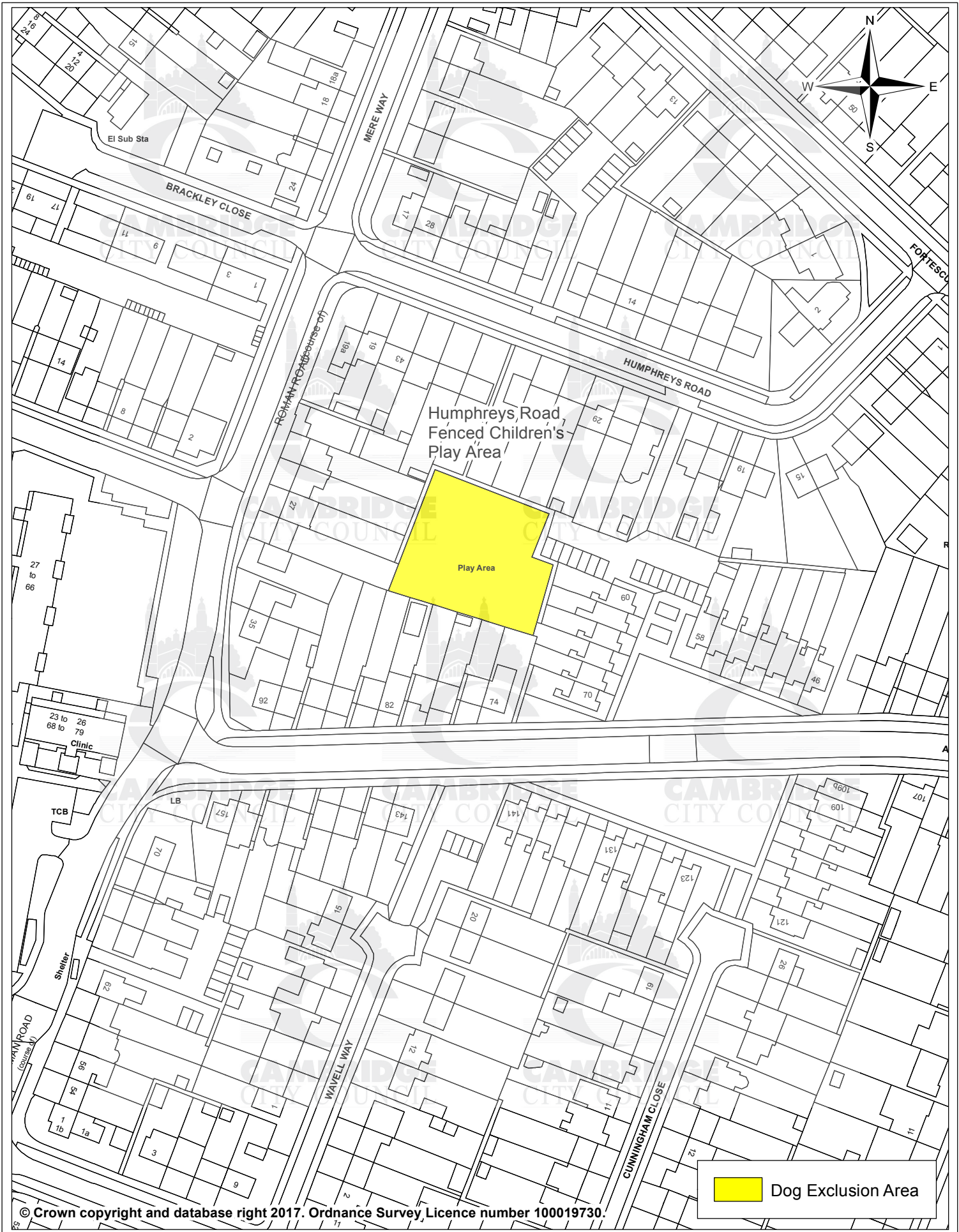


© Crown copyright and database right 2023. Ordnance Survey Licence number 100019730.



Public Space Protection Order (Dog Control)

Date:	17 May 2023
Produced by:	3C Shared Services
Section/Department:	Spatial Team
Scale:	1:3,500 @ A4




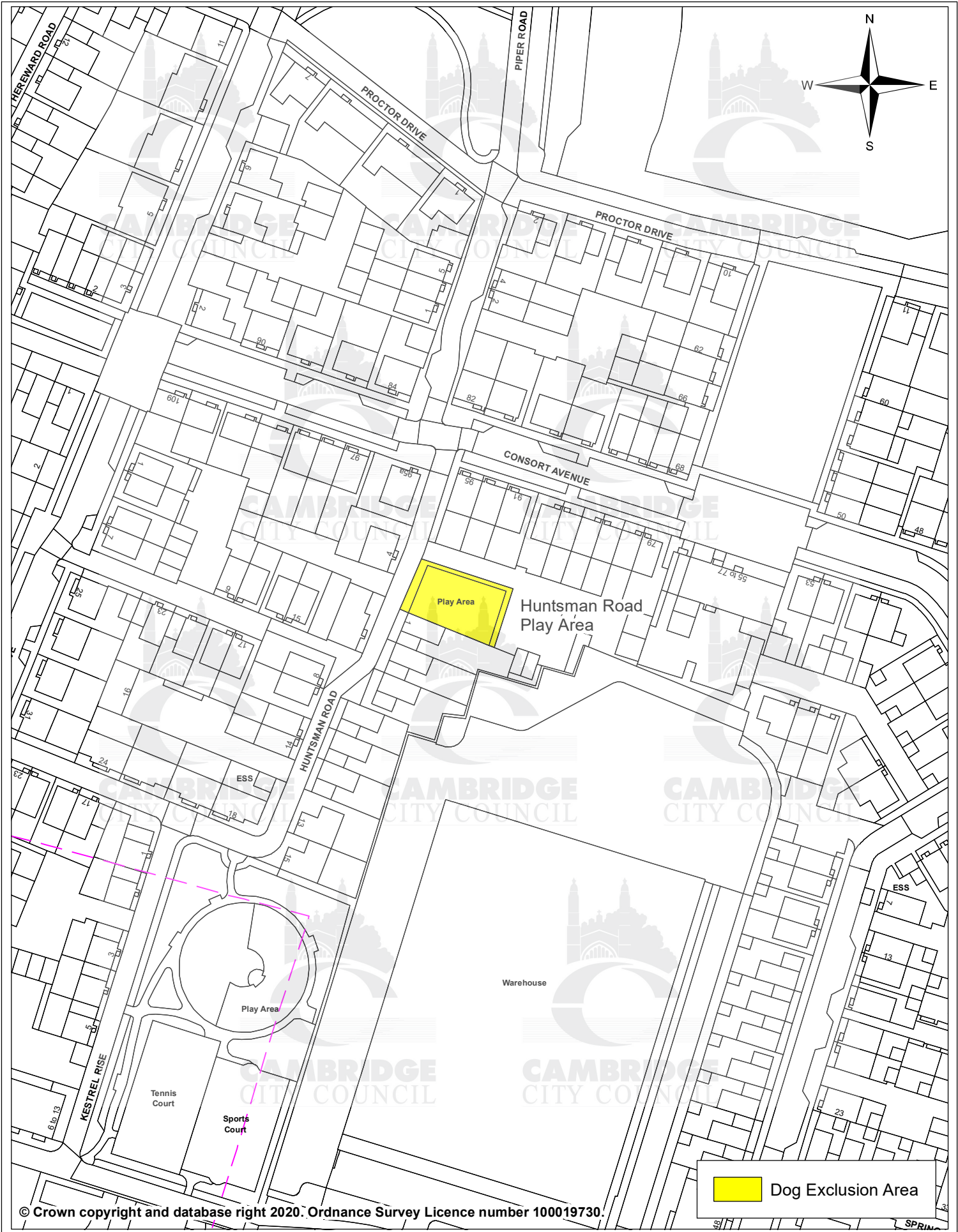
© Crown copyright and database right 2017. Ordnance Survey Licence number 100019730.

 Dog Exclusion Area



Public Space Protection Order (Dog Control)

Date: 26 May 2017
 Produced by: 
 Section/Department: Spatial Team
 Scale: 1:1,250 @ A4




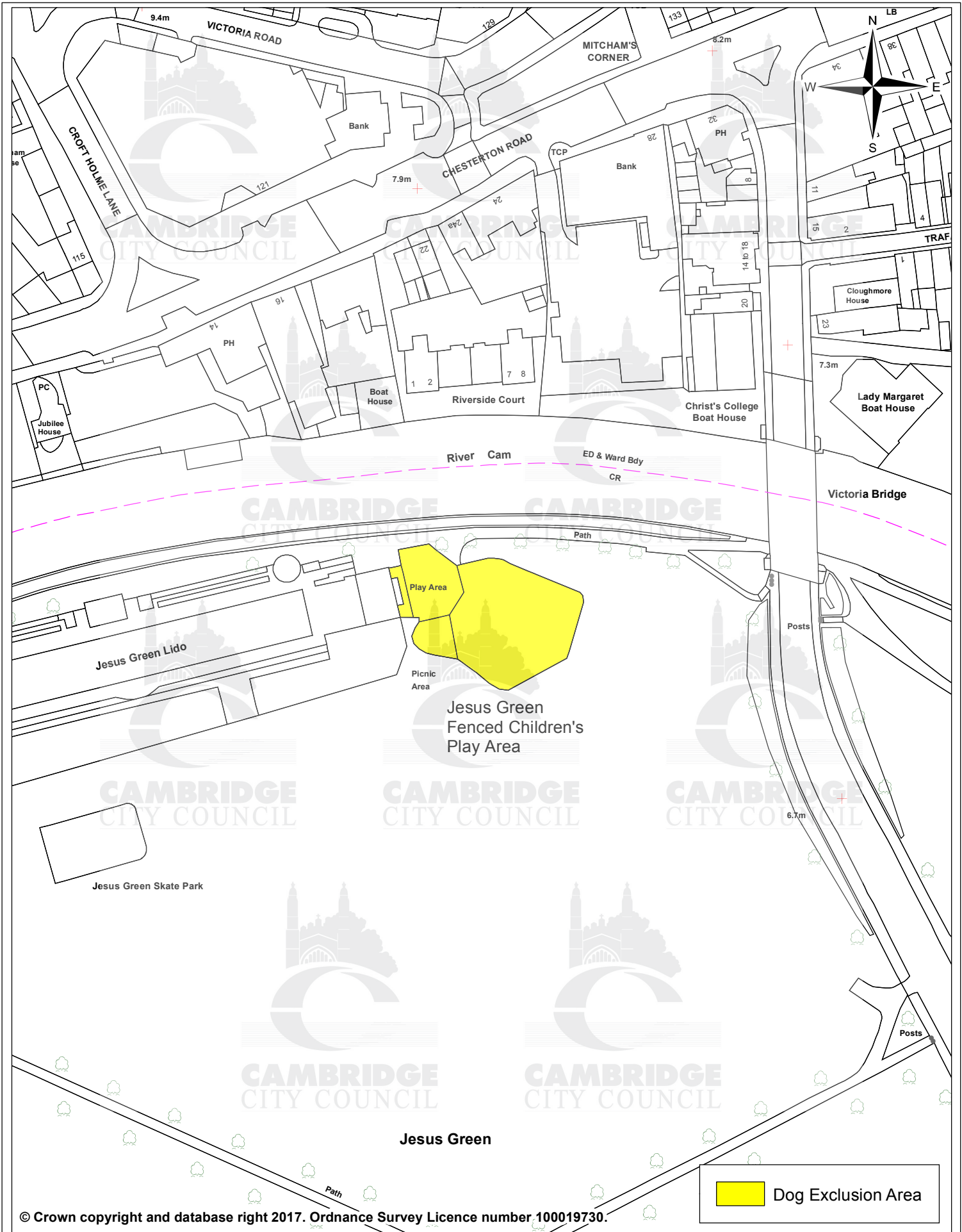
© Crown copyright and database right 2020. Ordnance Survey Licence number 100019730.

 Dog Exclusion Area



Public Space Protection Order (Dog Control)

Date:	02 June 2020
Produced by:	 Shared Services
Section/Department:	Spatial Team
Scale:	1:1,250 @ A4




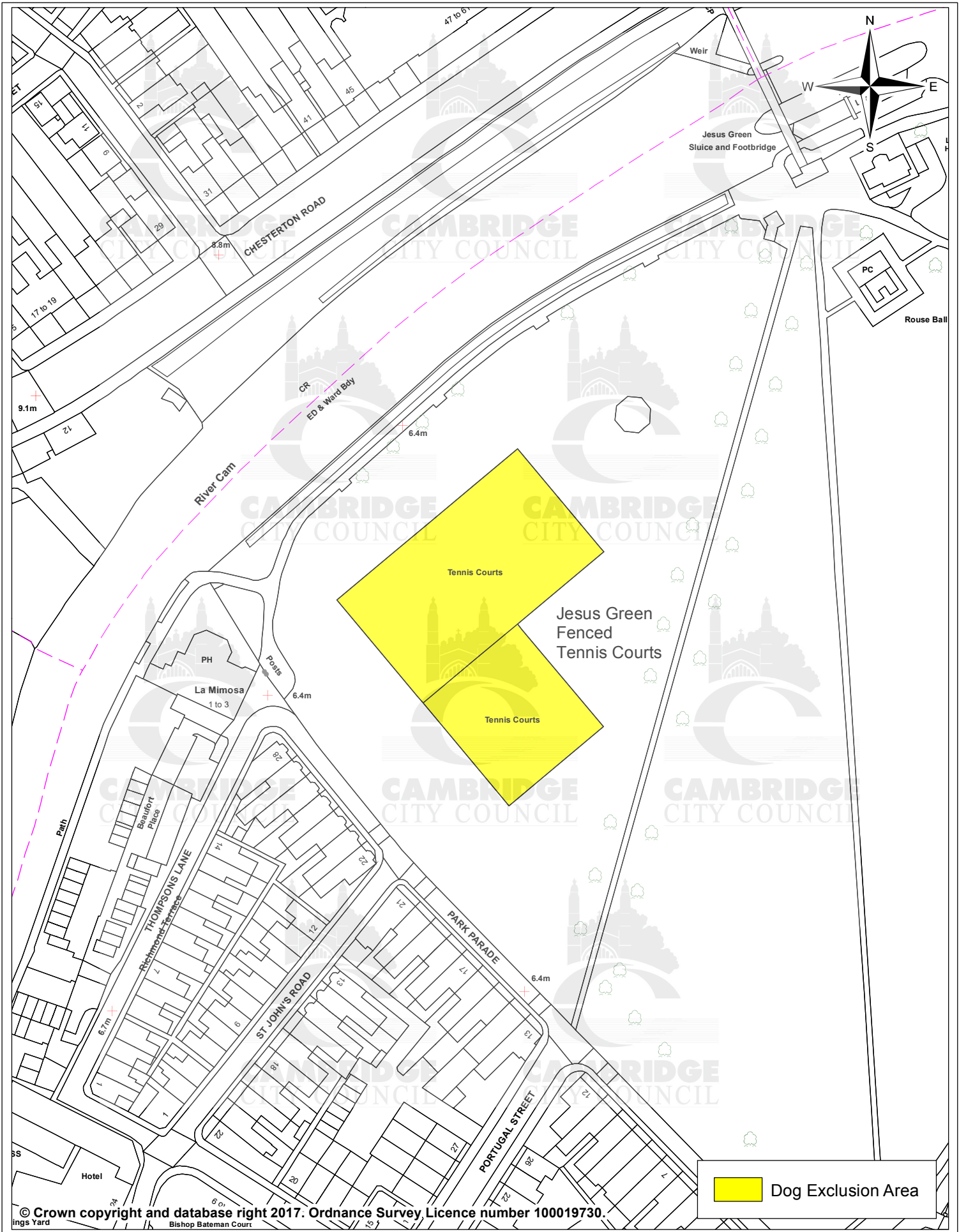
© Crown copyright and database right 2017. Ordnance Survey Licence number 100019730.

 Dog Exclusion Area



Public Space Protection Order (Dog Control)

Date: 30 May 2017
 Produced by: 
 Section/Department: Spatial Team
 Scale: 1:1,250 @ A4




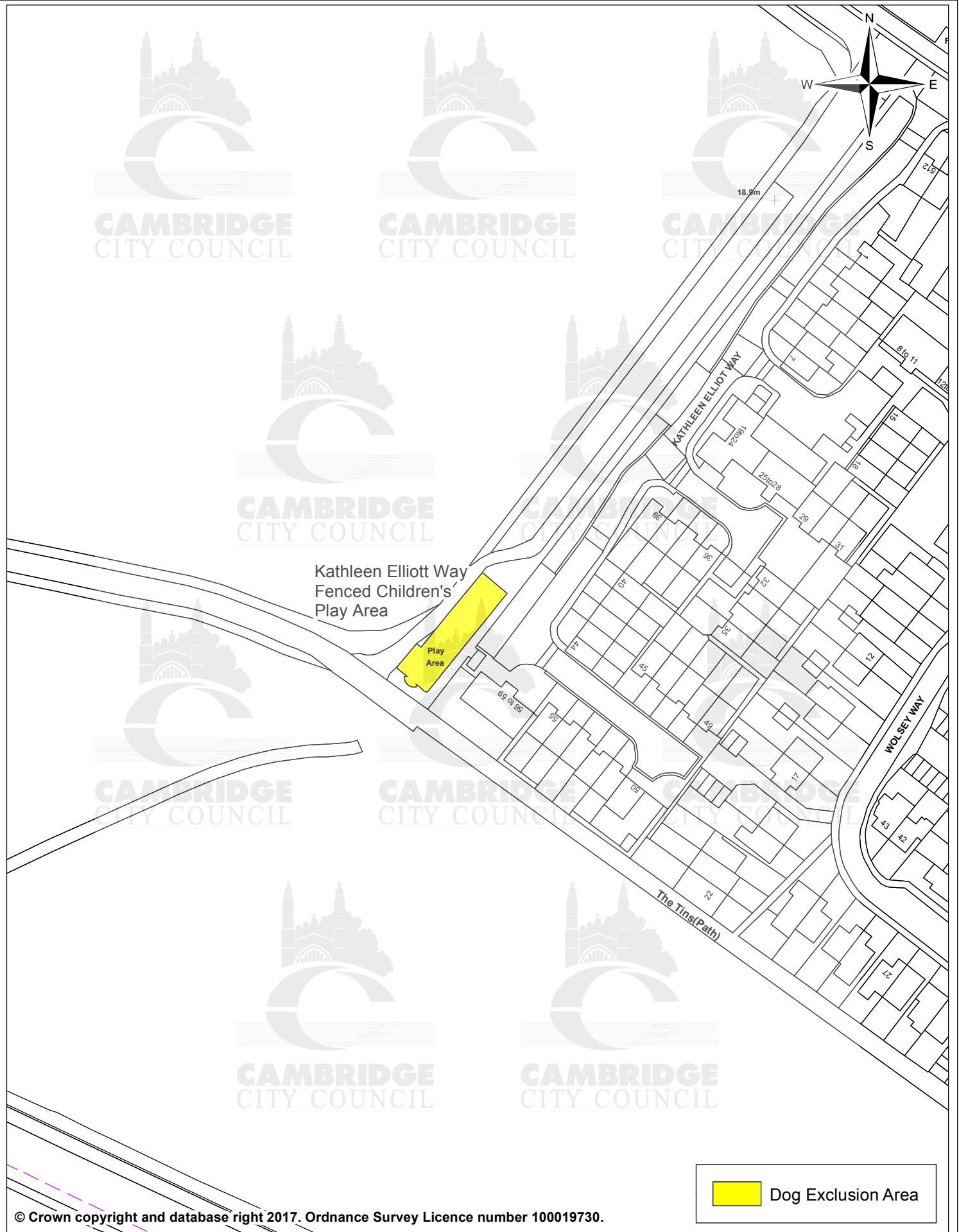
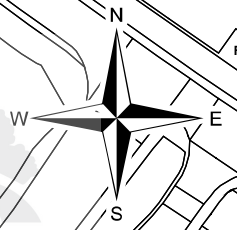

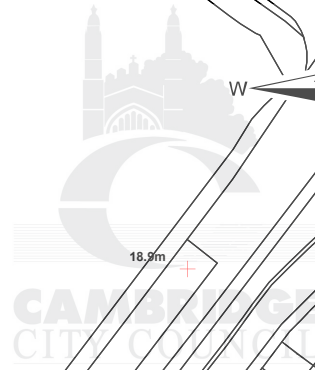
© Crown copyright and database right 2017. Ordnance Survey Licence number 100019730.

 Dog Exclusion Area



Public Space Protection Order (Dog Control)

Date:	30 May 2017
Produced by:	
Section/Department:	Spatial Team
Scale:	1:1,250 @ A4



Kathleen Elliott Way Fenced Children's Play Area

Play Area



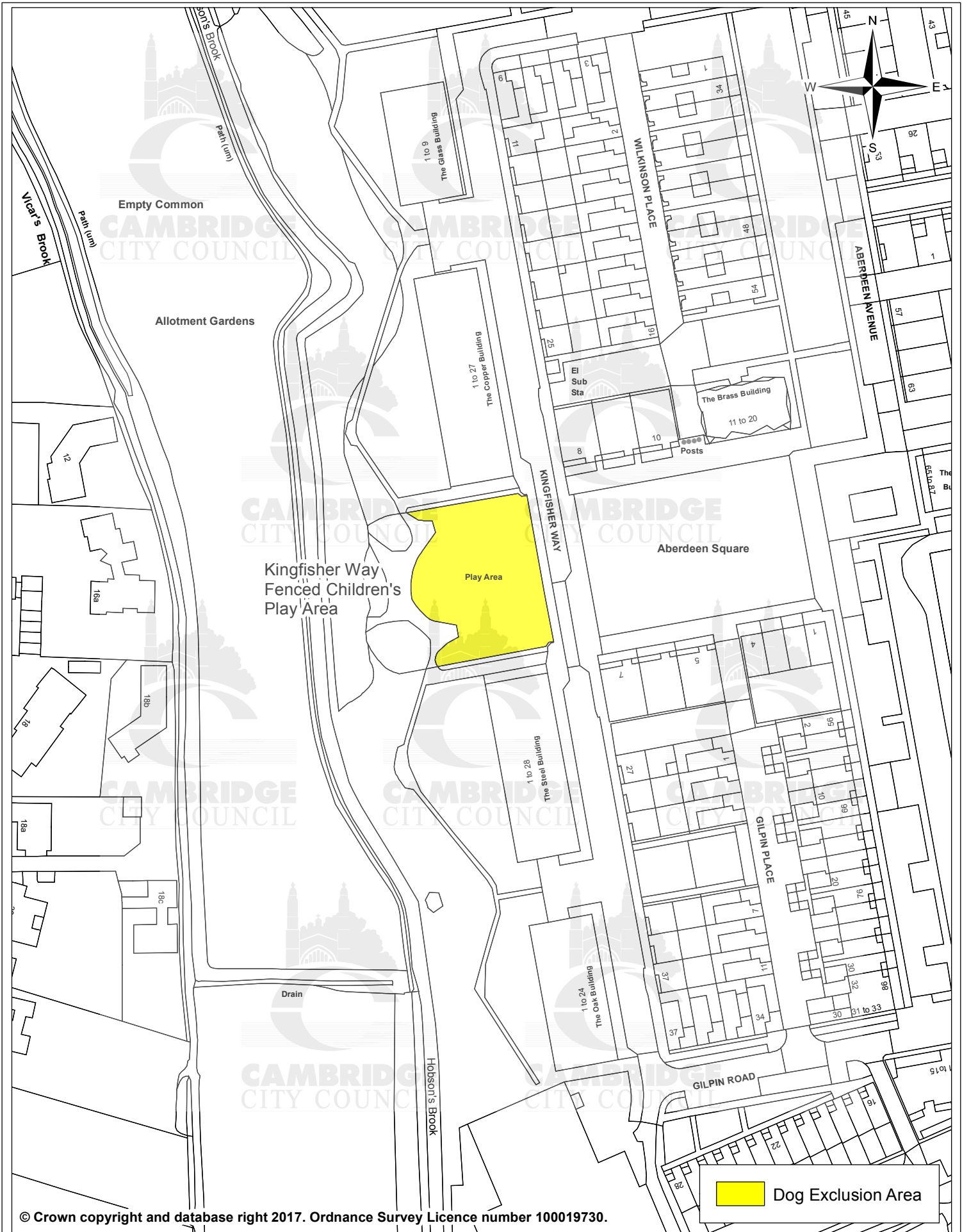
Dog Exclusion Area

© Crown copyright and database right 2017. Ordnance Survey Licence number 100019730.



Public Space Protection Order (Dog Control)

Date:	30 May 2017
Produced by:	Shared Services
Section/Department:	Spatial Team
Scale:	1:1,250 @ A4




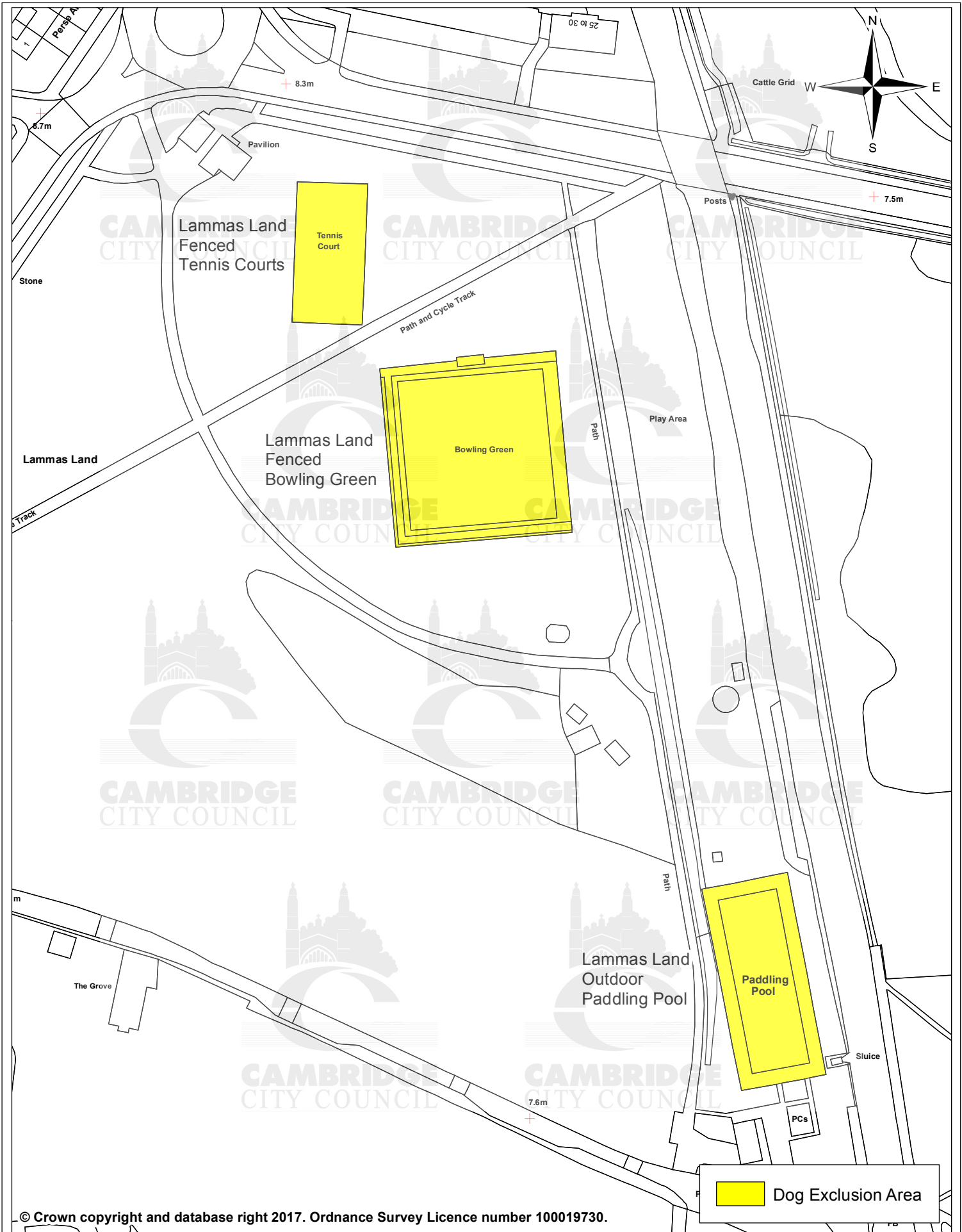
 Dog Exclusion Area

© Crown copyright and database right 2017. Ordnance Survey Licence number 100019730.



Public Space Protection Order (Dog Control)

Date:	30 May 2017
Produced by:	 Shared Services
Section/Department:	Spatial Team
Scale:	1:1,250 @ A4




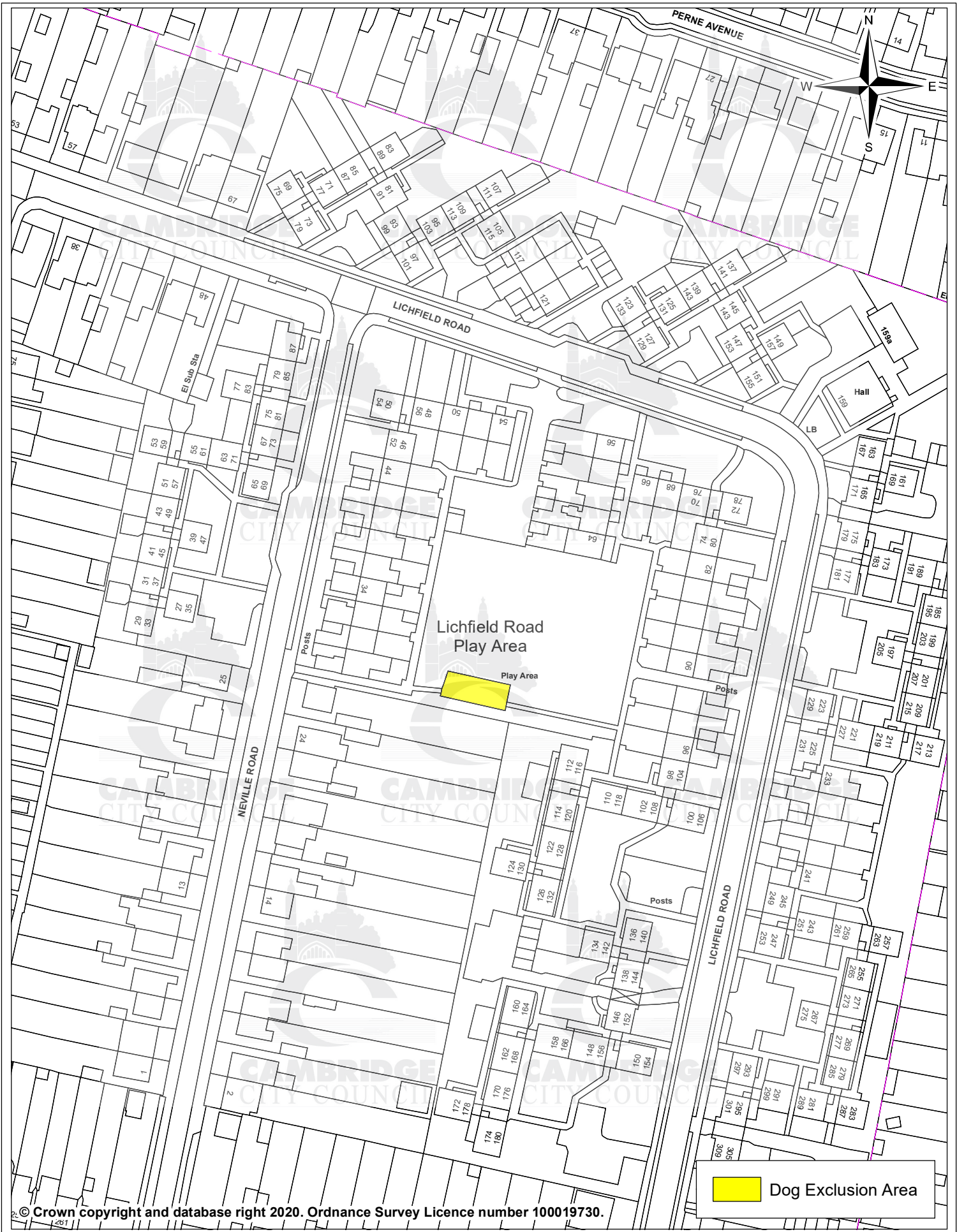
© Crown copyright and database right 2017. Ordnance Survey Licence number 100019730.

 Dog Exclusion Area



Public Space Protection Order (Dog Control)

Date:	30 May 2017
Produced by:	 Shared Services
Section/Department:	Spatial Team
Scale:	1:1,250 @ A4

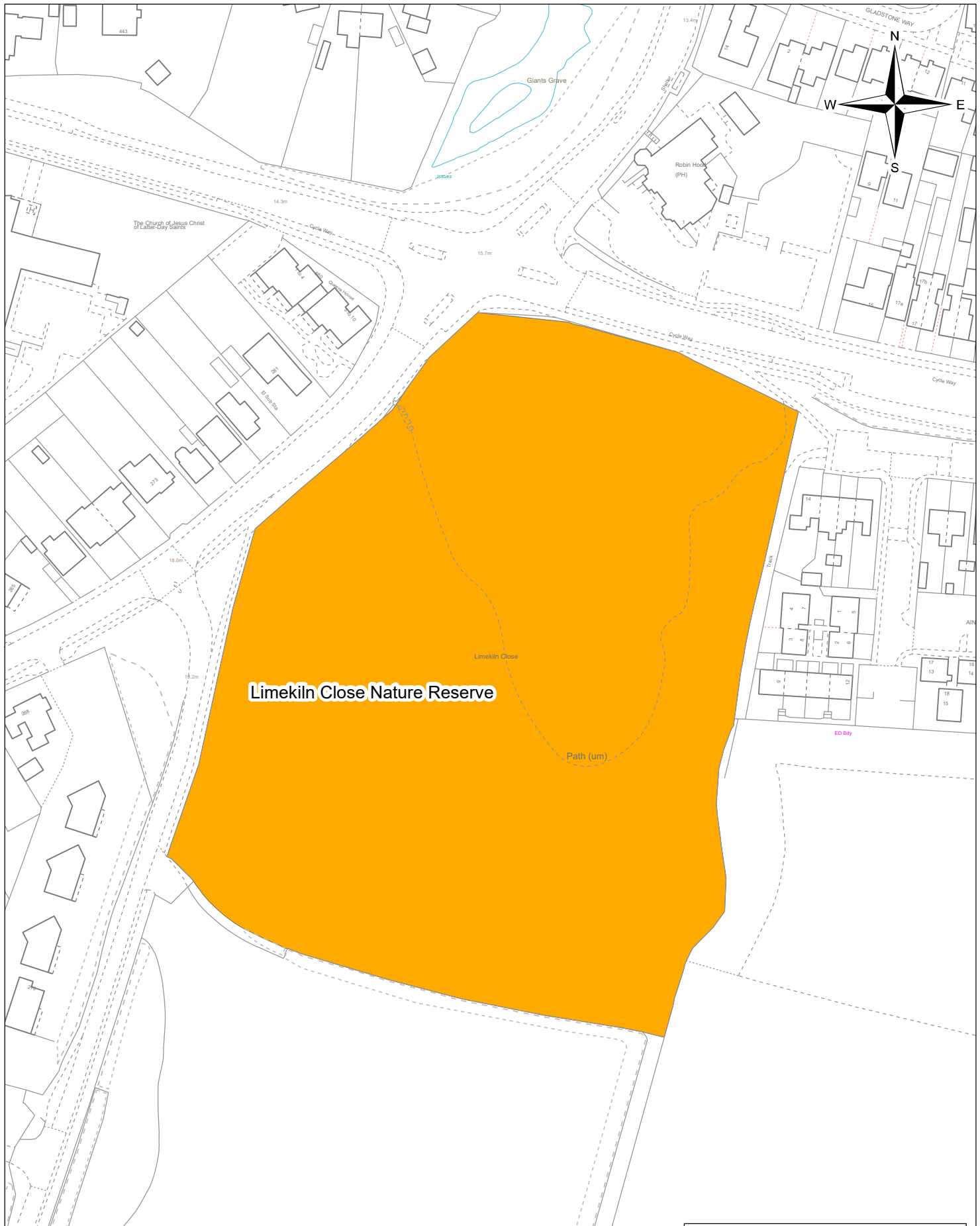


© Crown copyright and database right 2020. Ordnance Survey Licence number 100019730.




Public Space Protection Order (Dog Control)

Date:	02 June 2020
Produced by:	Shared Services
Section/Department:	Spatial Team
Scale:	1:1,250 @ A4




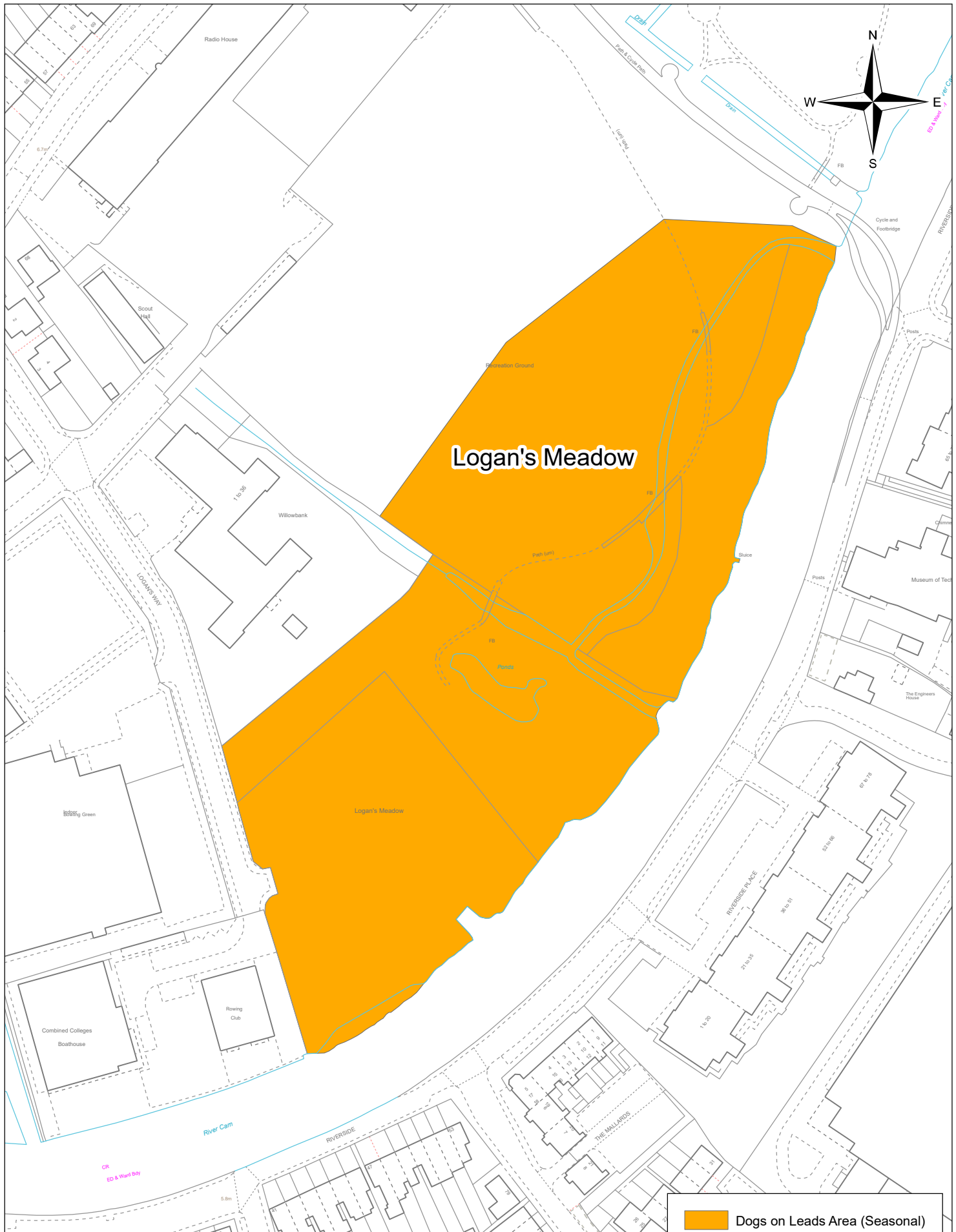
© Crown copyright and database right Date: 2023. Ordnance Survey Licence number 100019730.

 Dogs on Leads Area (Seasonal)




Public Space Protection Order (Dog Control)

Date:	08 February 2023
Produced by:	 Huntingdonshire DISTRICT COUNCIL
Section/Department:	Spatial Team
Scale:	1:1,500 @ A4



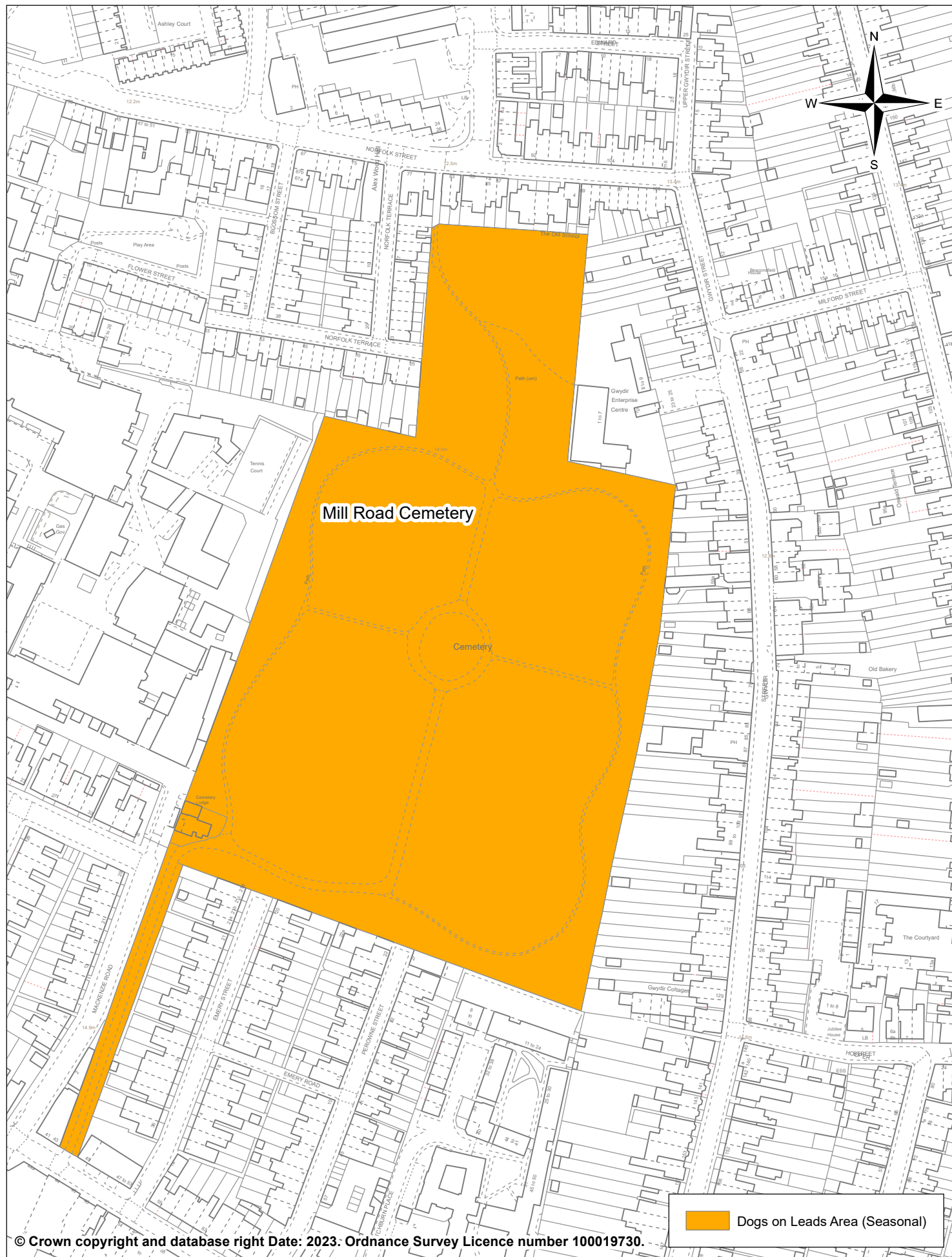
© Crown copyright and database right Date: 2023. Ordnance Survey Licence number 100019730.

 Dogs on Leads Area (Seasonal)




Public Space Protection Order (Dog Control)

Date:	22 February 2023
Produced by:	Huntingdonshire District Council
Section/Department:	Spatial Team
Scale:	1:1,500 @ A4



© Crown copyright and database right Date: 2023. Ordnance Survey Licence number 100019730.

 Dogs on Leads Area (Seasonal)



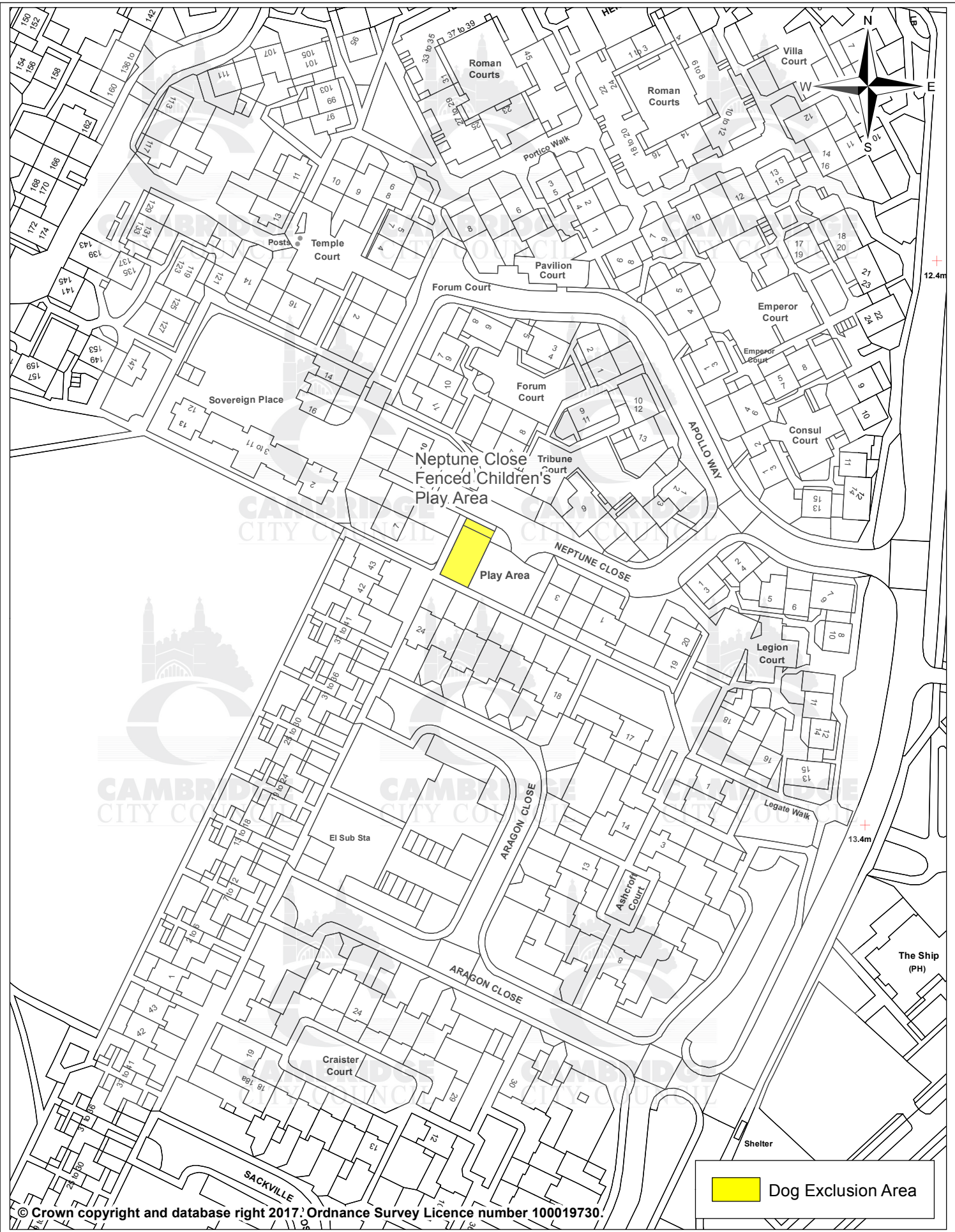
Public Space Protection Order (Dog Control)

Date: 08 February 2023

Produced by: 

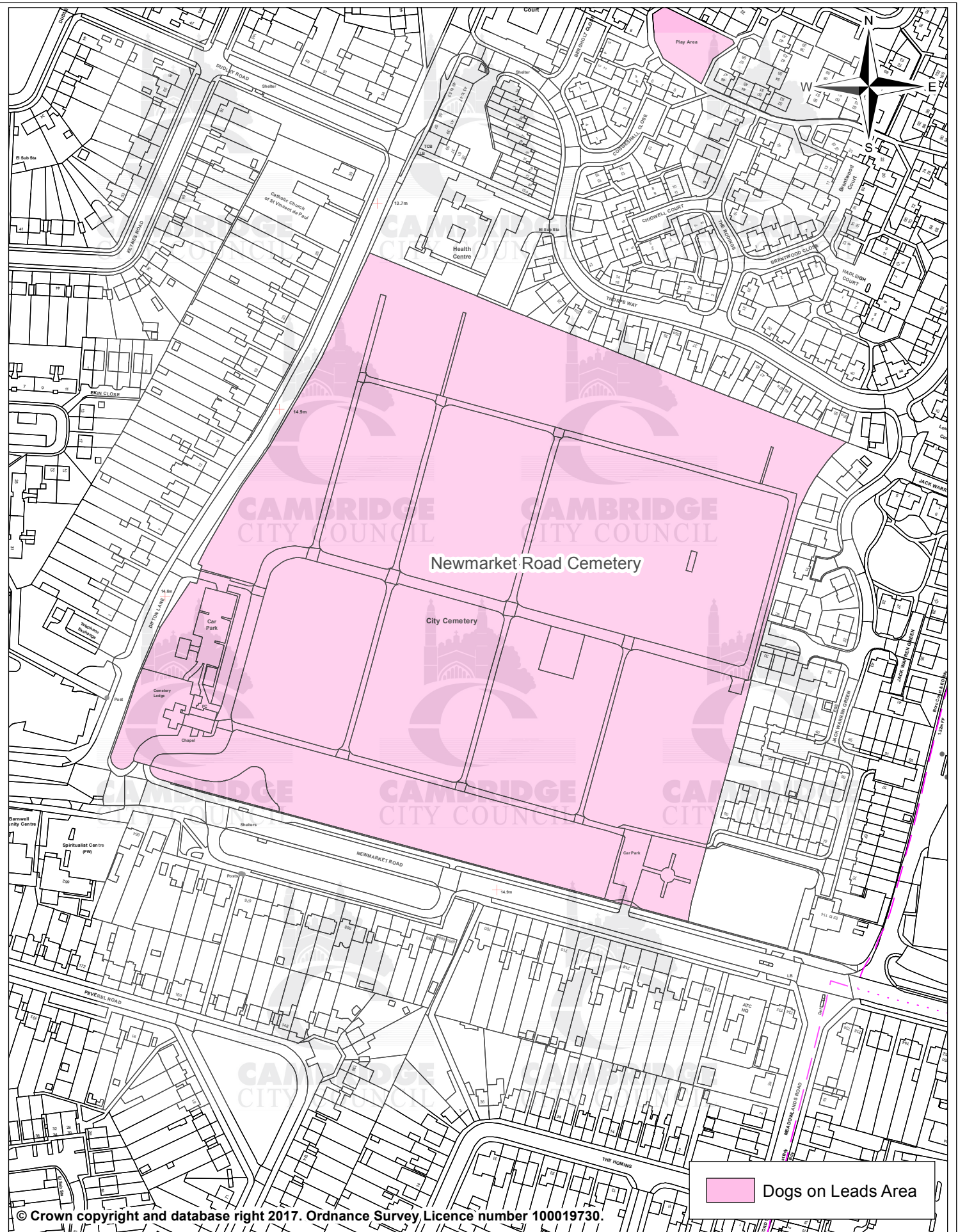
Section/Department: Spatial Team

Scale: 1:2,000 @ A4



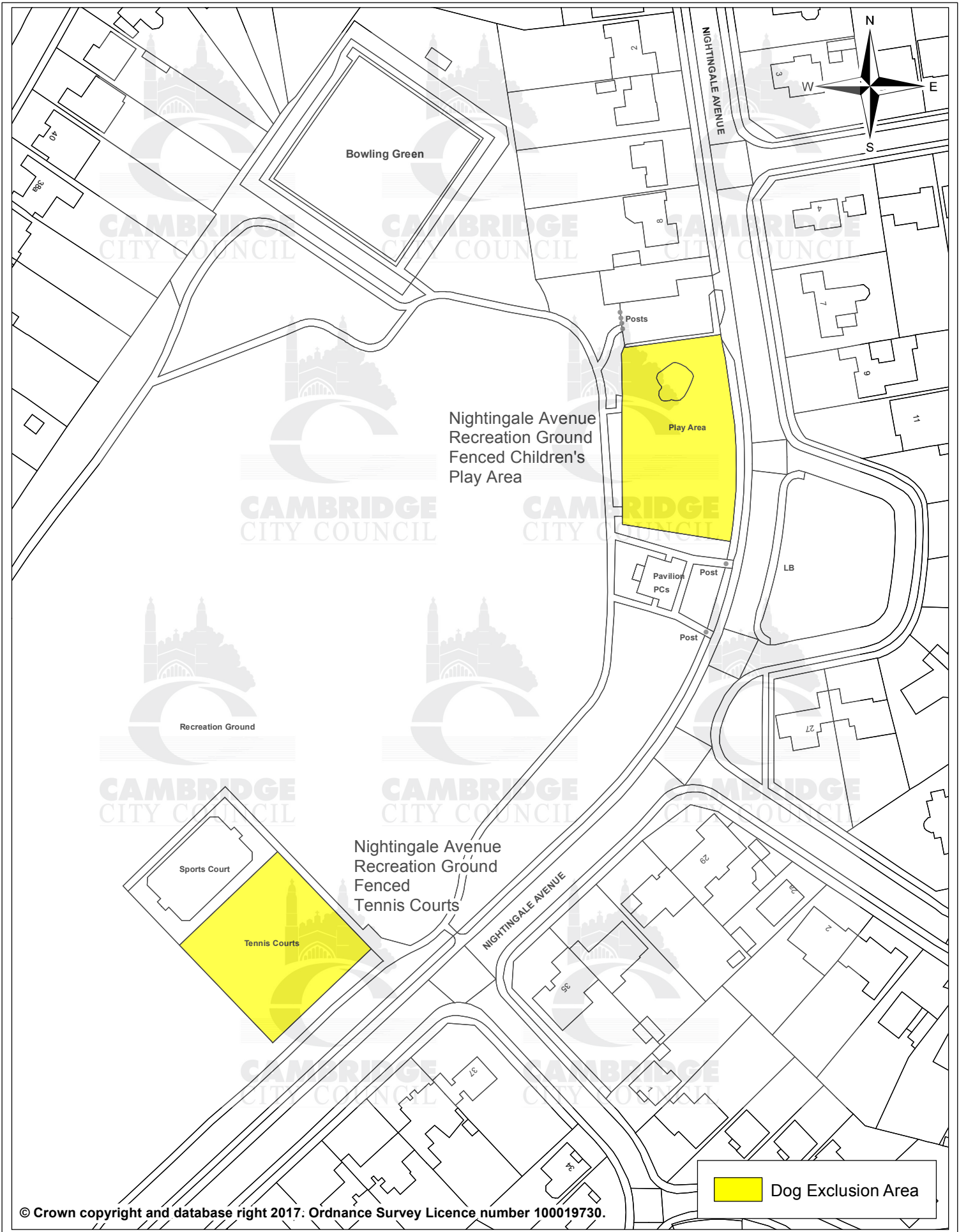
Public Space Protection Order (Dog Control)

Date:	30 May 2017
Produced by:	Shared Services
Section/Department:	Spatial Team
Scale:	1:1,250 @ A4



Public Space Protection Order (Dog Control)

Date:	30 May 2017
Produced by:	Shared Services
Section/Department:	Spatial Team
Scale:	1:2,500 @ A4

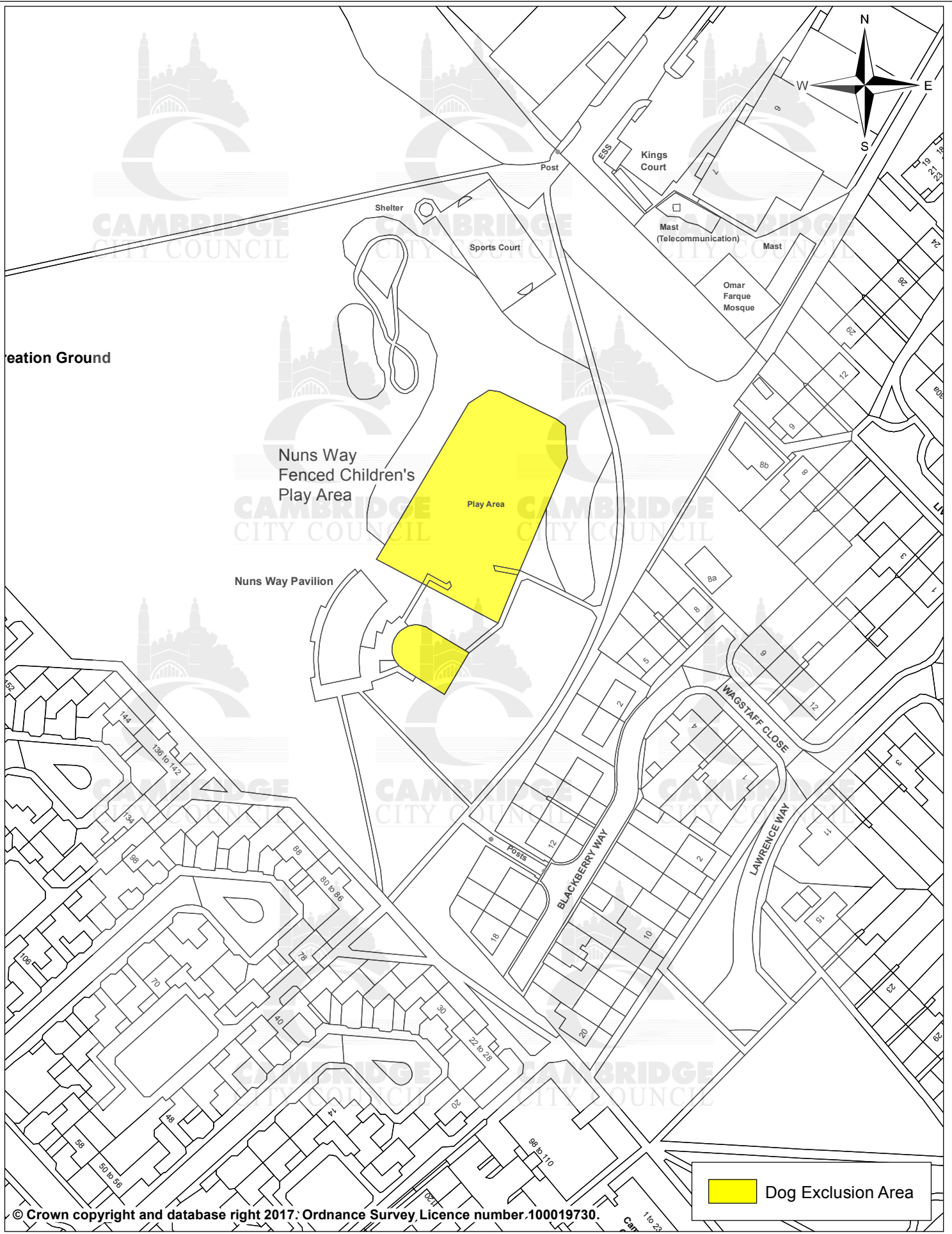


© Crown copyright and database right 2017: Ordnance Survey Licence number 100019730.



Public Space Protection Order (Dog Control)

Date:	30 May 2017
Produced by:	3C Shared Services
Section/Department:	Spatial Team
Scale:	1:1,250 @ A4



recreation Ground

Nuns Way Fenced Children's Play Area

Play Area

Nuns Way Pavilion

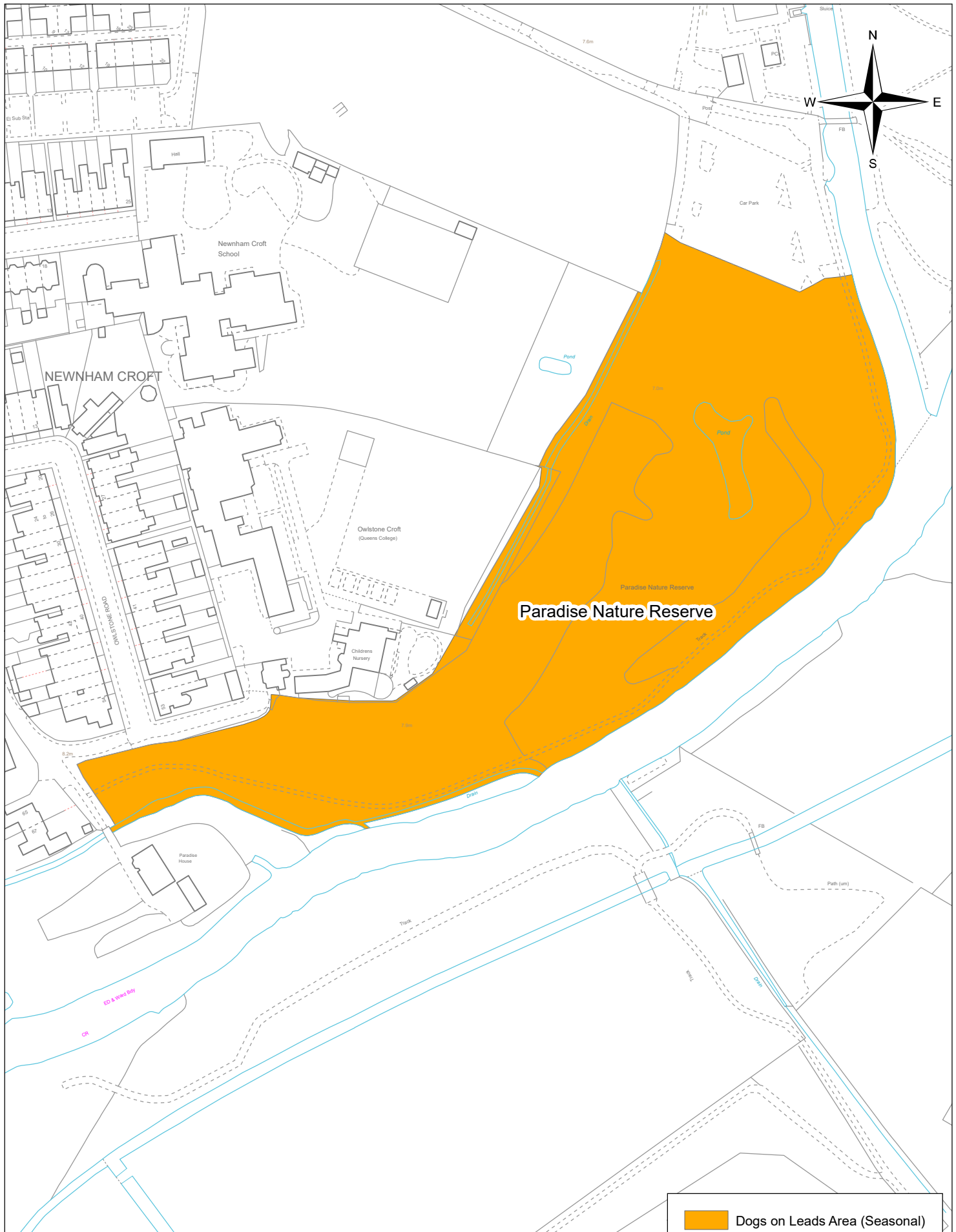
Dog Exclusion Area

© Crown copyright and database right 2017. Ordnance Survey Licence number 100019730.




Public Space Protection Order (Dog Control)

Date:	26 May 2017
Produced by:	Shared Services
Section/Department:	Spatial Team
Scale:	1:1,250 @ A4




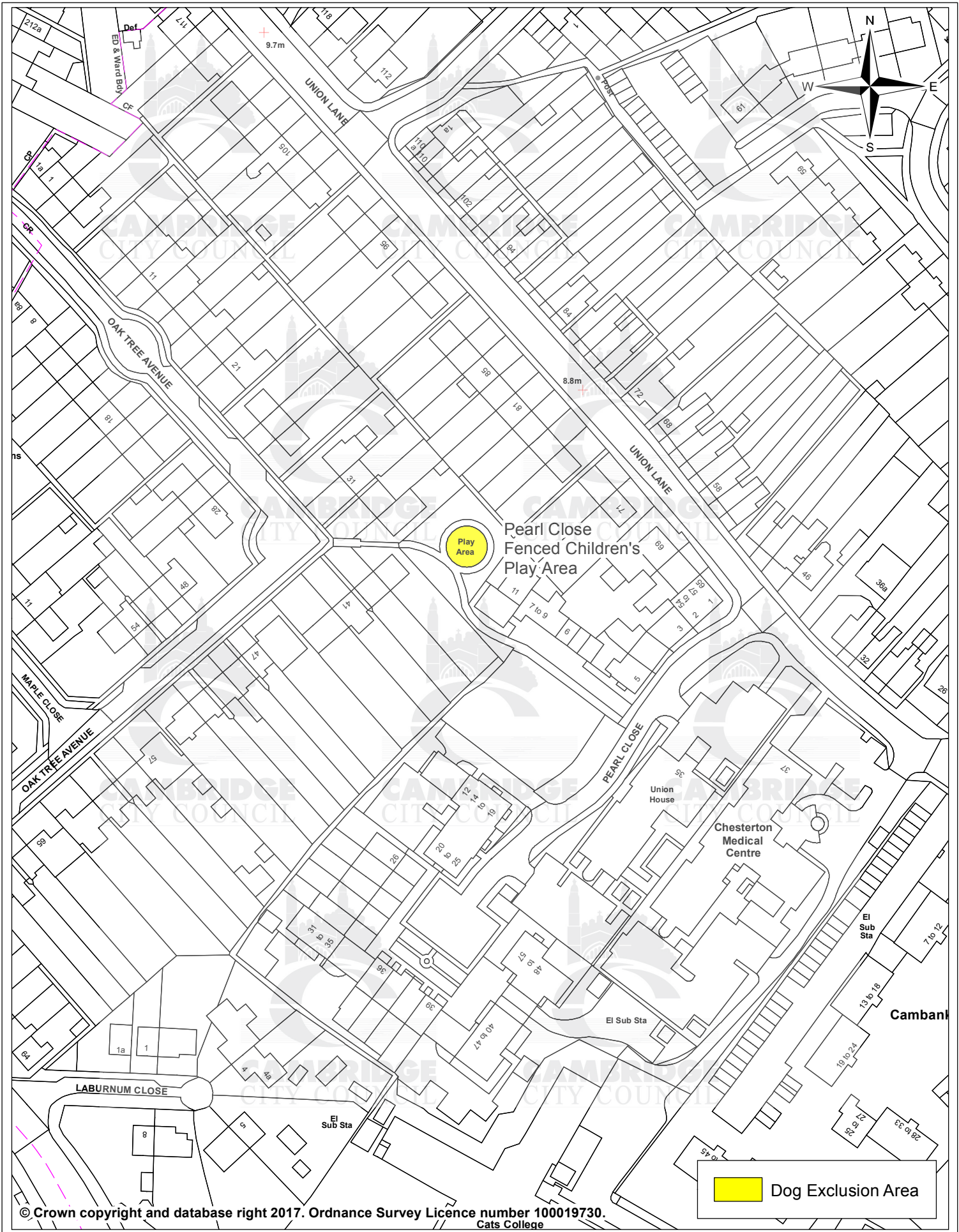
© Crown copyright and database right Date: 2023. Ordnance Survey Licence number 100019730.

 Dogs on Leads Area (Seasonal)



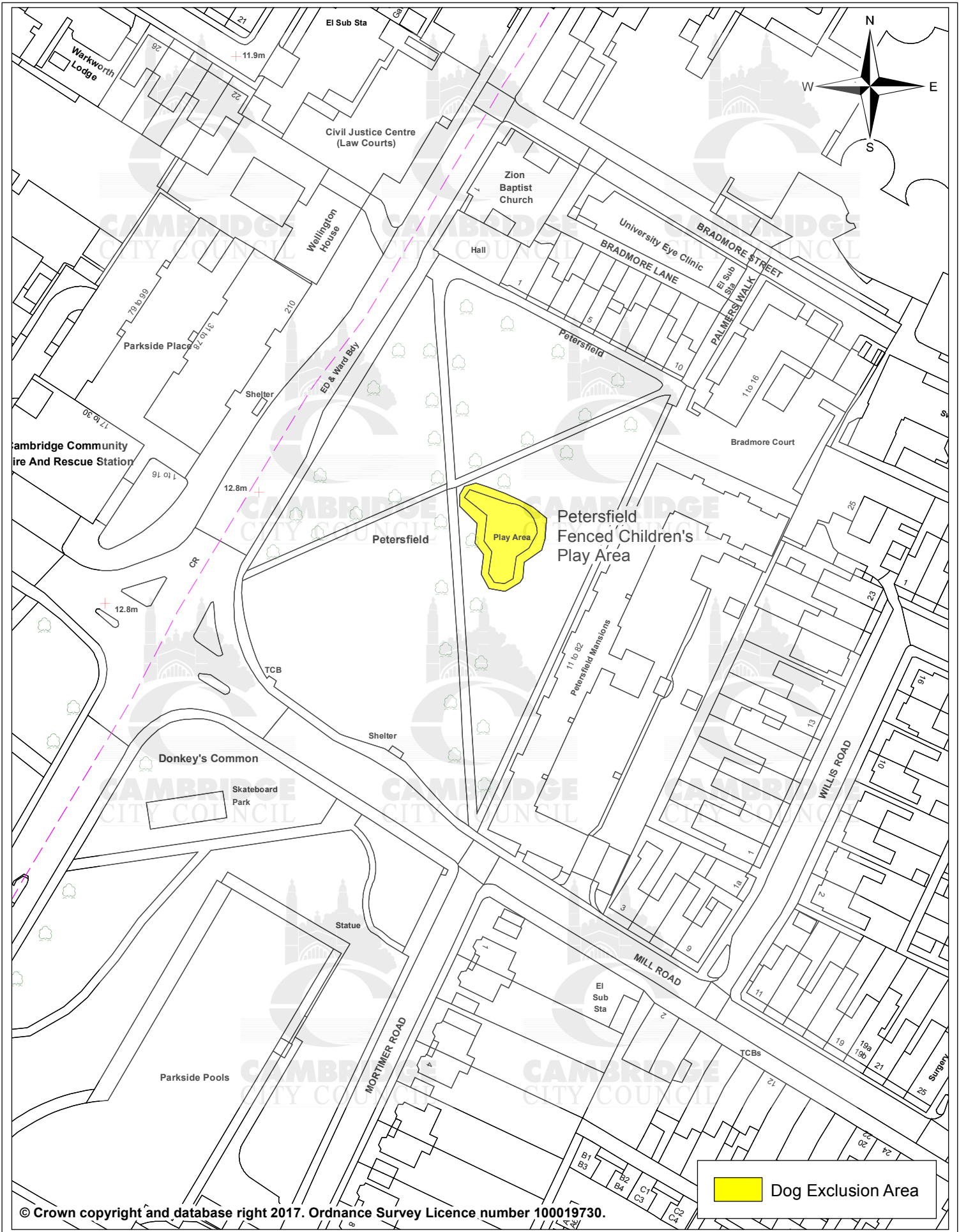
Public Space Protection Order (Dog Control)

Date:	08 February 2023
Produced by:	 Huntingdonshire DISTRICT COUNCIL
Section/Department:	Spatial Team
Scale:	1:1,750 @ A4



Public Space Protection Order (Dog Control)

Date:	30 May 2017
Produced by:	Shared Services
Section/Department:	Spatial Team
Scale:	1:1,250 @ A4




© Crown copyright and database right 2017. Ordnance Survey Licence number 100019730.

 Dog Exclusion Area



Public Space Protection Order (Dog Control)

Date:	30 May 2017
Produced by:	
Section/Department:	Spatial Team
Scale:	1:1,250 @ A4

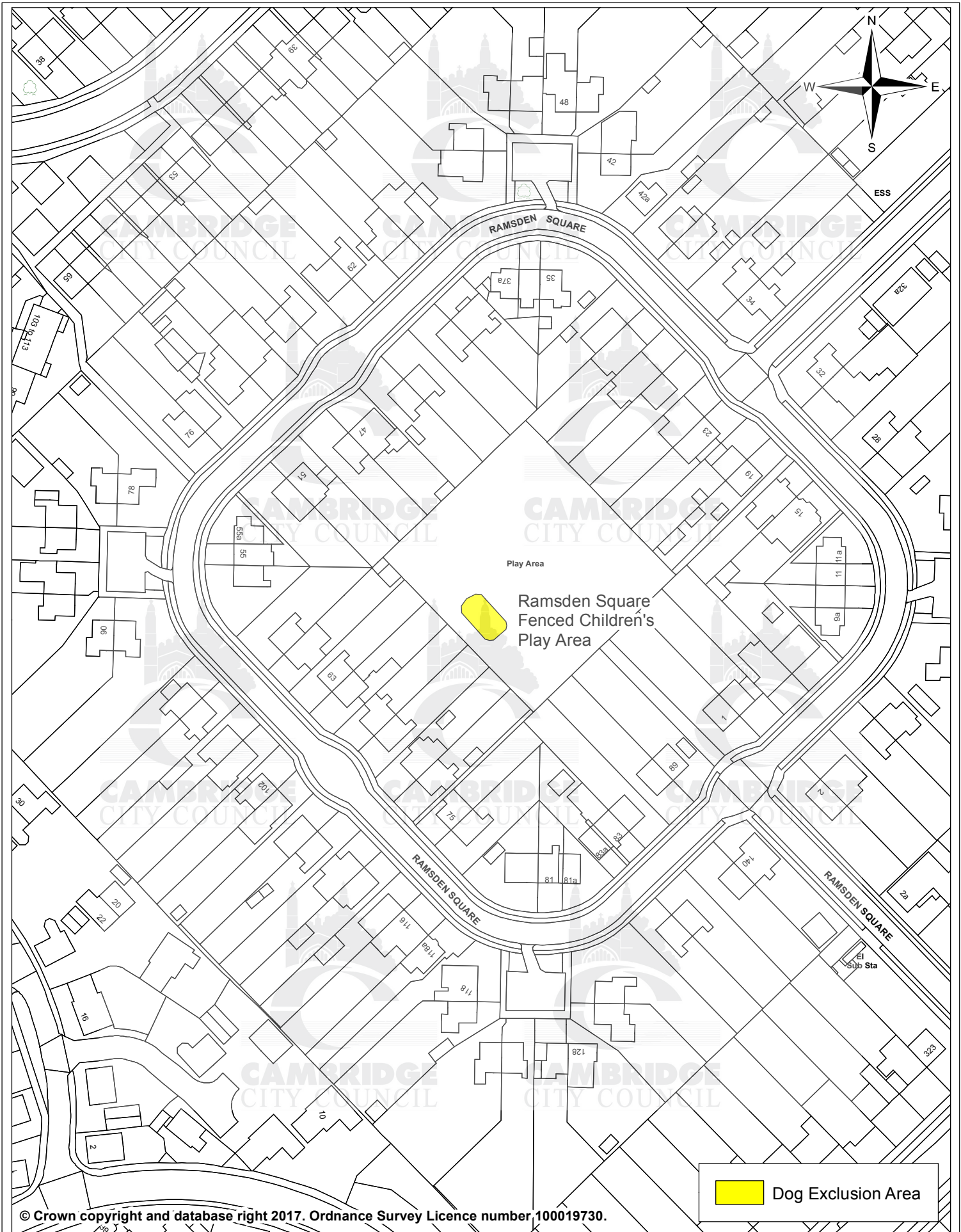


© Crown copyright and database right 2017. Ordnance Survey Licence number 100019730.



Public Space Protection Order (Dog Control)

Date: 30 May 2017
 Produced by: 3C Shared Services
 Section/Department: Spatial Team
 Scale: 1:1,250 @ A4




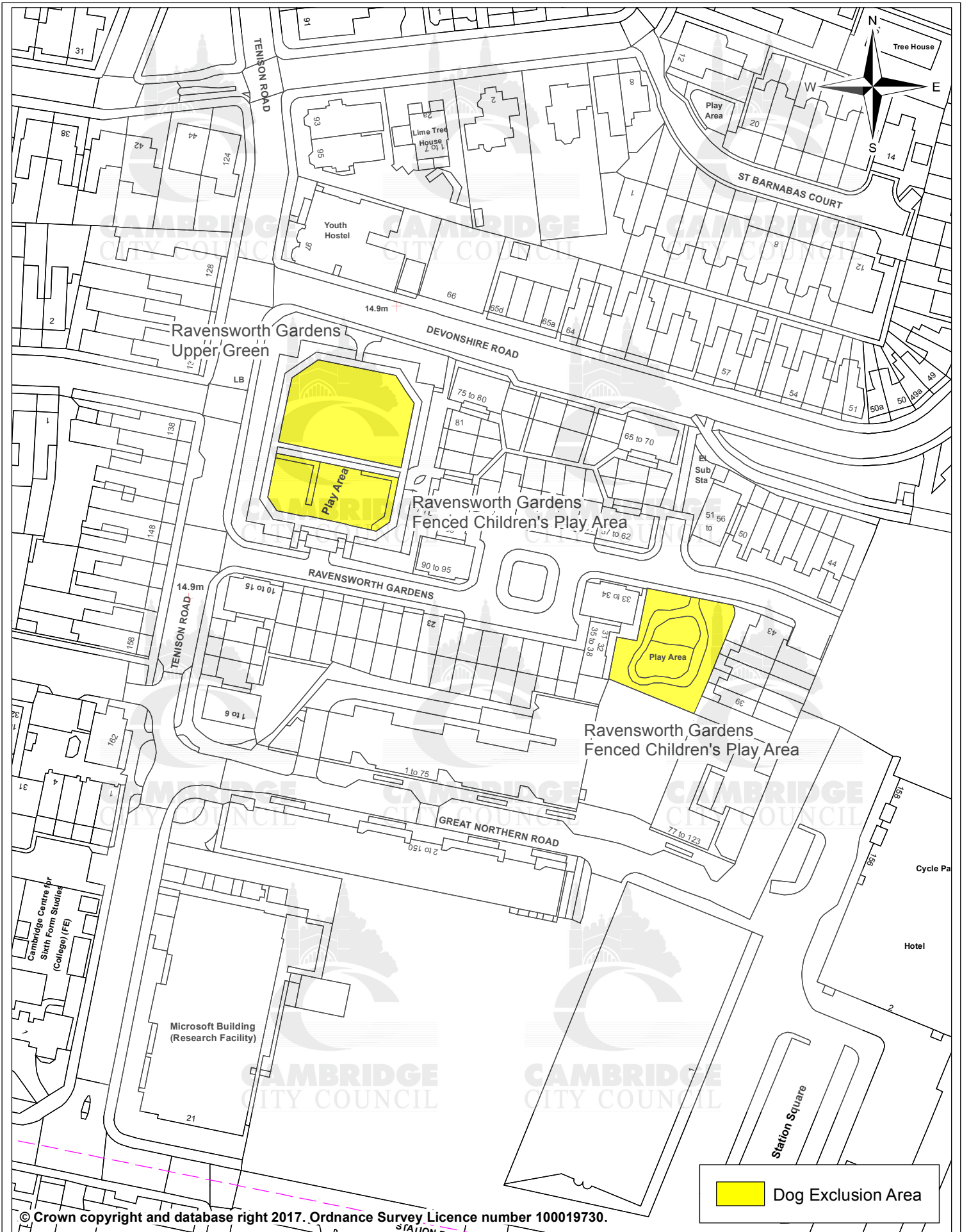
© Crown copyright and database right 2017. Ordnance Survey Licence number 100019730.

 Dog Exclusion Area



Public Space Protection Order (Dog Control)

Date: 30 May 2017
 Produced by: 
 Section/Department: Spatial Team
 Scale: 1:1,250 @ A4

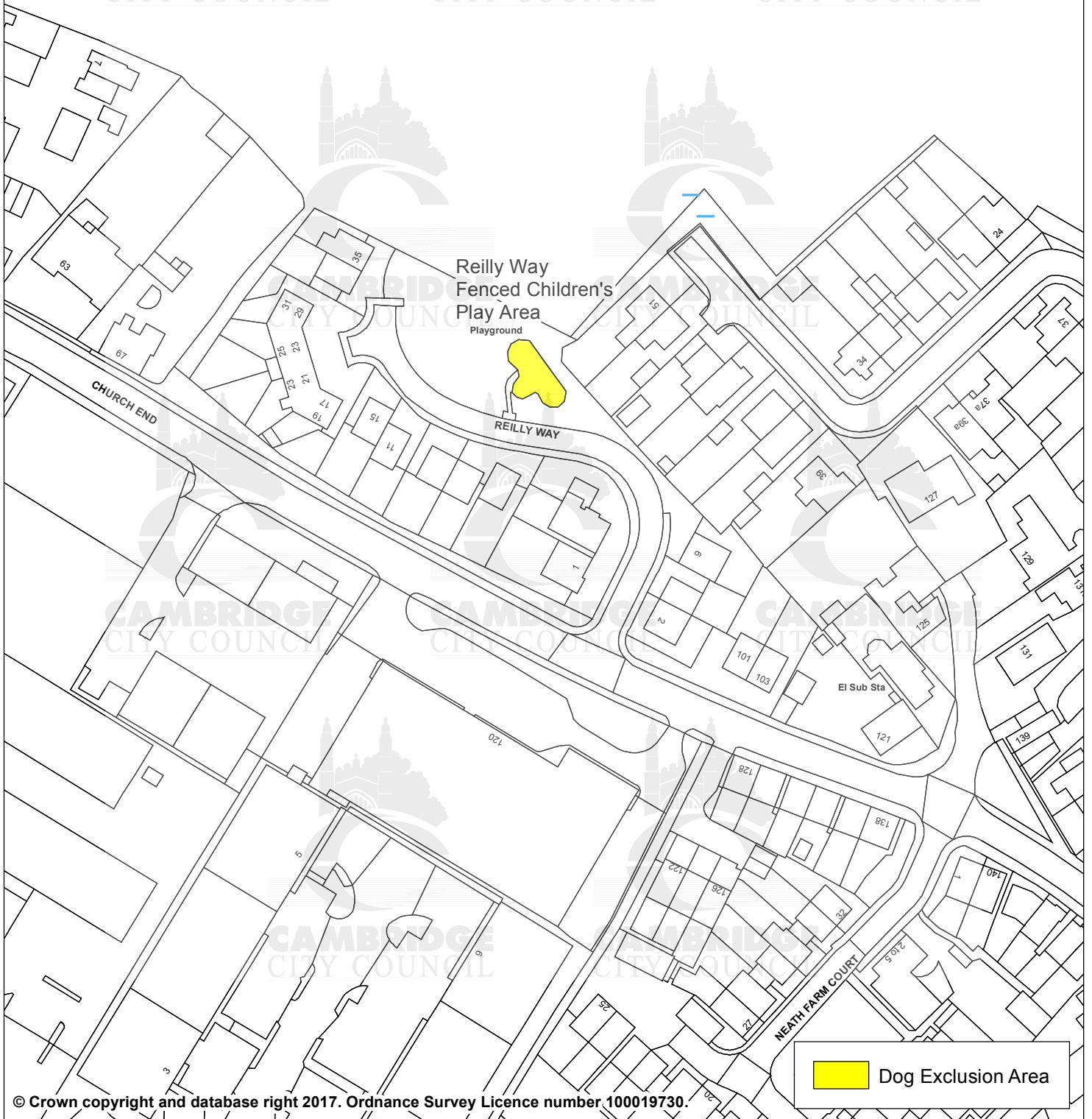
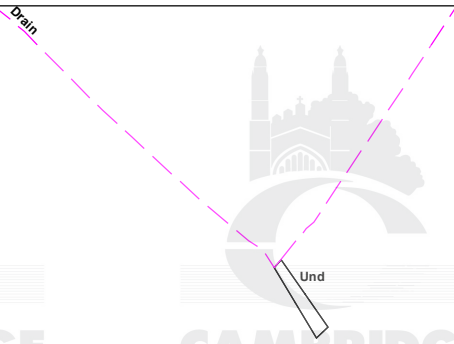
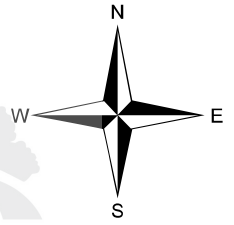



© Crown copyright and database right 2017. Ordnance Survey Licence number 100019730.



Public Space Protection Order (Dog Control)

Date:	09 June 2017
Produced by:	3C Shared Services
Section/Department:	Spatial Team
Scale:	1:1,250 @ A4



© Crown copyright and database right 2017. Ordnance Survey Licence number 100019730.

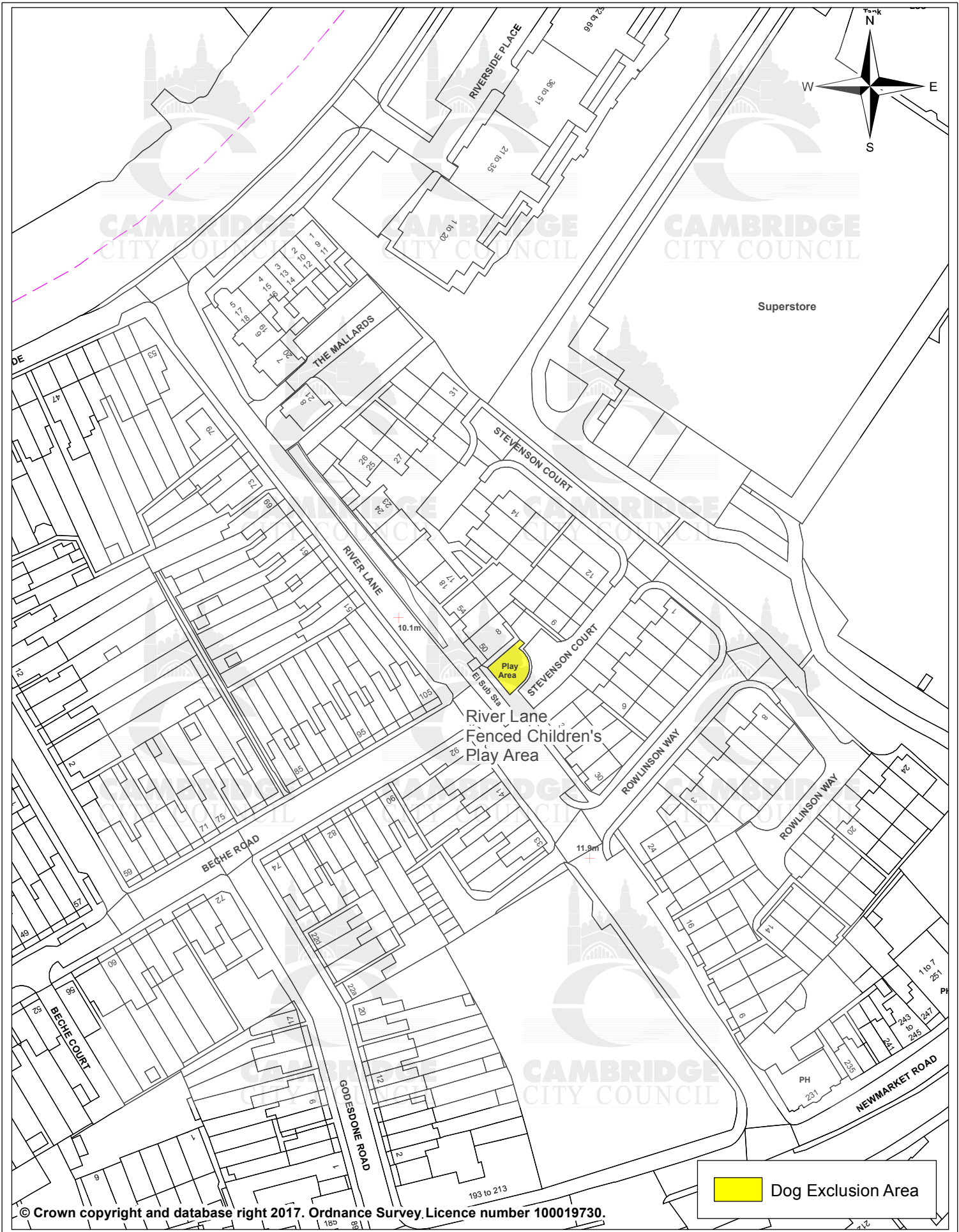


Dog Exclusion Area



Public Space Protection Order (Dog Control)

Date:	30 May 2017
Produced by:	3C Shared Services
Section/Department:	Spatial Team
Scale:	1:1,250 @ A4




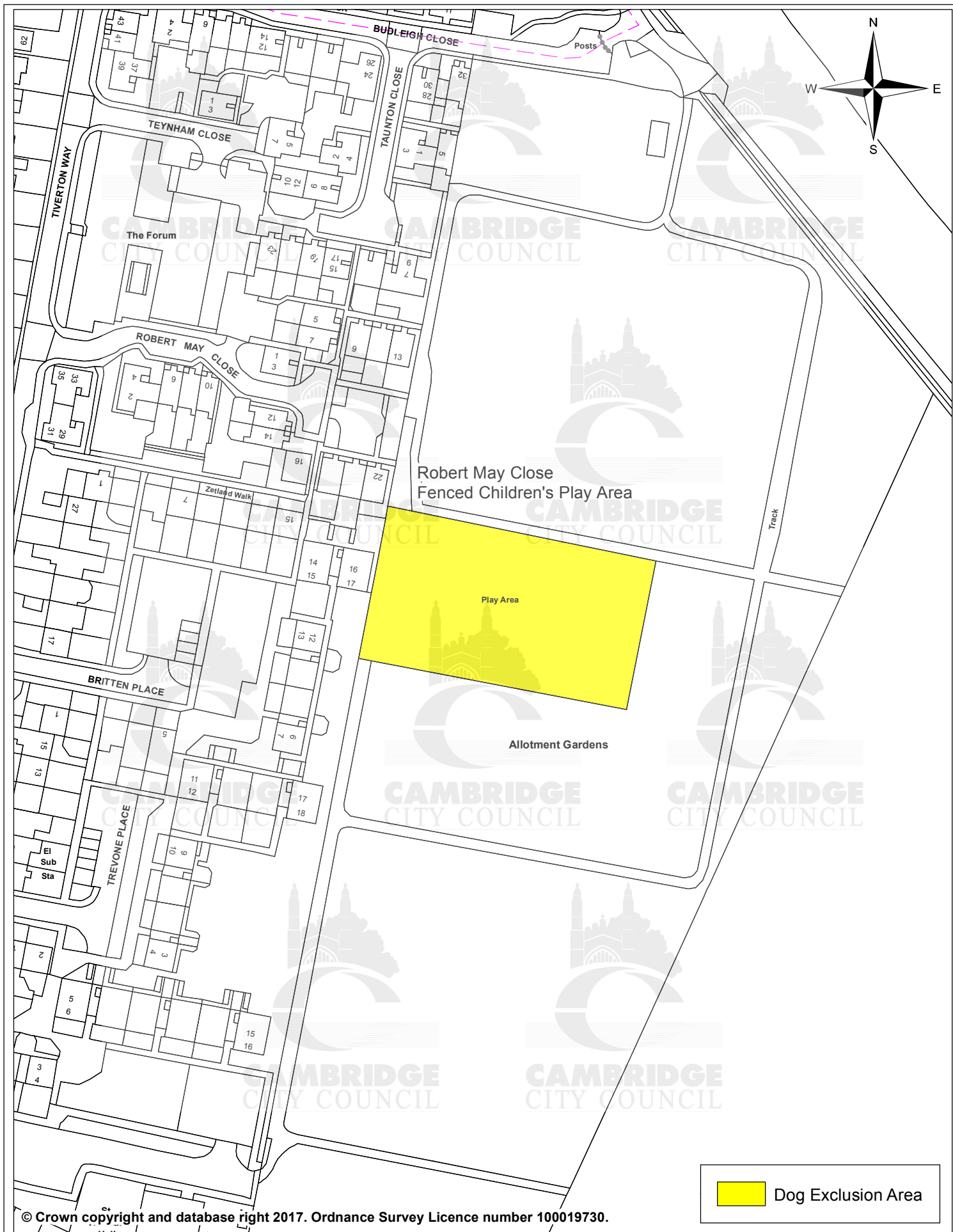
© Crown copyright and database right 2017. Ordnance Survey Licence number 100019730.

 Dog Exclusion Area



Public Space Protection Order (Dog Control)

Date:	30 May 2017
Produced by:	 Shared Services
Section/Department:	Spatial Team
Scale:	1:1,250 @ A4



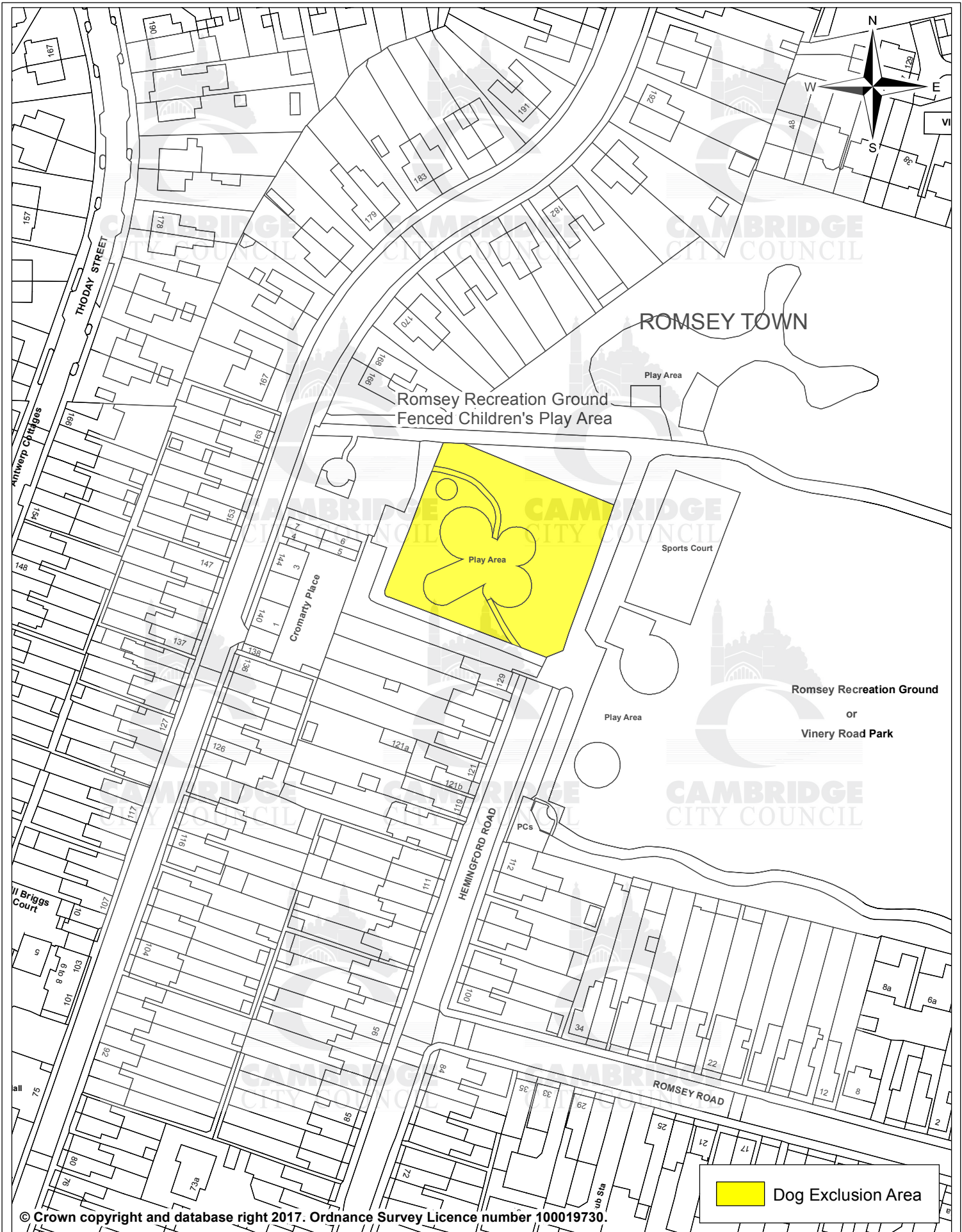
© Crown copyright and database right 2017. Ordnance Survey Licence number 100019730.

	Dog Exclusion Area
--	--------------------



Public Space Protection Order (Dog Control)

Date:	30 May 2017
Produced by:	3C Shared Services
Section/Department:	Spatial Team
Scale:	1:1,250 @ A4




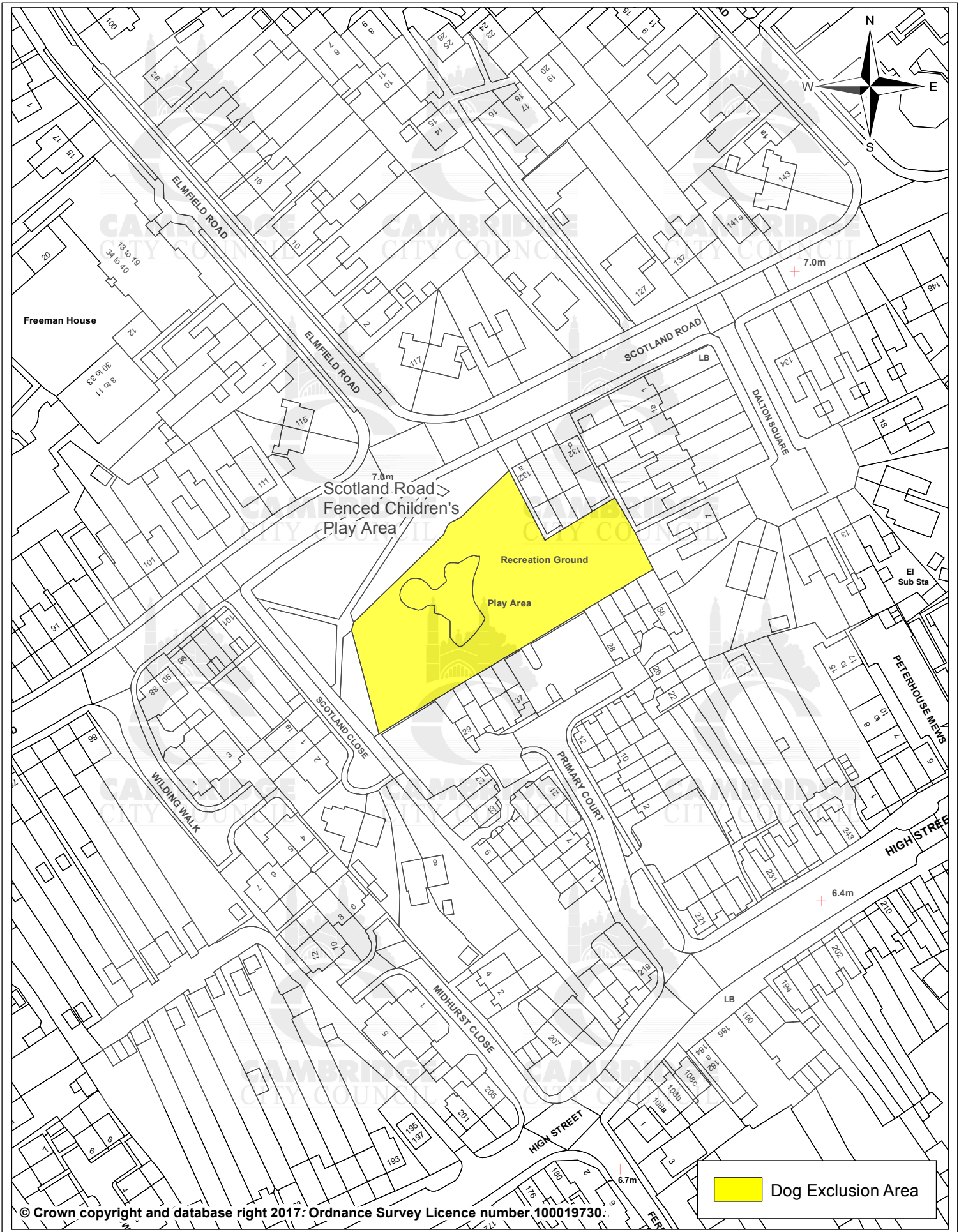
© Crown copyright and database right 2017. Ordnance Survey Licence number 100019730.

 Dog Exclusion Area




Public Space Protection Order (Dog Control)

Date:	30 May 2017
Produced by:	 3C Shared Services
Section/Department:	Spatial Team
Scale:	1:1,250 @ A4




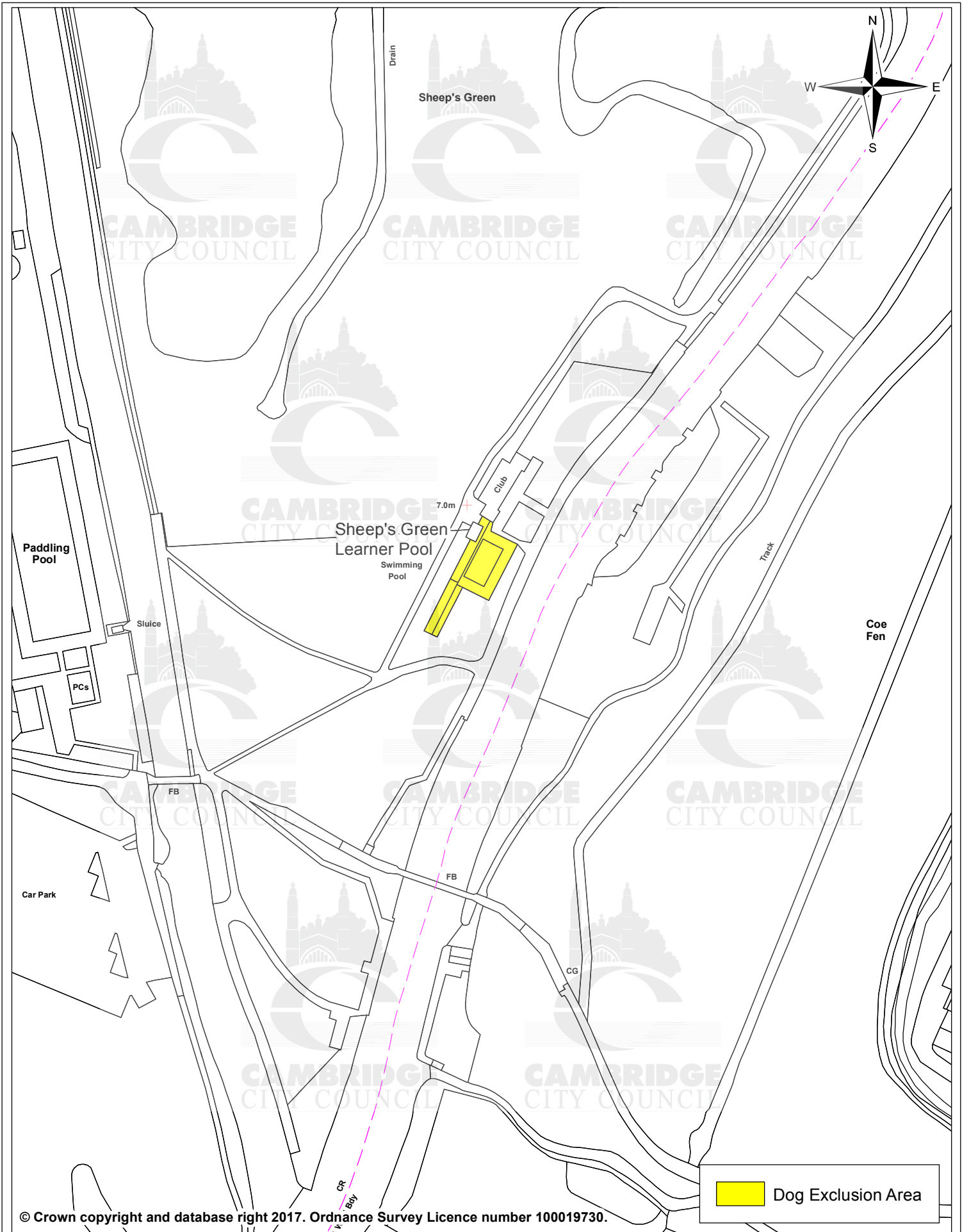
© Crown copyright and database right 2017: Ordnance Survey Licence number 100019730.

 Dog Exclusion Area



Public Space Protection Order (Dog Control)

Date: 30 May 2017
 Produced by: 
 Section/Department: Spatial Team
 Scale: 1:1,250 @ A4



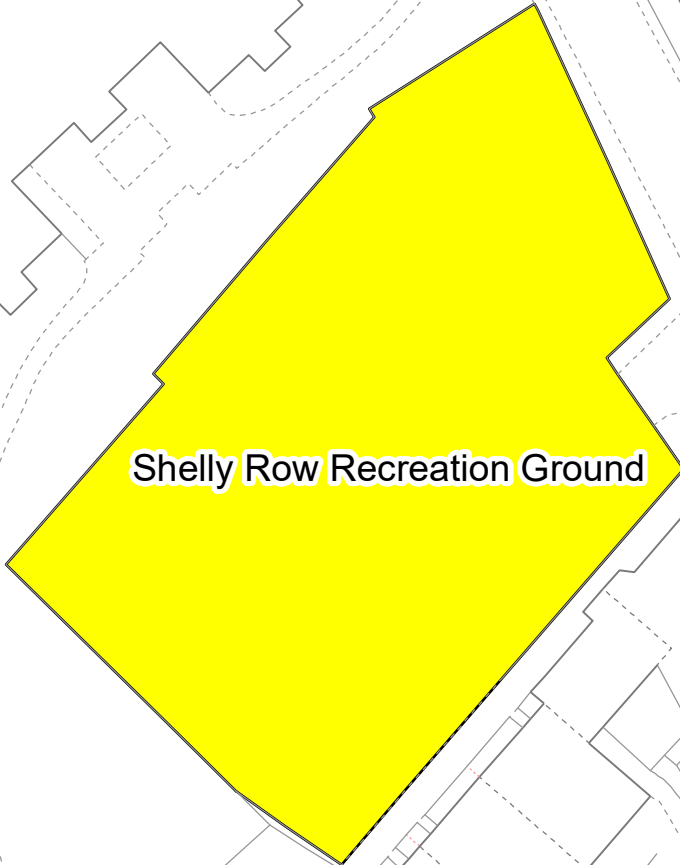
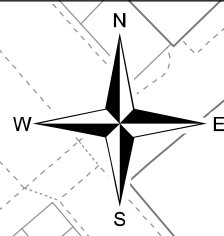
© Crown copyright and database right 2017. Ordnance Survey Licence number 100019730.

	Dog Exclusion Area
--	---------------------------



Public Space Protection Order (Dog Control)

Date:	30 May 2017
Produced by:	3C Shared Services
Section/Department:	Spatial Team
Scale:	1:1,250 @ A4



Shelly Row Recreation Ground



Dog Exclusion Area

© Crown copyright and database right Date: 2023. Ordnance Survey Licence number 100019730.



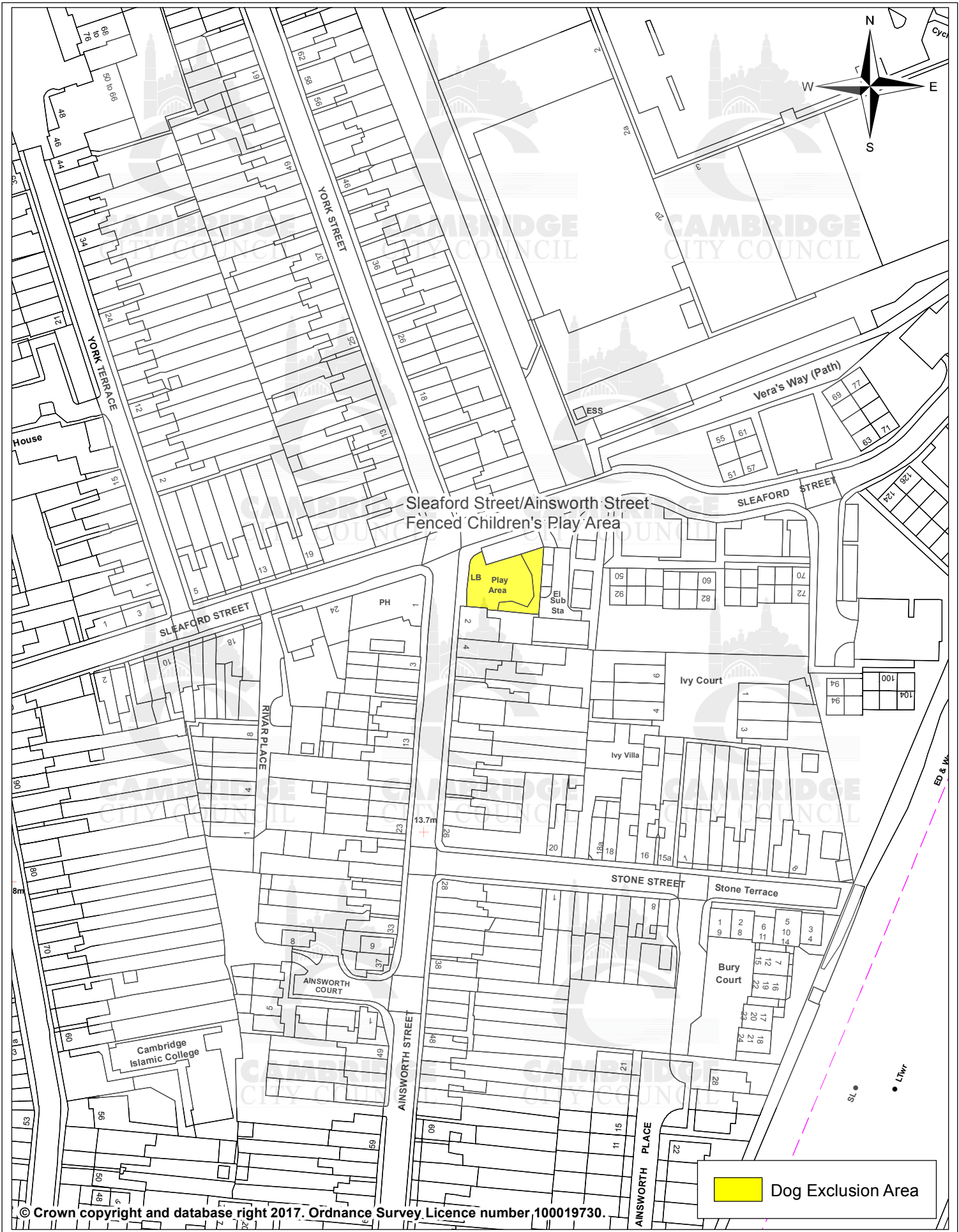
Public Space Protection Order (Dog Control)

Date: 23 February 2023

Produced by:  Huntingdonshire DISTRICT COUNCIL

Section/Department: Spatial Team

Scale: 1:500 @ A4




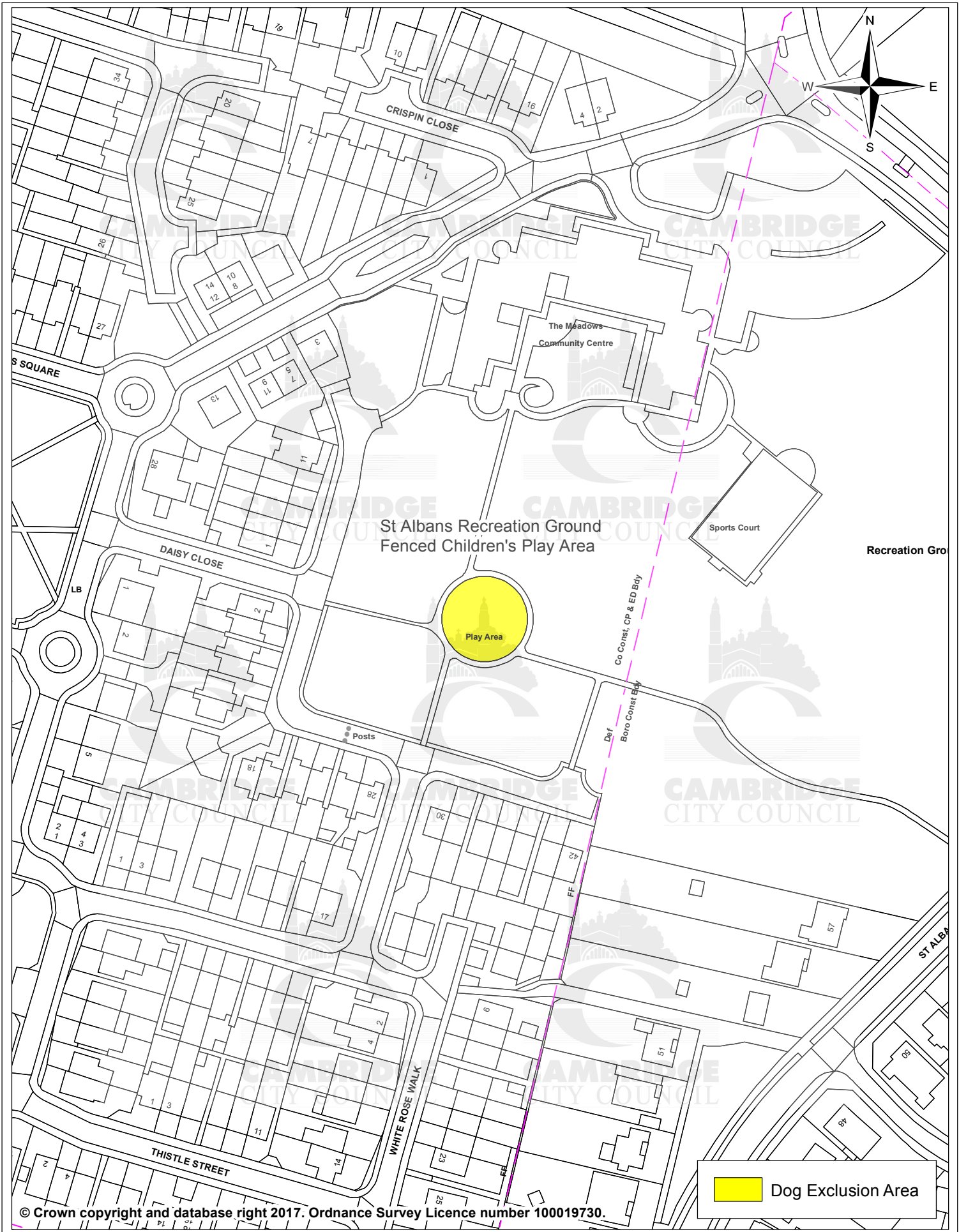
© Crown copyright and database right 2017. Ordnance Survey Licence number 100019730.

 Dog Exclusion Area



Public Space Protection Order (Dog Control)

Date:	09 June 2017
Produced by:	 Shared Services
Section/Department:	Spatial Team
Scale:	1:1,250 @ A4




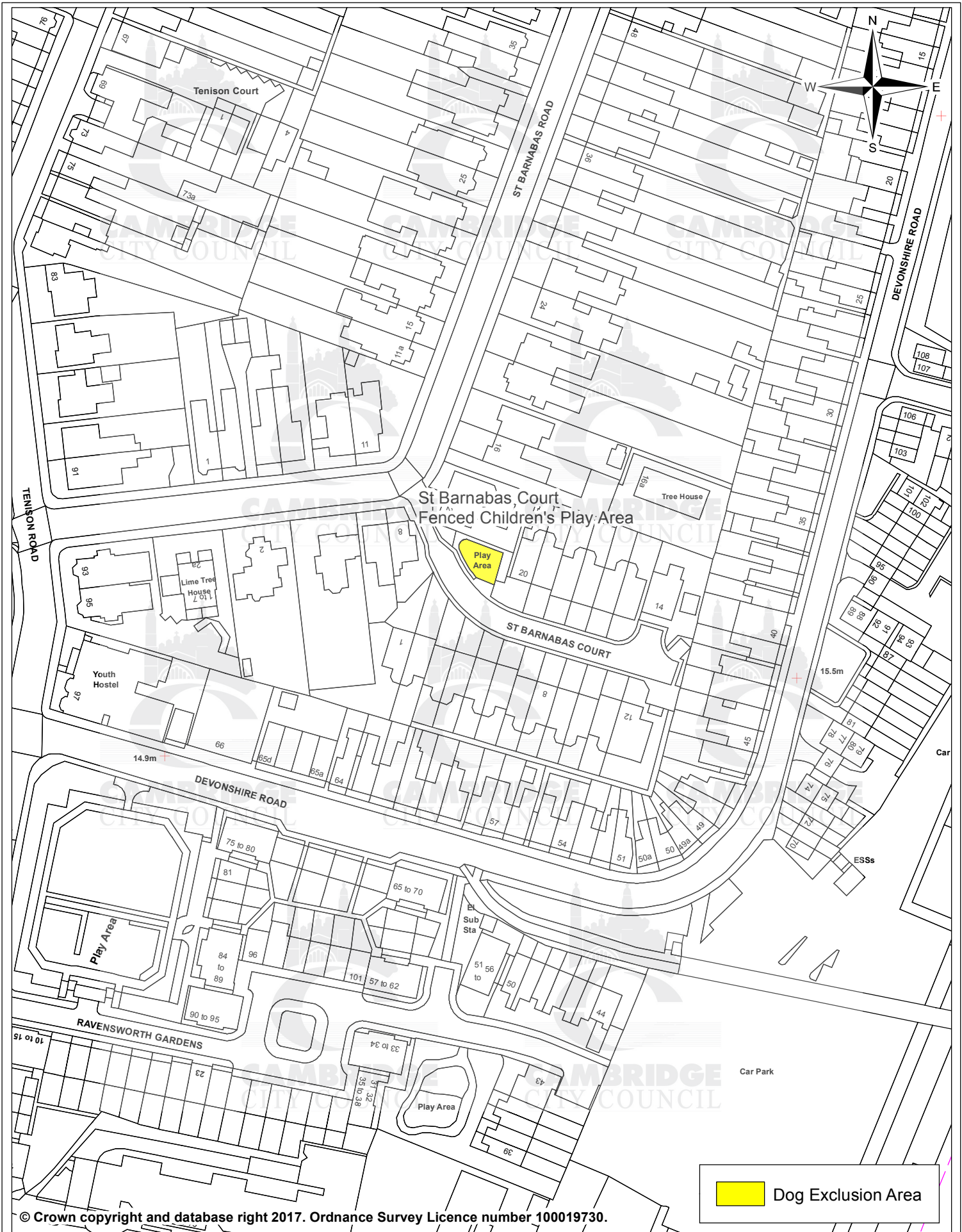
© Crown copyright and database right 2017. Ordnance Survey Licence number 100019730.

 Dog Exclusion Area



Public Space Protection Order (Dog Control)

Date:	09 June 2017
Produced by:	
Section/Department:	Spatial Team
Scale:	1:1,250 @ A4




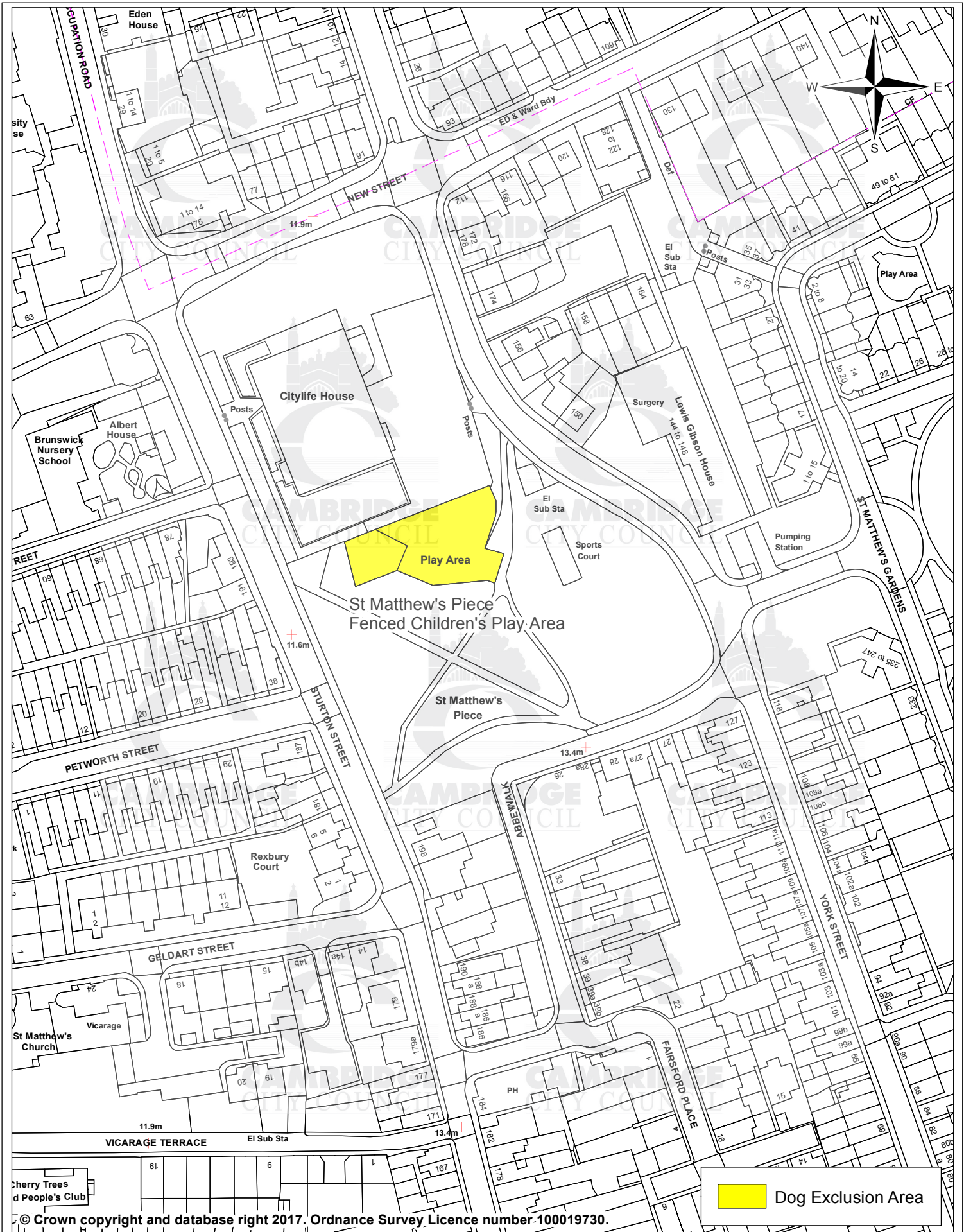
© Crown copyright and database right 2017. Ordnance Survey Licence number 100019730.

 Dog Exclusion Area



Public Space Protection Order (Dog Control)

Date: 26 May 2017
 Produced by: 
 Section/Department: Spatial Team
 Scale: 1:1,250 @ A4

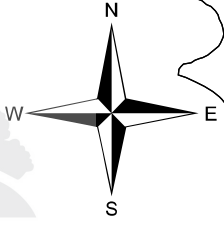
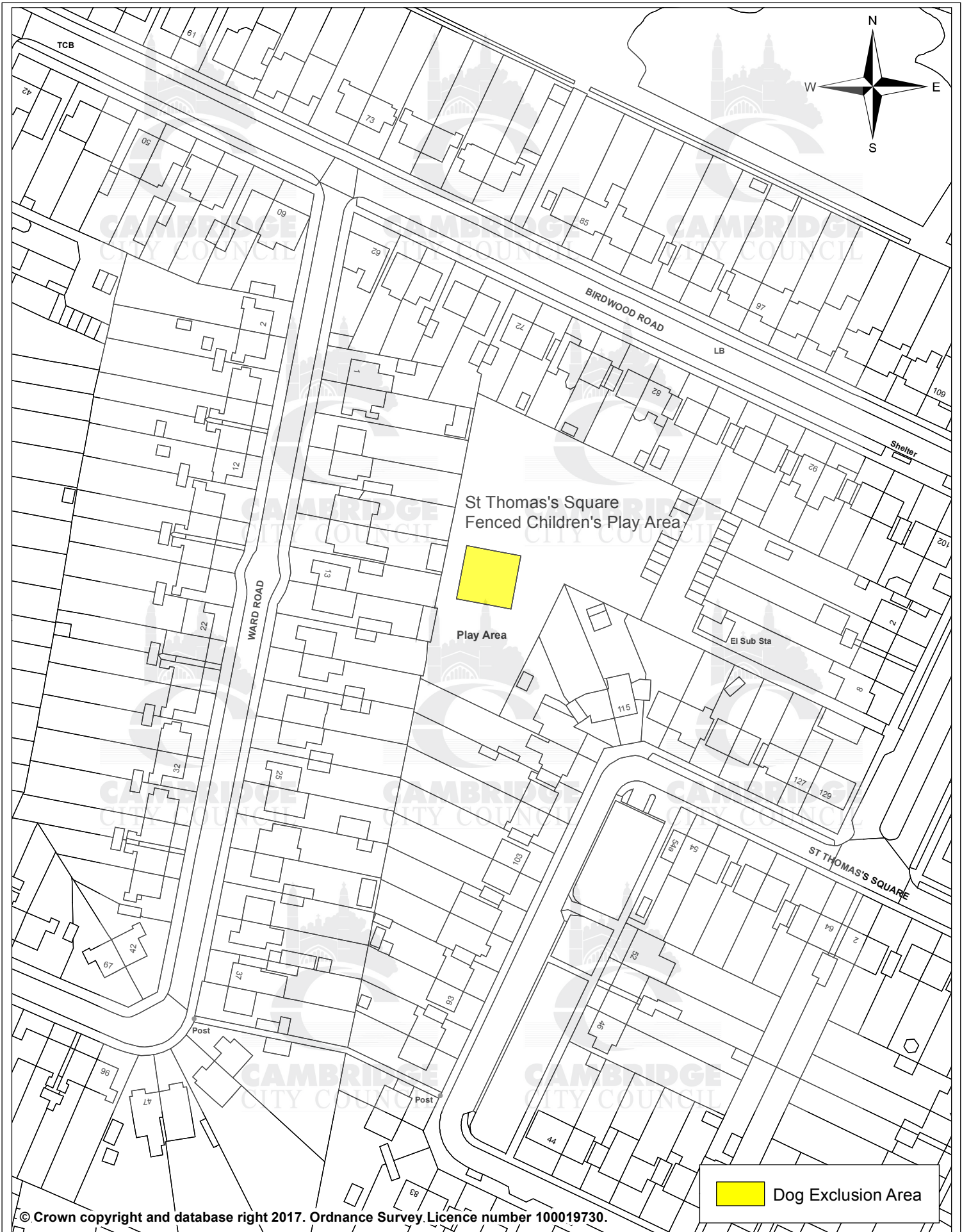



© Crown copyright and database right 2017. Ordnance Survey Licence number 100019730.



Public Space Protection Order (Dog Control)


Date:	26 May 2017
Produced by:	Shared Services
Section/Department:	Spatial Team
Scale:	1:1,250 @ A4

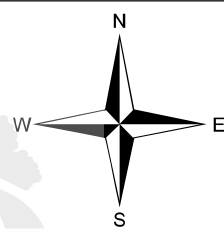


 Dog Exclusion Area

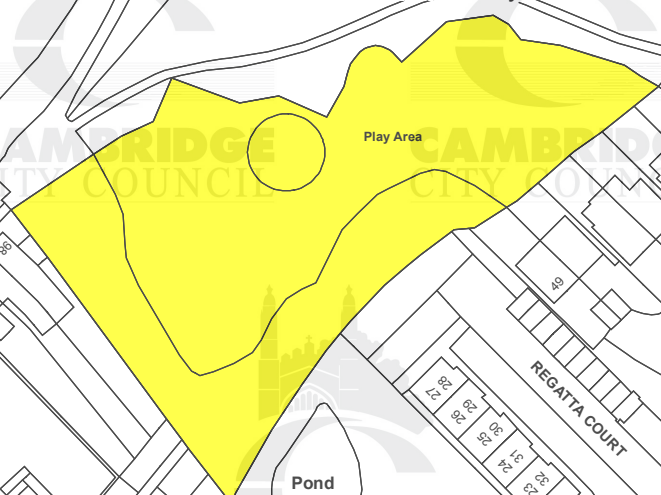


Public Space Protection Order (Dog Control)

Date:	26 May 2017
Produced by:	 Shared Services
Section/Department:	Spatial Team
Scale:	1:1,250 @ A4



Stourbridge Common Fenced Children's Play Area




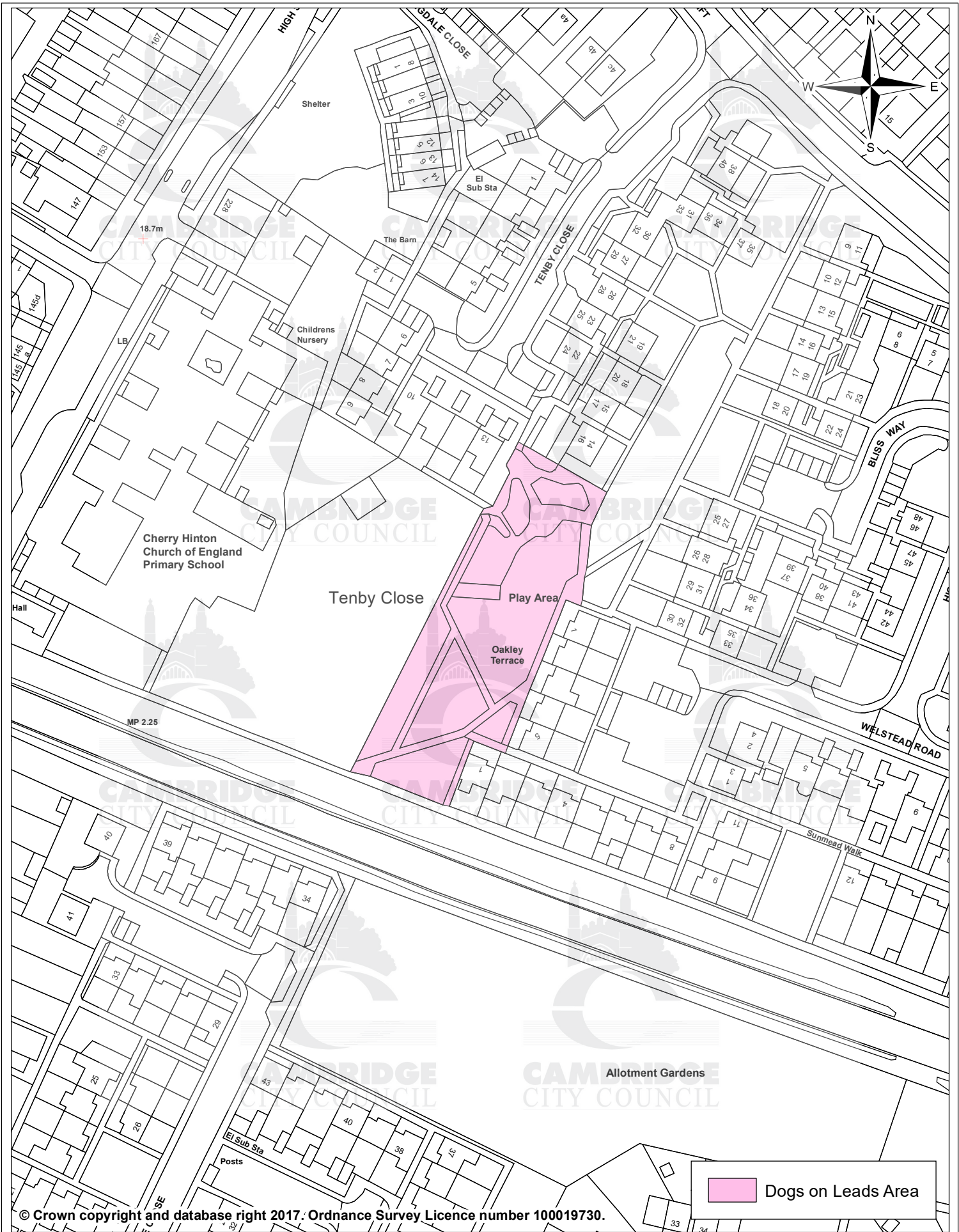
 Dog Exclusion Area

© Crown copyright and database right 2017. Ordnance Survey Licence number 100019730.




Public Space Protection Order (Dog Control)

Date:	26 May 2017
Produced by:	
Section/Department:	Spatial Team
Scale:	1:1,250 @ A4




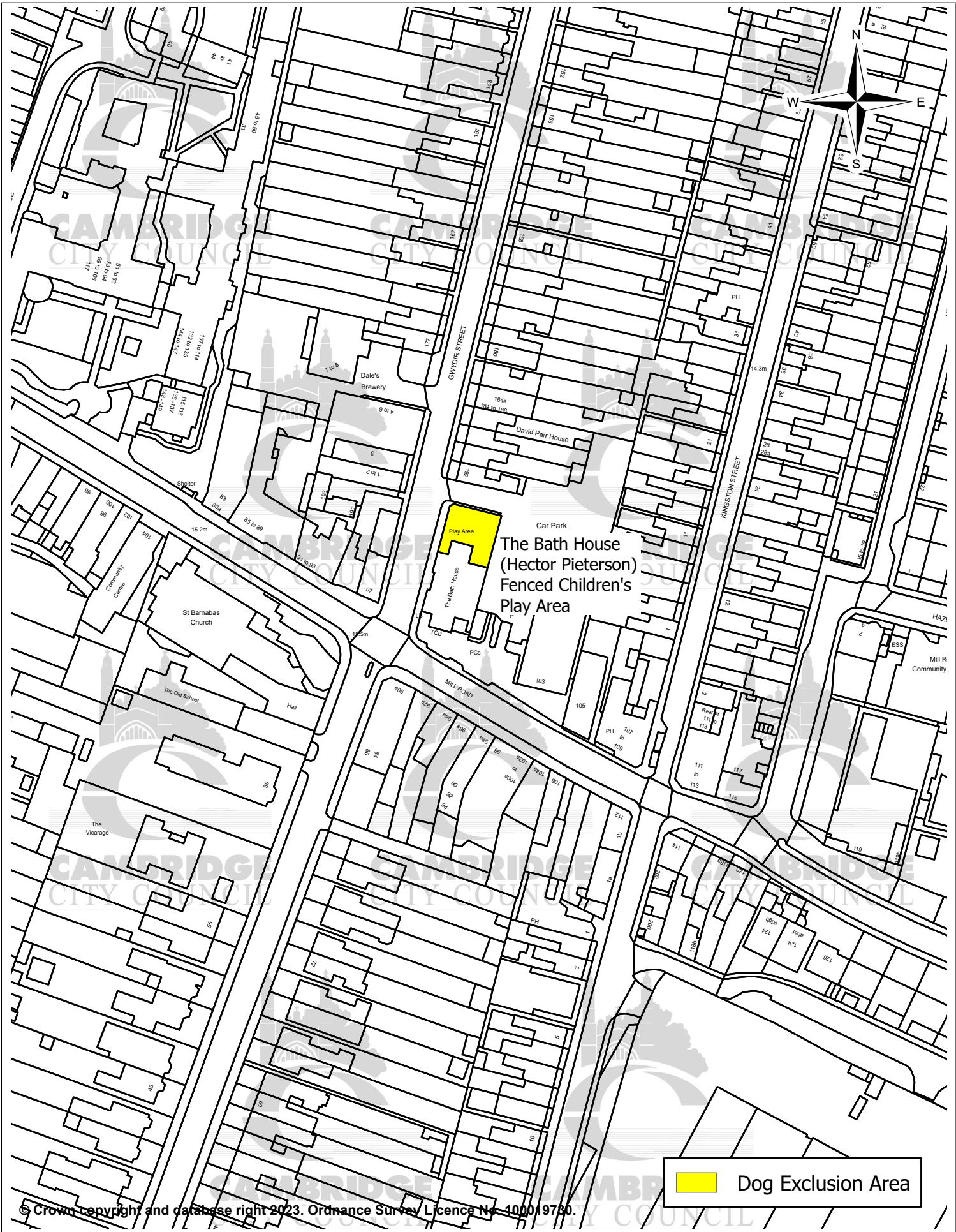
© Crown copyright and database right 2017. Ordnance Survey Licence number 100019730.

 Dogs on Leads Area



Public Space Protection Order (Dog Control)

Date: 02 June 2020
 Produced by: 
 Section/Department: Spatial Team
 Scale: 1:1,250 @ A4




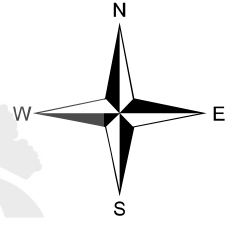
© Crown Copyright and database right 2023. Ordnance Survey Licence No. 100019780.

 Dog Exclusion Area



Public Space Protection Order (Dog Control)

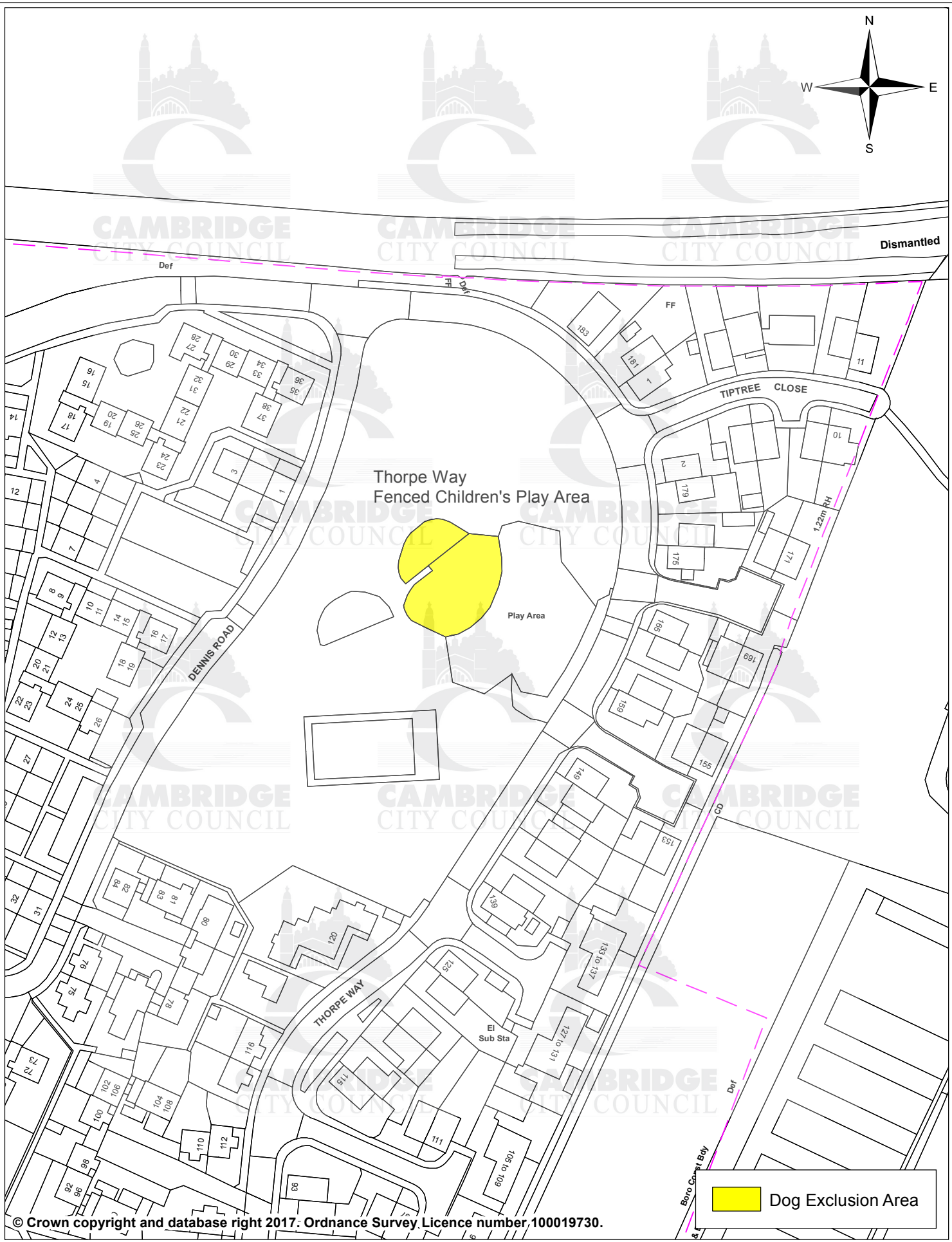
Date: 27 April 2023
 Produced by: 
 Section/Department: Spatial Team
 Scale: 1:1,250 @ A4



CAMBRIDGE CITY COUNCIL


CAMBRIDGE CITY COUNCIL

CAMBRIDGE CITY COUNCIL



Thorpe Way Fenced Children's Play Area


Play Area

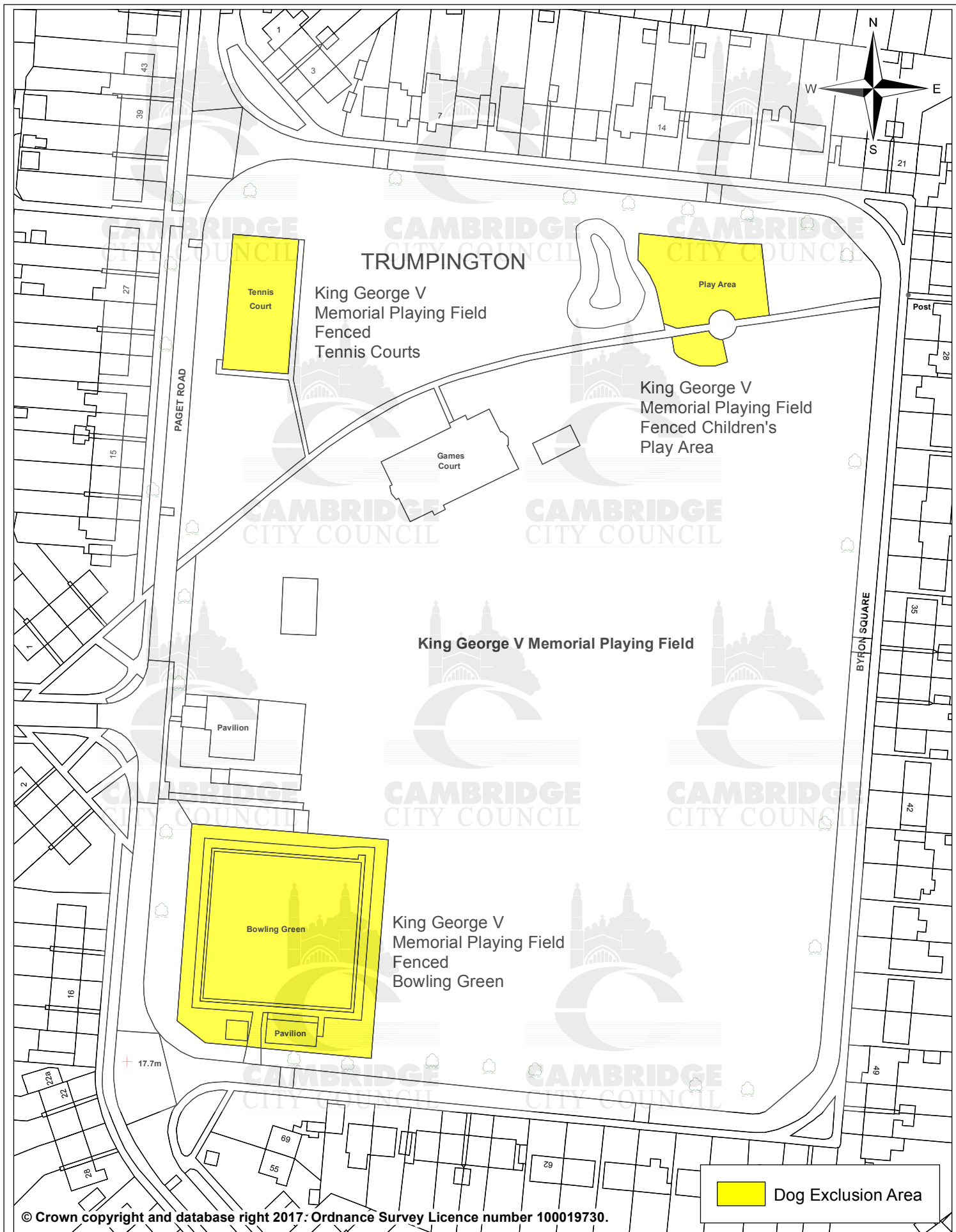
 Dog Exclusion Area

© Crown copyright and database right 2017: Ordnance Survey Licence number 100019730.



Public Space Protection Order (Dog Control)


Date:	26 May 2017
Produced by:	
Section/Department:	Spatial Team
Scale:	1:1,250 @ A4

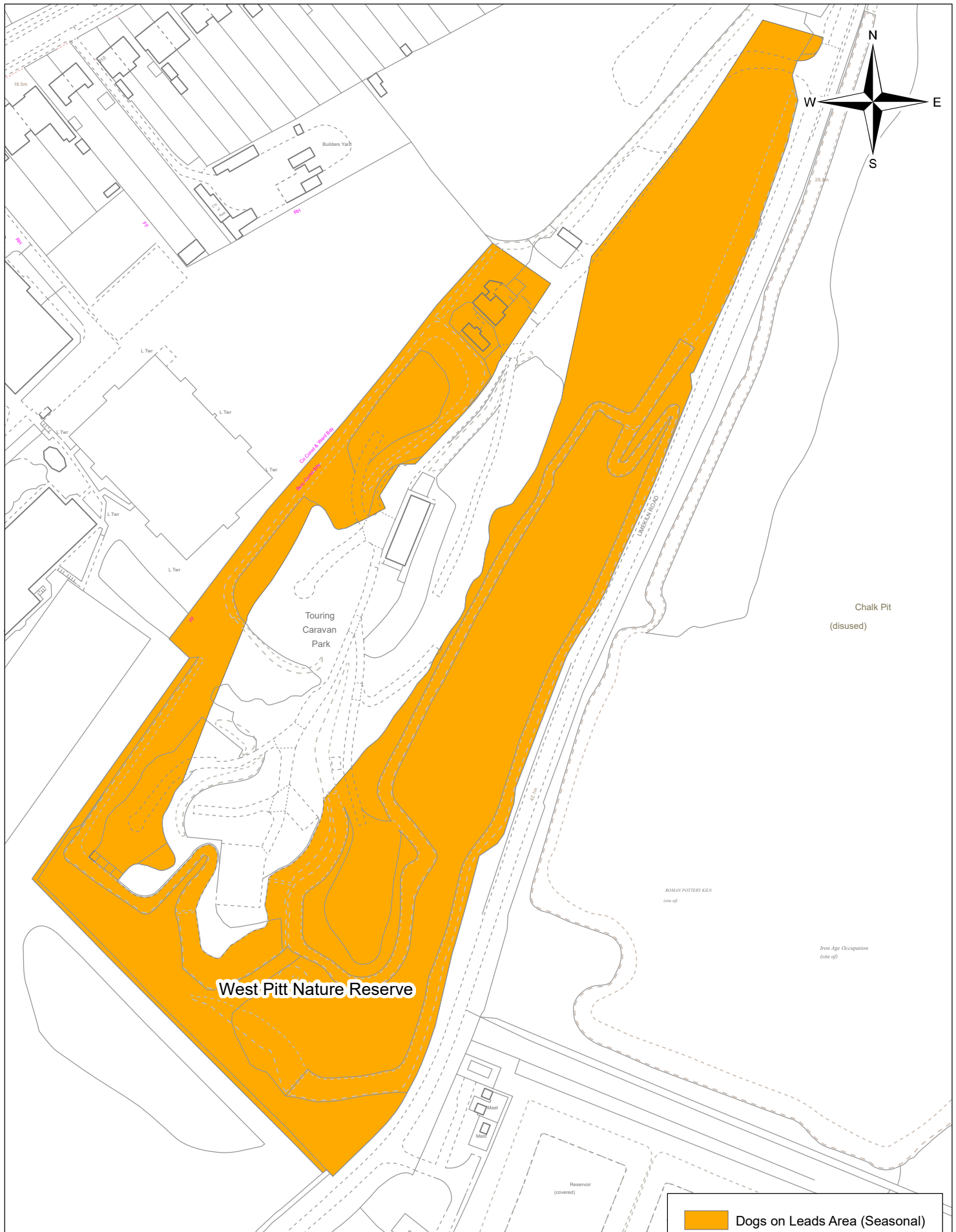


 Dog Exclusion Area




Public Space Protection Order (Dog Control)

Date: 30 May 2017
 Produced by: 
 Section/Department: Spatial Team
 Scale: 1:1,250 @ A4




West Pitt Nature Reserve

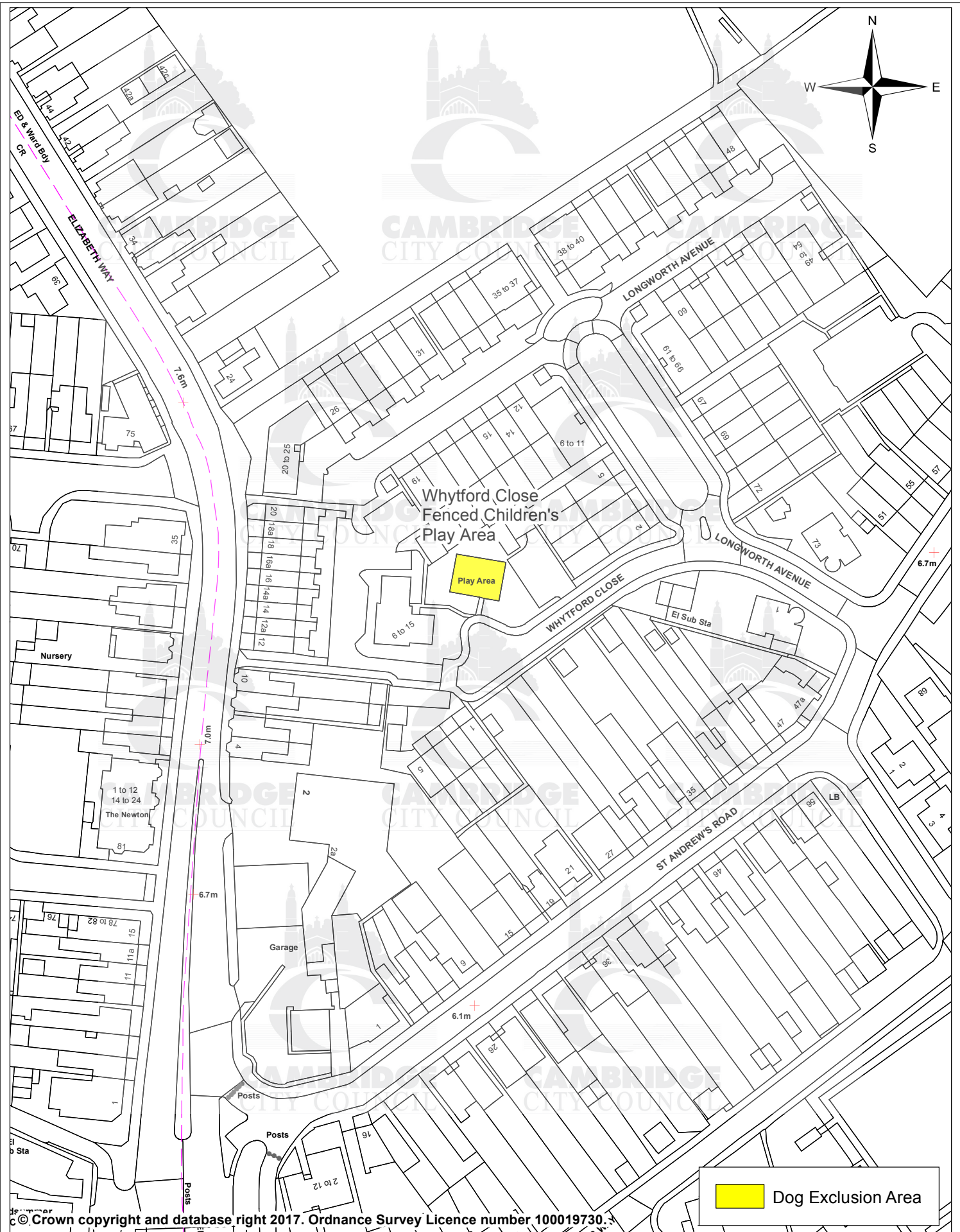
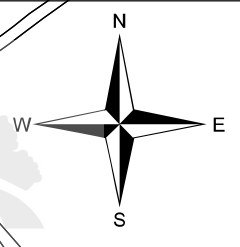
 Dogs on Leads Area (Seasonal)

© Crown copyright and database right Date: 2023. Ordnance Survey Licence number 100019730.



Public Space Protection Order (Dog Control)

Date: 08 February 2023
 Produced by: 
 Section/Department: Spatial Team
 Scale: 1:1,750 @ A4




 Dog Exclusion Area

© Crown copyright and database right 2017. Ordnance Survey Licence number 100019730.



Public Space Protection Order (Dog Control)

Date:	26 May 2017
Produced by:	
Section/Department:	Spatial Team
Scale:	1:1,250 @ A4