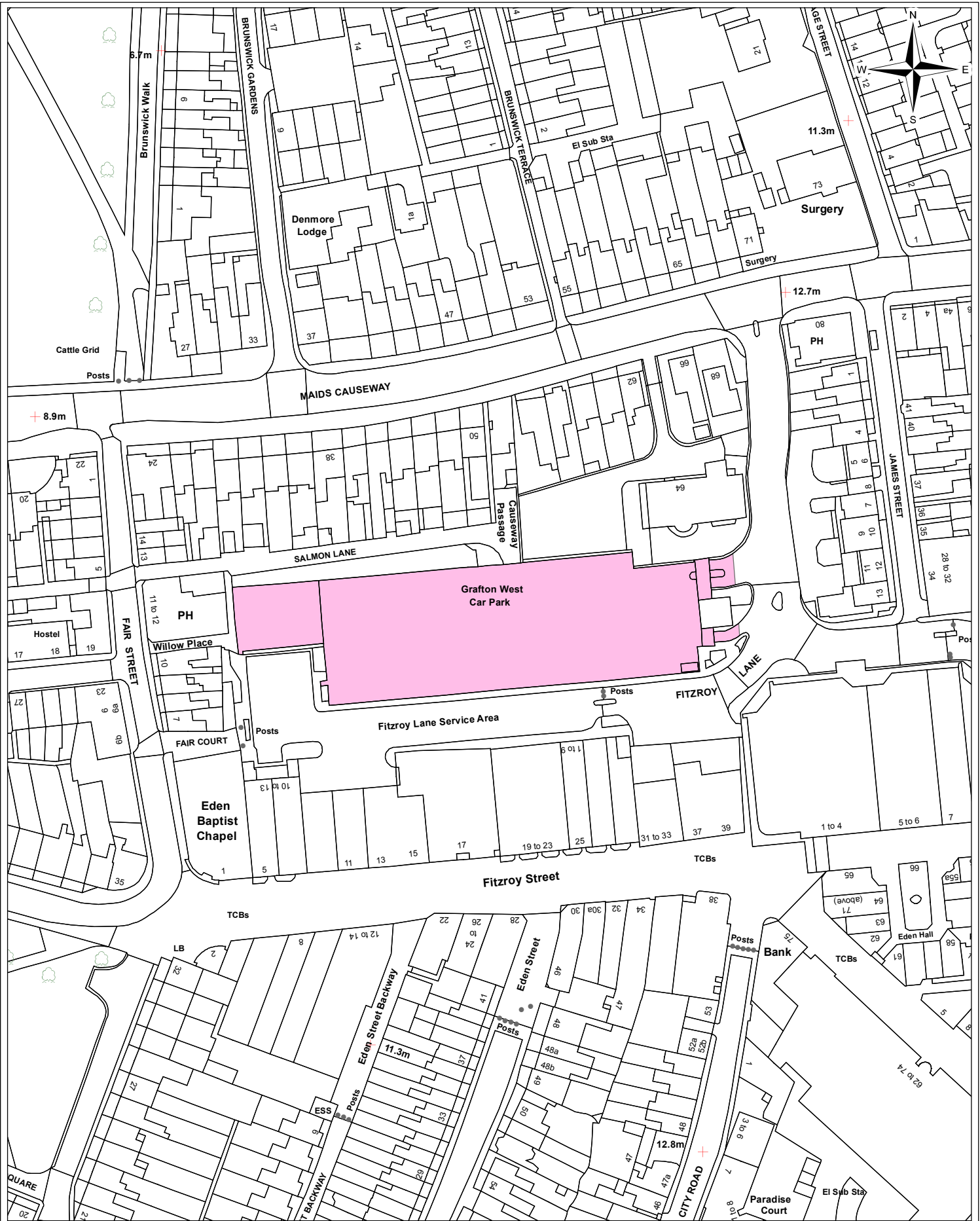
	Information Systems Team	Park Street Car Park Schedule 6 - Plan No. 1	Date: 26/01/16
			Produced by: Steve Udall
			Section/Department: Informations Systems Team
			Scale: 1:500 @ A4
© Crown copyright and database right 2016. Ordnance Survey Licence number 100019730.			

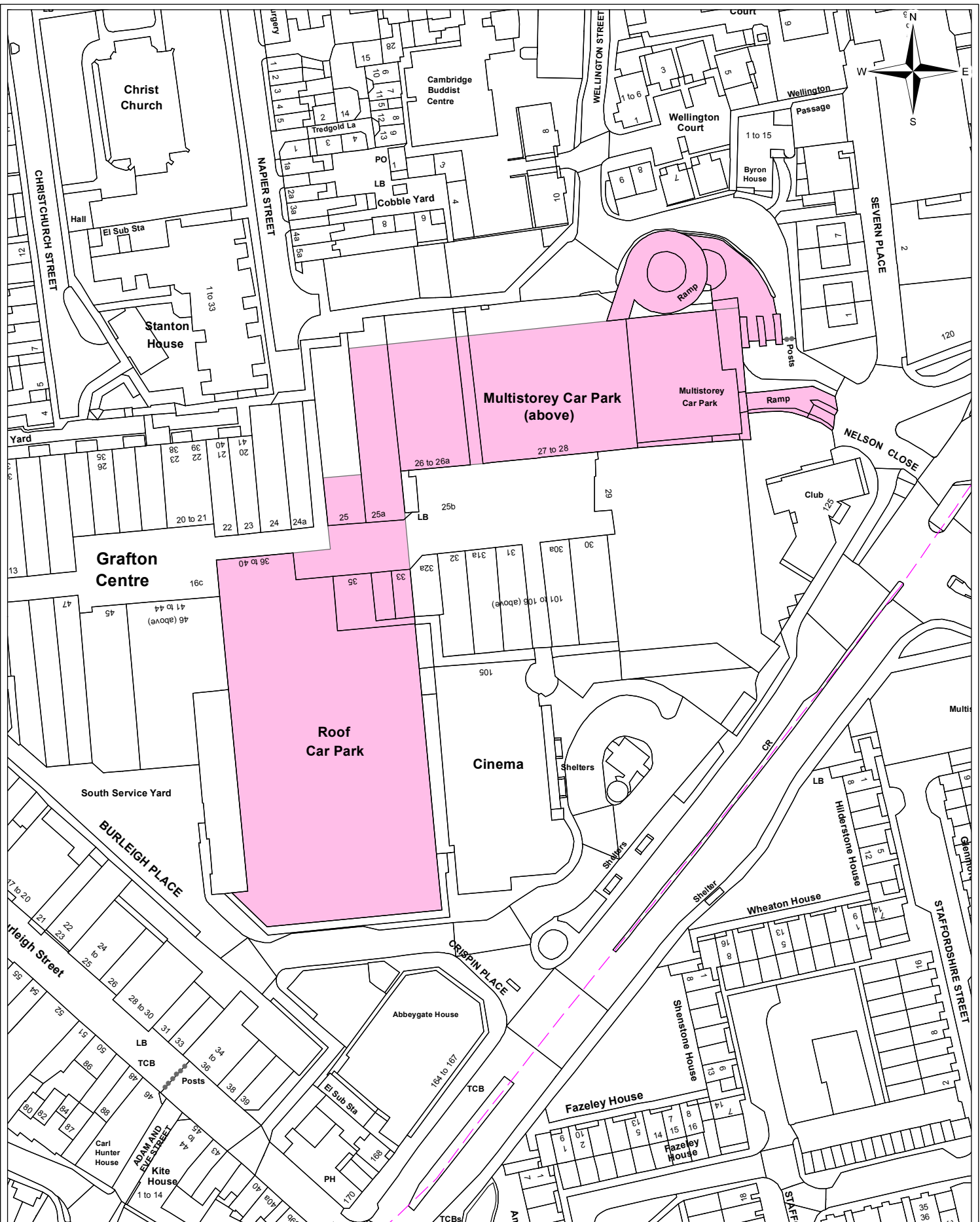


Information Systems Team

Grafton West Car Park - Schedule 6 - Plan No. 2

© Crown copyright and database right 2016. Ordnance Survey Licence number 100019730.

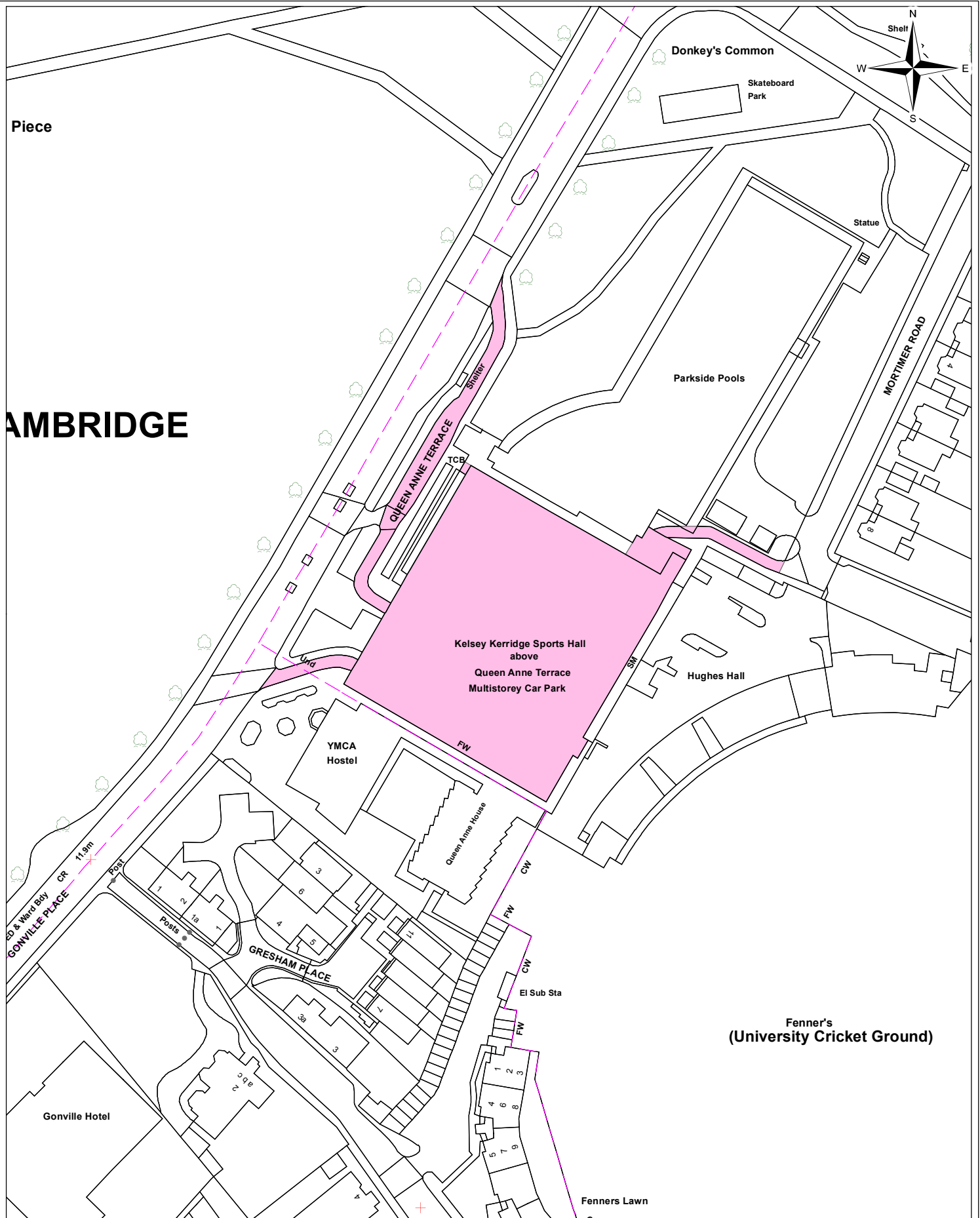
Date:	21/01/16
Produced by:	Steve Udall
Section/Department:	Informations Systems Team
Scale:	1:1,250 @ A4



Information Systems Team

Grafton East Car Park - Schedule 6 - Plan No. 3

Date:	21/01/16
Produced by:	Steve Udall
Section/Department:	Informations Systems Team
Scale:	1:1,250 @ A4



Piece

CAMBRIDGE

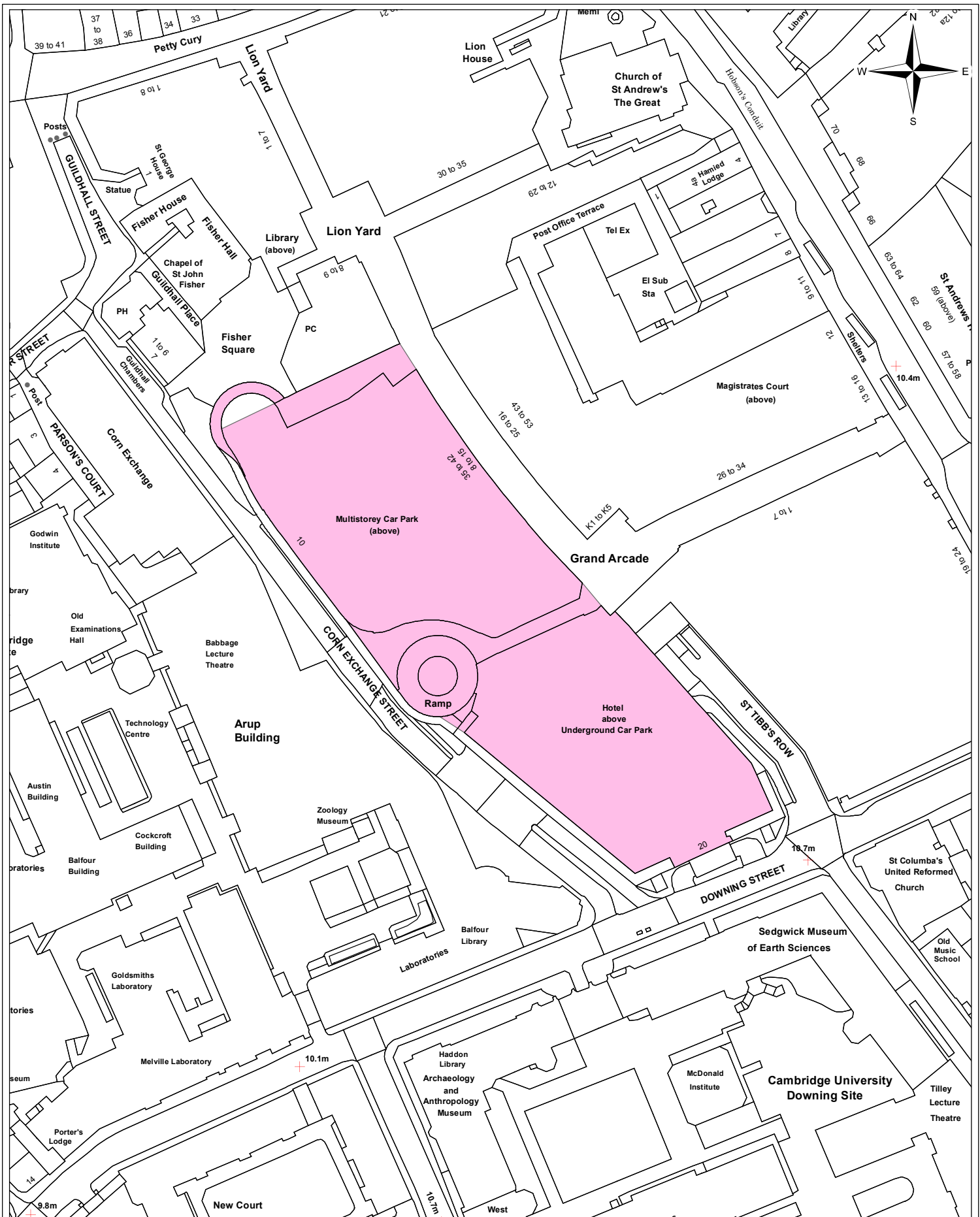


Information Systems Team

**Queen Anne Terrace Car Park
Schedule 6 - Plan No. 4**

Date:	21/01/16
Produced by:	Steve Udall
Section/Department:	Informations Systems Team
Scale:	1:1,250 @ A4

© Crown copyright and database right 2016. Ordnance Survey Licence number 100019730.

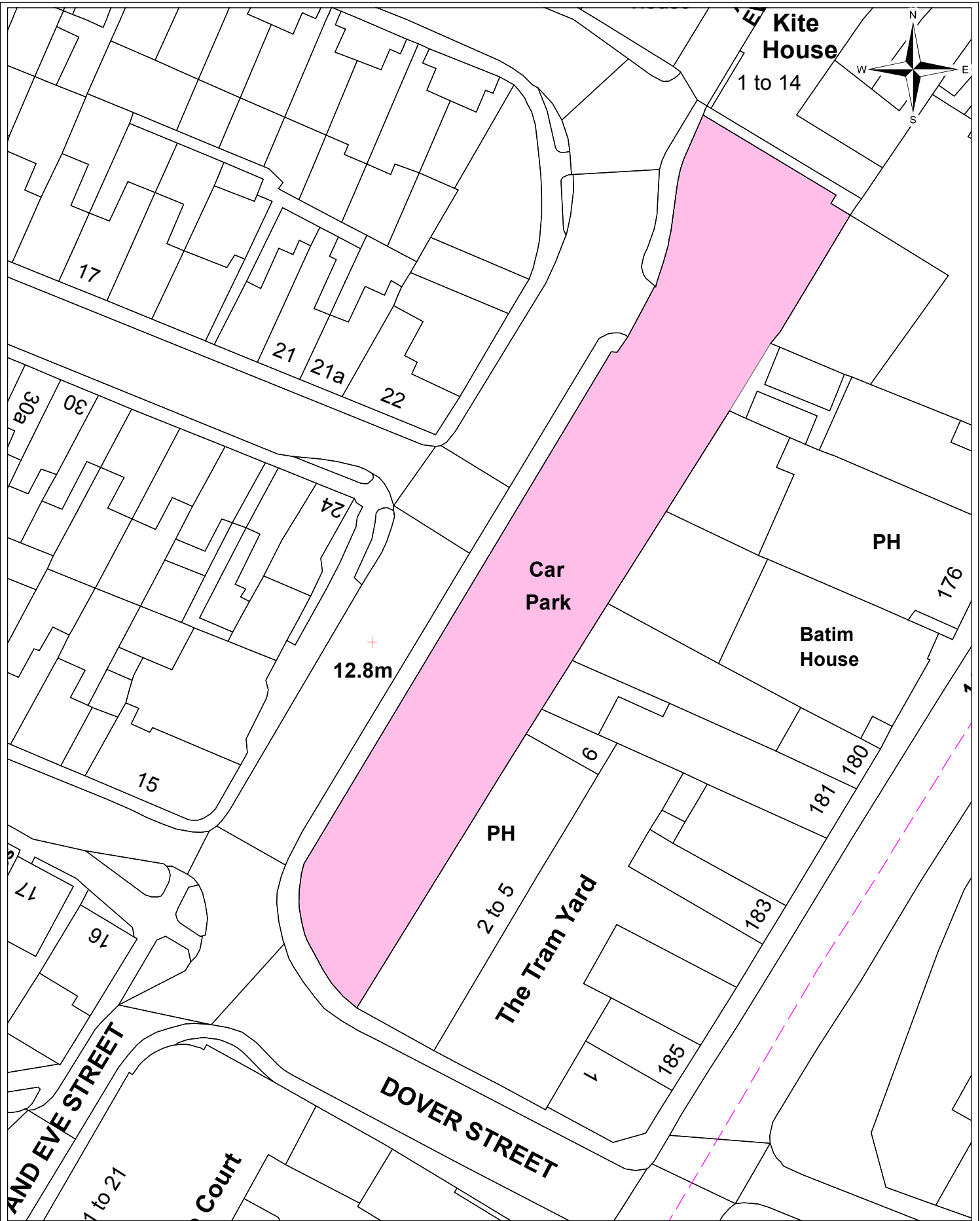


Information Systems Team

Grand Arcade Car Park Schedule 6 - Plan No. 5

© Crown copyright and database right 2016. Ordnance Survey Licence number 100019730.

Date:	21/01/16
Produced by:	Steve Udall
Section/Department:	Informations Systems Team
Scale:	1:1,250 @ A4

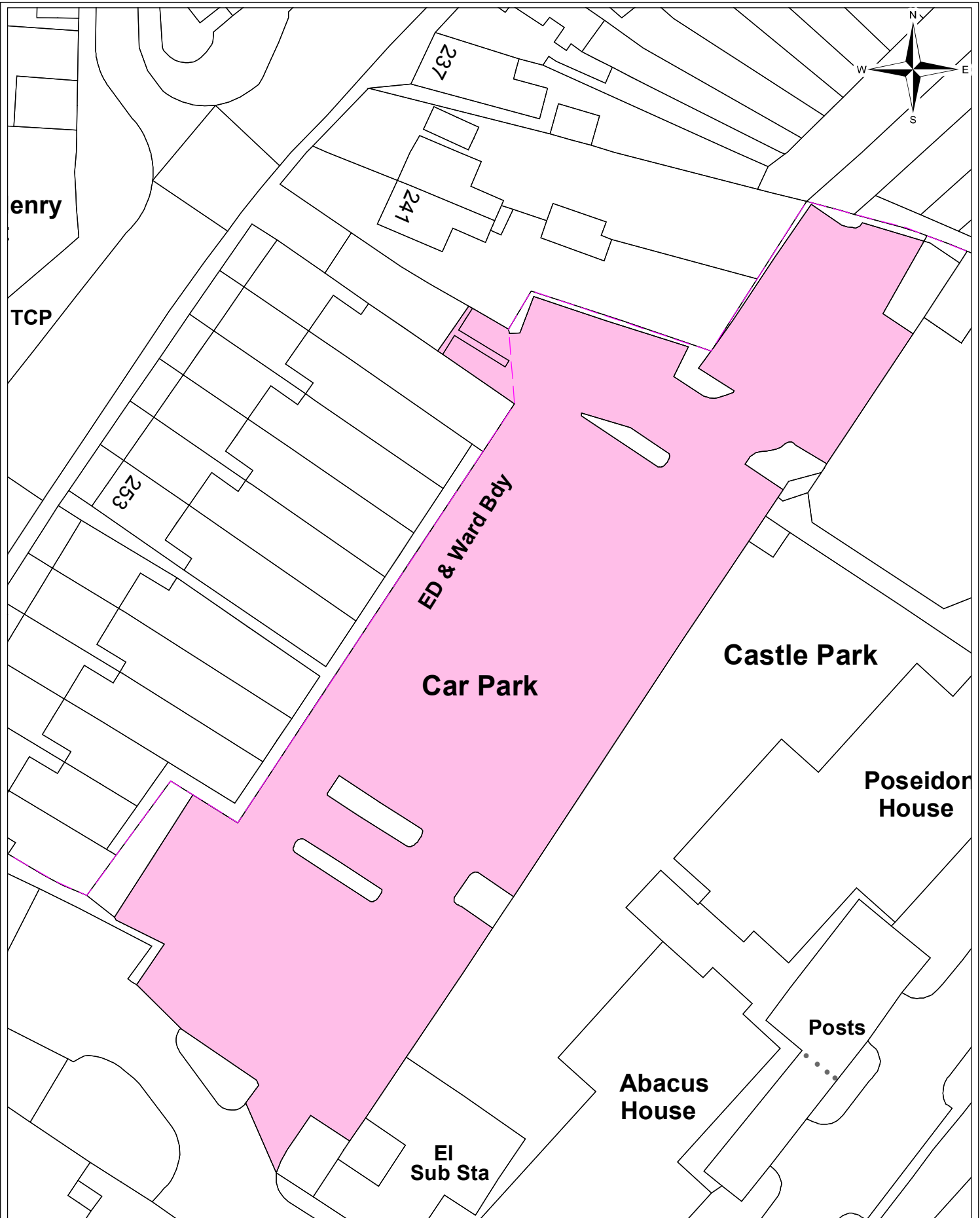


Information Systems Team

Adam and Eve Street Car Park
Schedule 6 - Plan No. 6

© Crown copyright and database right 2016. Ordnance Survey Licence number 100019730.

Date:	21/01/16
Produced by:	Steve Udall
Section/Department:	Informations Systems Team
Scale:	1:500 @ A4

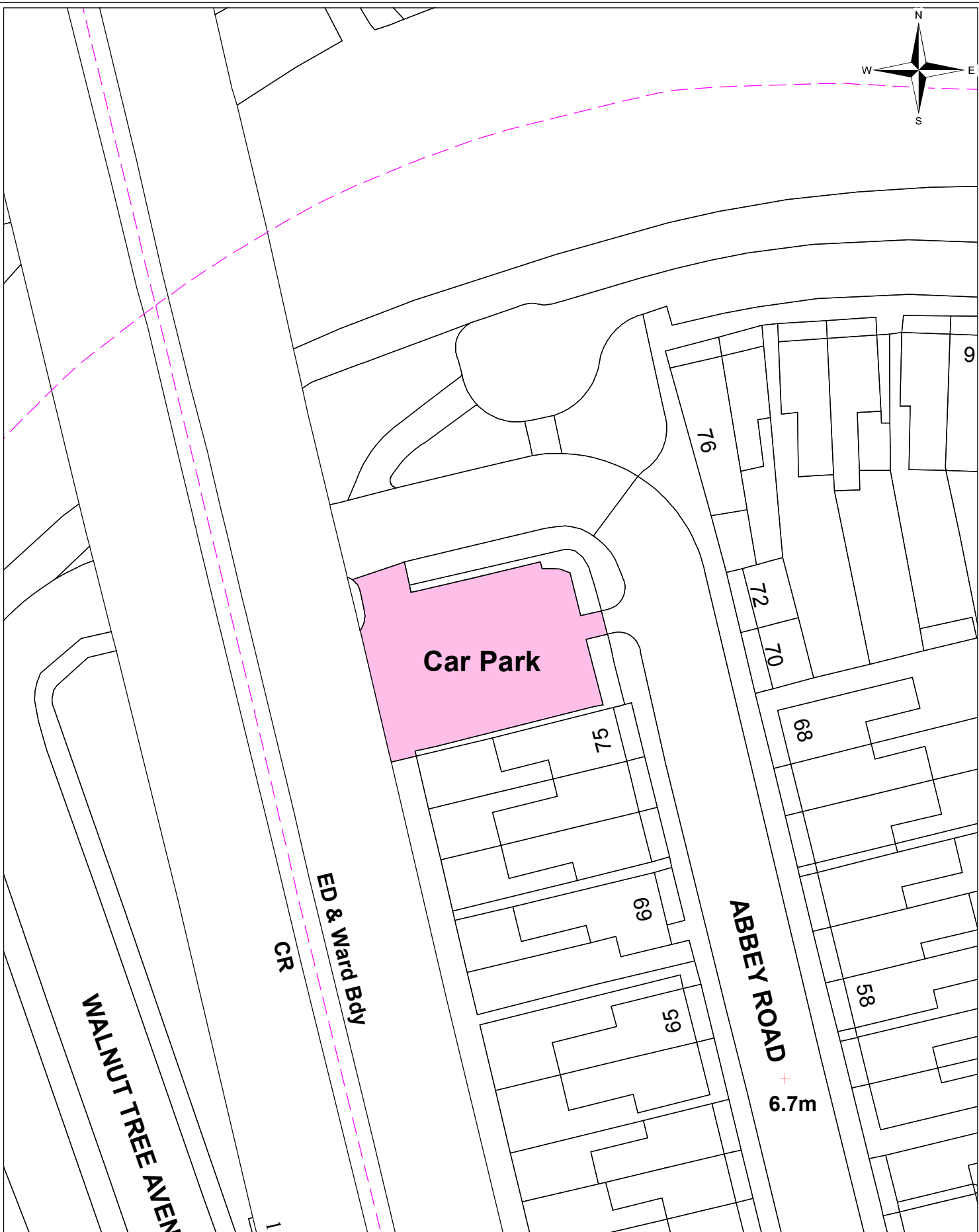
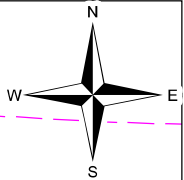


Information Systems Team

Castle Hill Car Park
Schedule 6 - Plan No. 7

© Crown copyright and database right 2016. Ordnance Survey Licence number 100019730.

Date:	21/01/16
Produced by:	Steve Udall
Section/Department:	Informations Systems Team
Scale:	1:500 @ A4

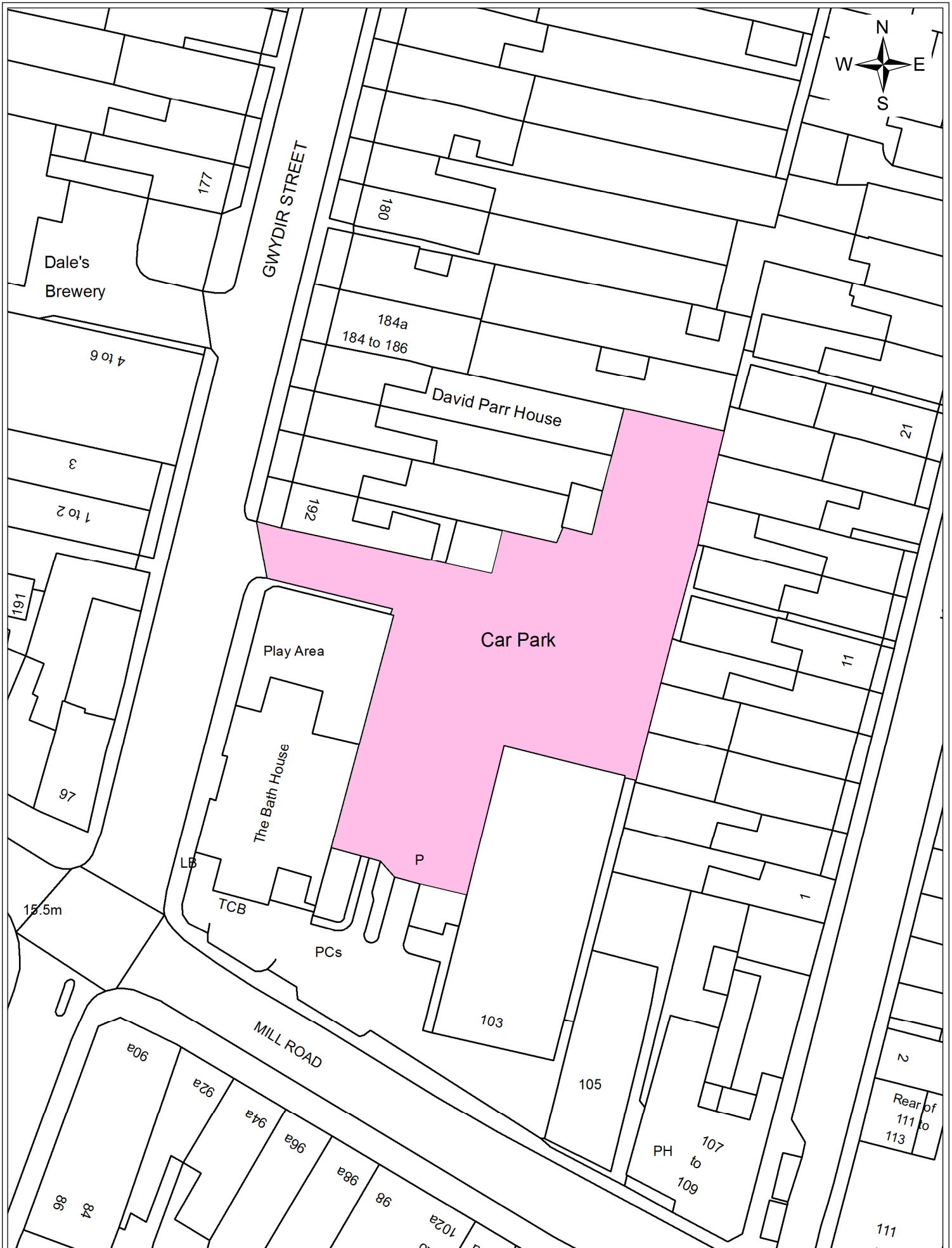


Information Systems Team

Abbey Road/Riverside Car Park Schedule 6 - Plan No. 8

Date:	21/01/16
Produced by:	Steve Udall
Section/Department:	Informations Systems Team
Scale:	1:500 @ A4

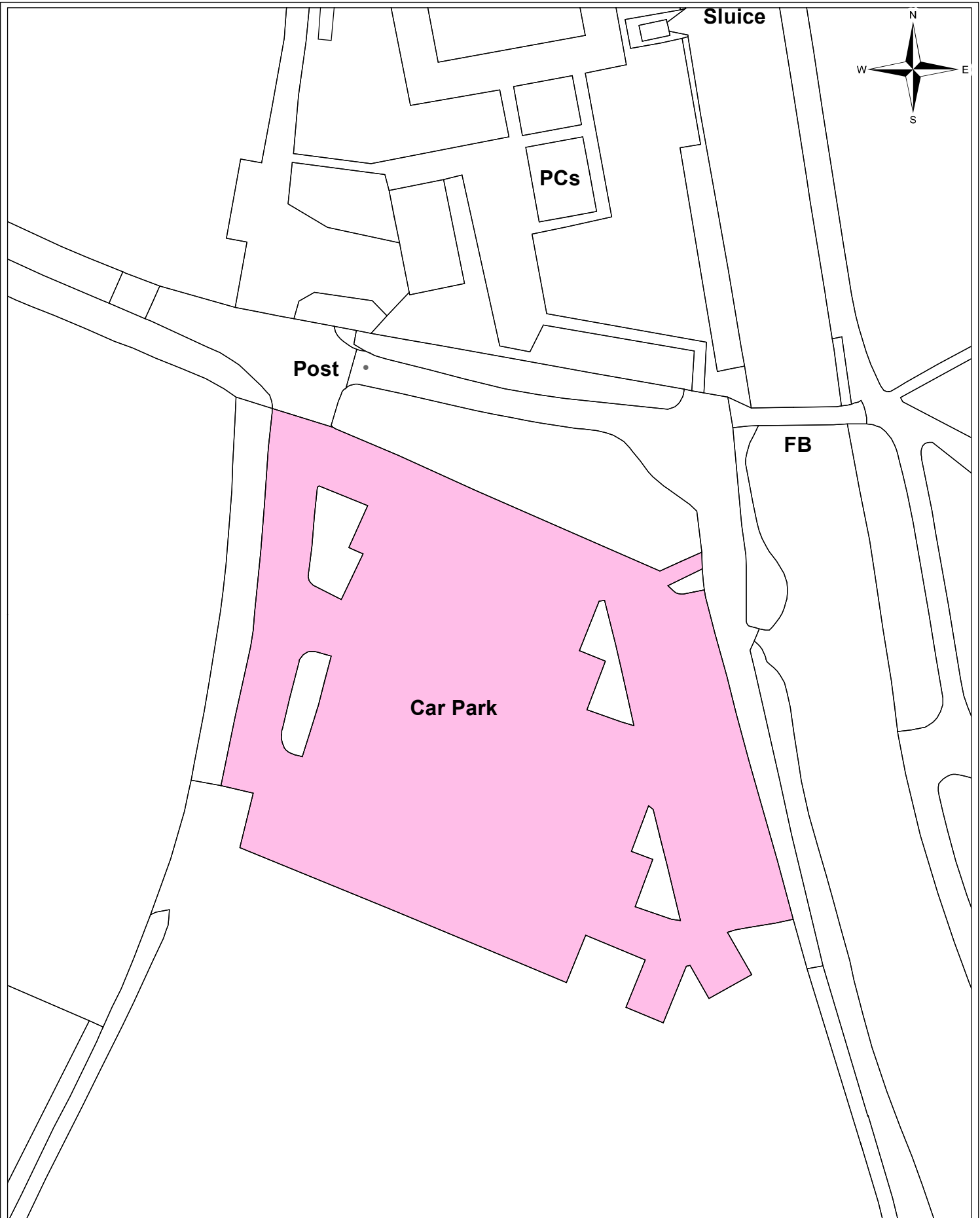
© Crown copyright and database right 2016. Ordnance Survey Licence number 100019730.



**Gwydir Street Car Park
Schedule 6 - Plan No. 9**

Date: 08 March 2022
 Produced by: Shared Services from Mapping Portal
 Scale: 1:500 @ A4



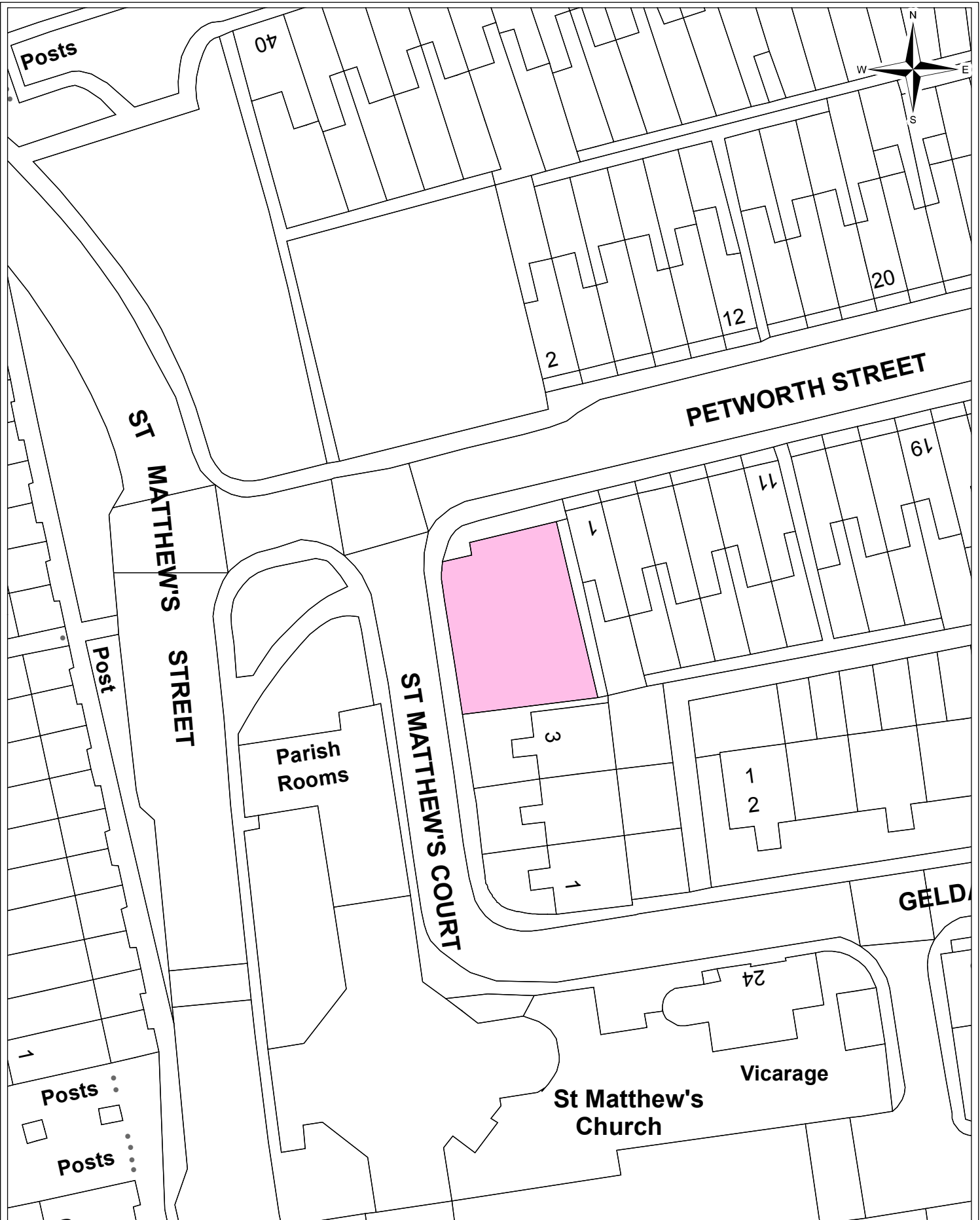


Information Systems Team

Lammas Land Car Park, Drift Way
Schedule 6 - Plan No. 10

Date:	26/01/16
Produced by:	Steve Udall
Section/Department:	Informations Systems Team
Scale:	1:500 @ A4

© Crown copyright and database right 2016. Ordnance Survey Licence number 100019730.



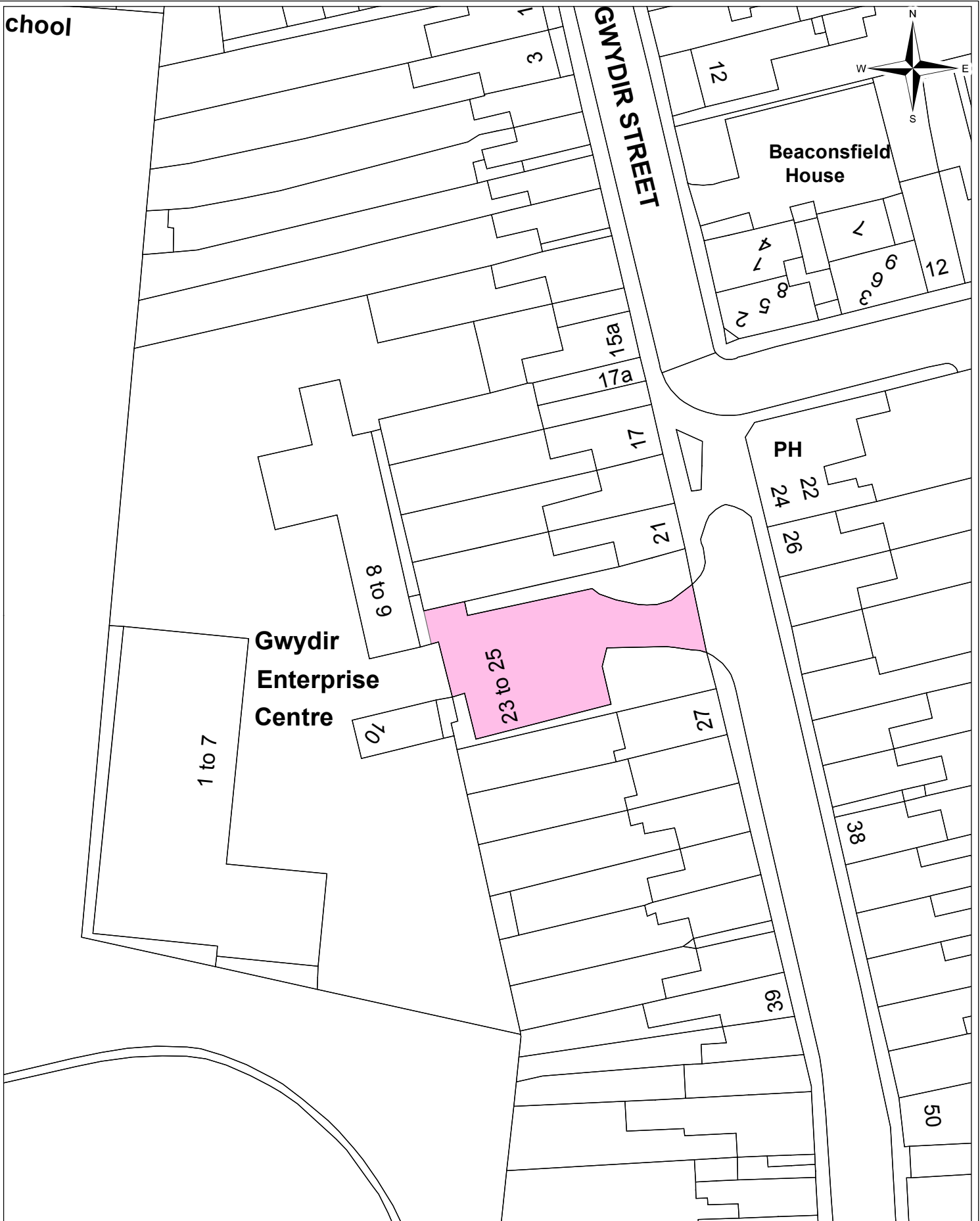
Information Systems Team

Petworth Street Car Park
Schedule 6 - Plan No. 11

© Crown copyright and database right 2016. Ordnance Survey Licence number 100019730.

Date:	21/01/16
Produced by:	Steve Udall
Section/Department:	Informations Systems Team
Scale:	1:500 @ A4

chool



Information Systems
Team

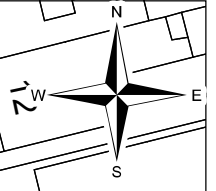
Access Road to Gwydir Enterprise Centre
Car Park
Schedule 6 - Plan No. 12

Date:	29/01/16
Produced by:	Steve Udall
Section/Department:	Informations Systems Team
Scale:	1:500 @ A4

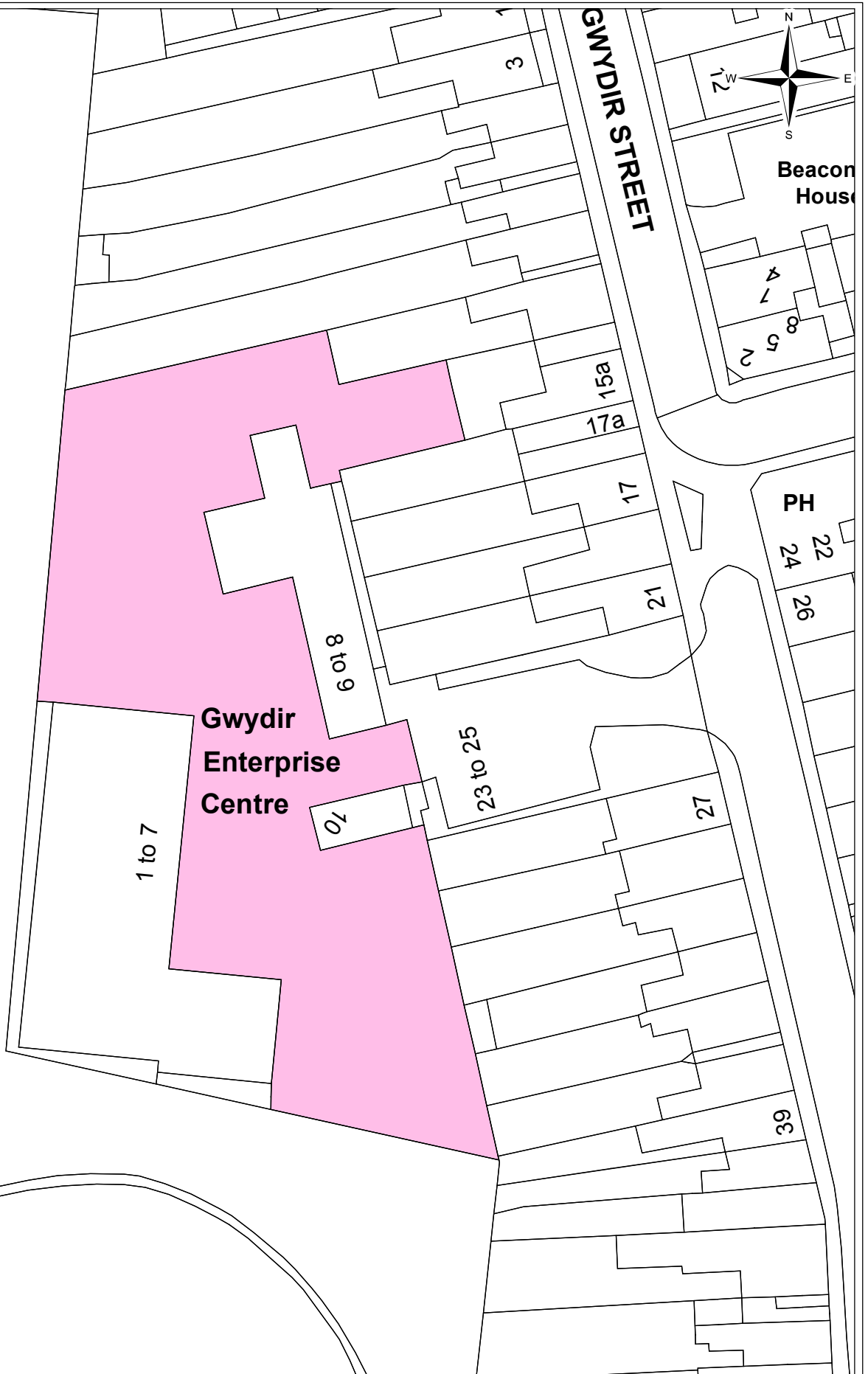
© Crown copyright and database right 2016. Ordnance Survey Licence number 100019730.

The Old School

GWYDIR STREET



Beacon House



Gwydir Enterprise Centre

1 to 7

10

8 to 9

23 to 25

17

21

15a

17a

PH

22

24

26

30

31

32

33

34

35

36

37

38

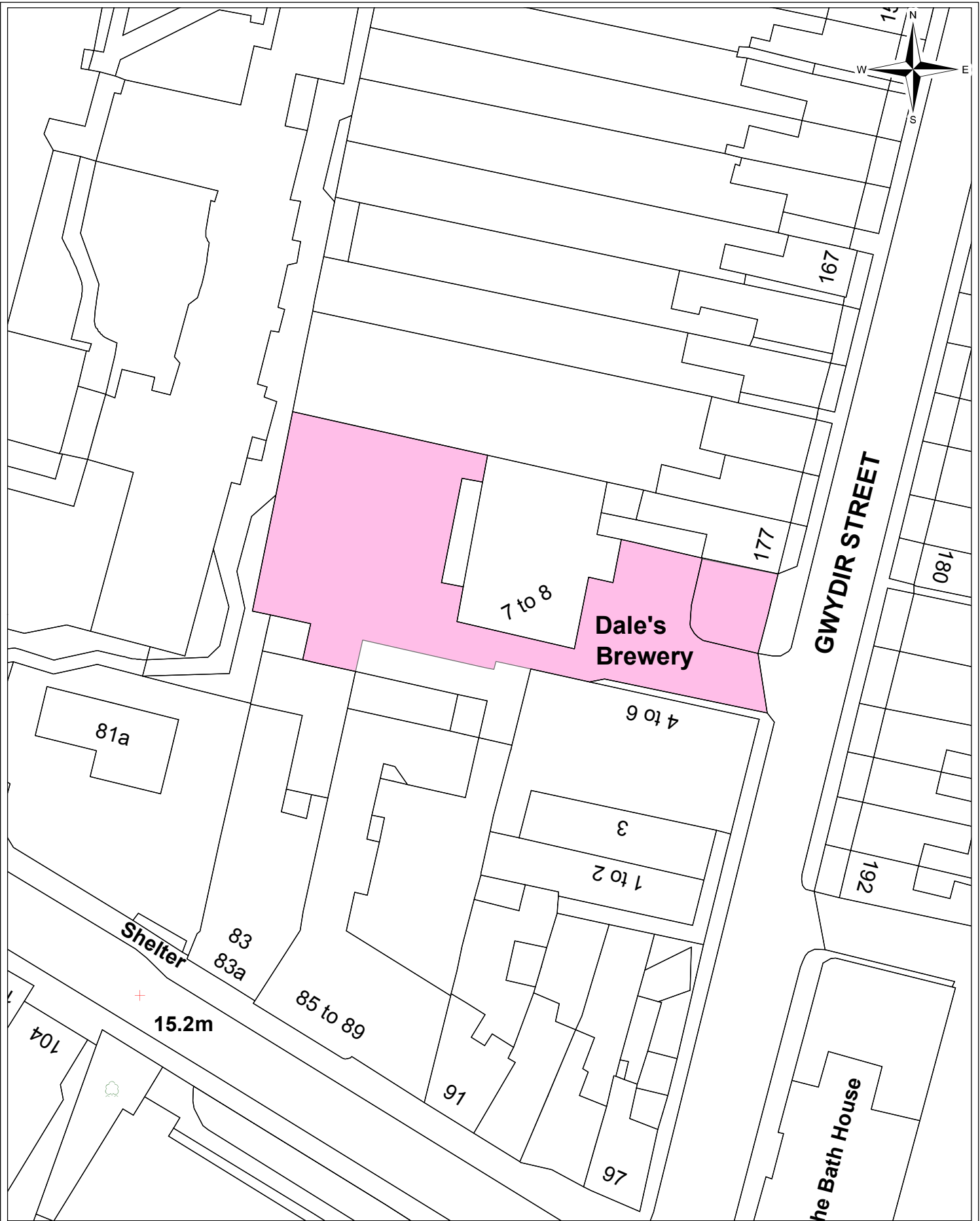
39



Information Systems Team

**Gwydir Enterprise Centre Car Park
Gwydir Street
Schedule 6 - Plan No. 13**

Date:	29/01/16
Produced by:	Steve Udall
Section/Department:	Informations Systems Team
Scale:	1:500 @ A4

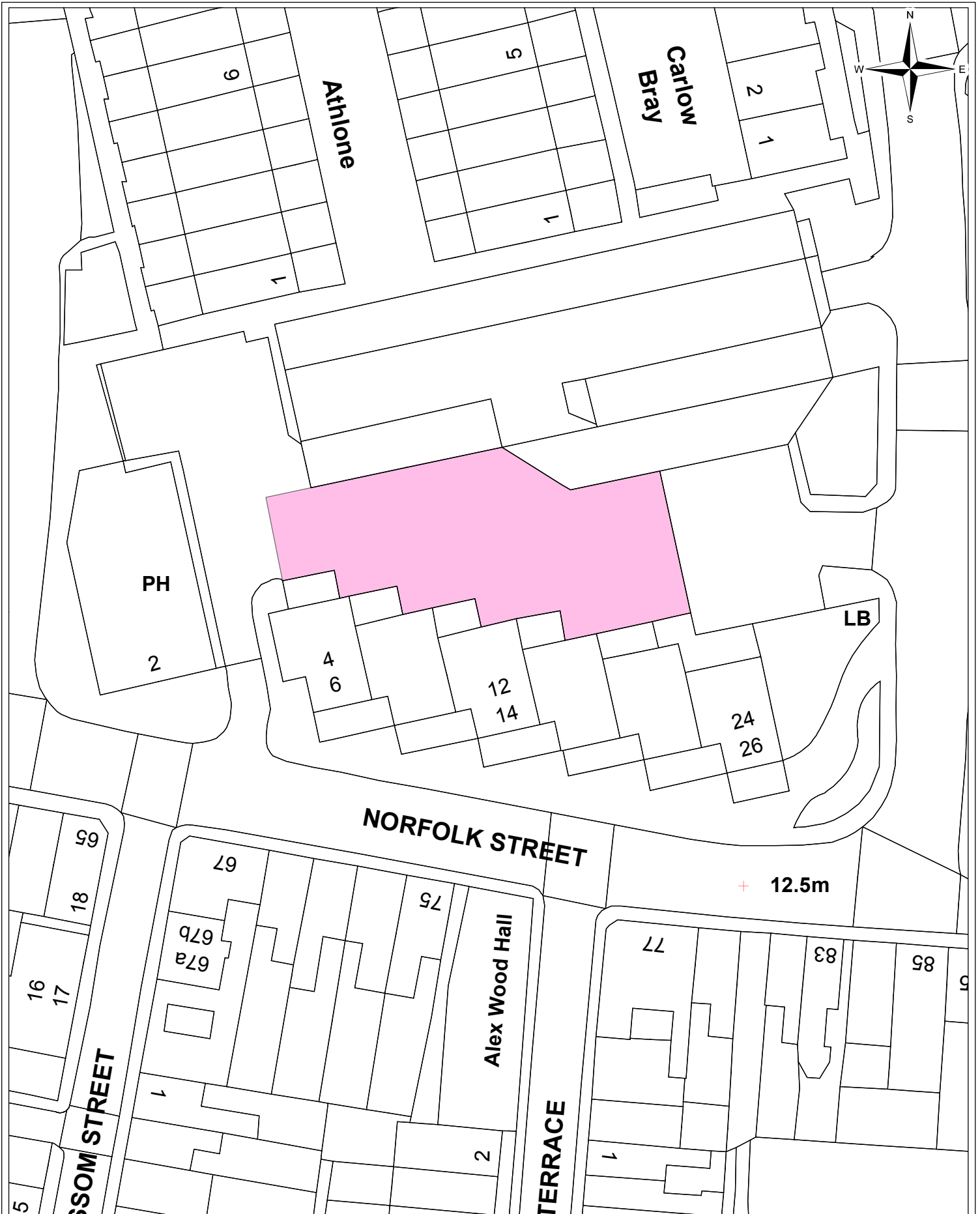


Information Systems Team

Dale's Brewery Car Park
Gwydir Street
Schedule 6 - Plan No. 14

Date:	21/01/16
Produced by:	Steve Udall
Section/Department:	Informations Systems Team
Scale:	1:500 @ A4

© Crown copyright and database right 2016. Ordnance Survey Licence number 100019730.

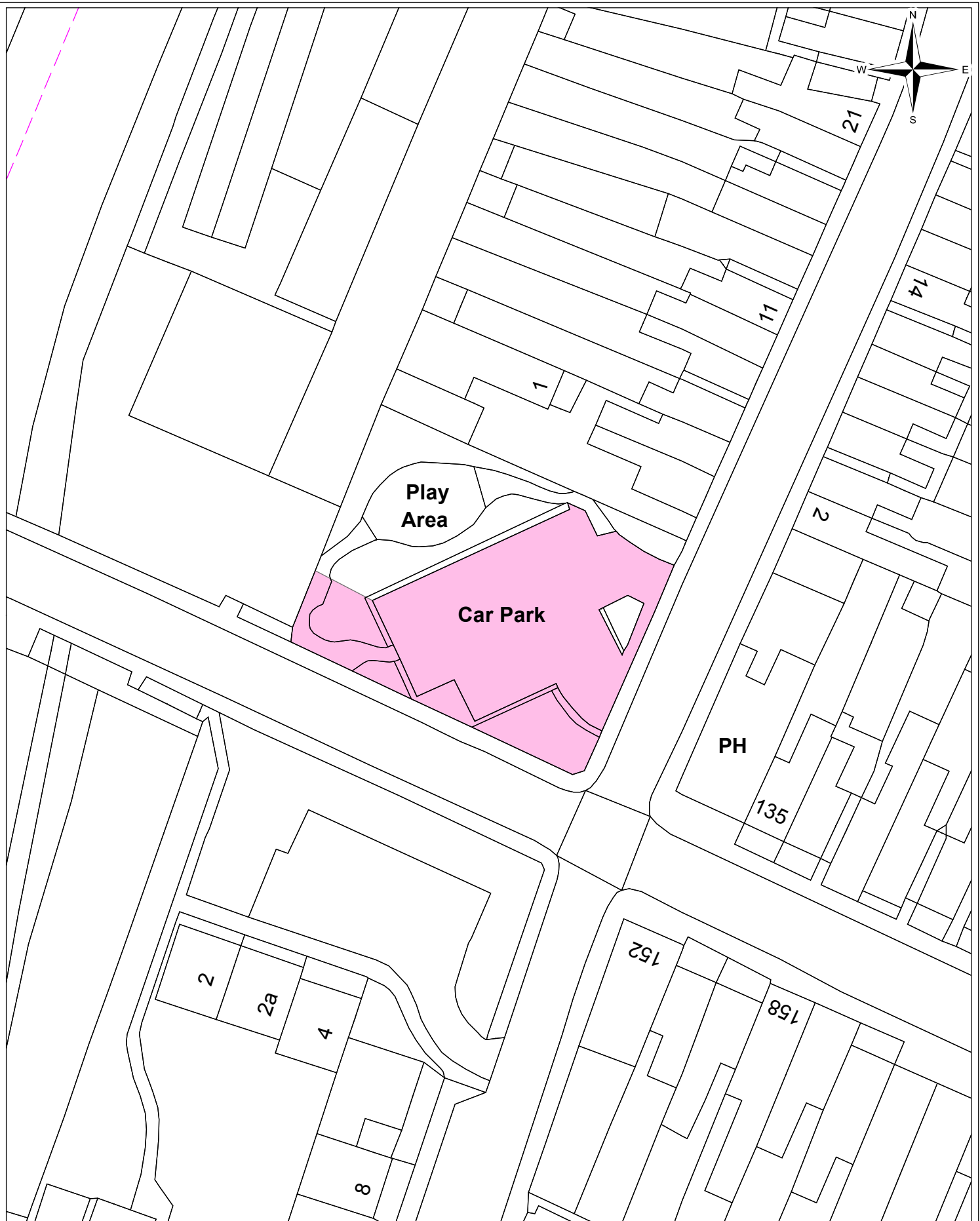


Information Systems Team

Norfolk Street Car Park
Schedule 6 - Plan No. 15

Date:	21/01/16
Produced by:	Steve Udall
Section/Department:	Informations Systems Team
Scale:	1:500 @ A4

© Crown copyright and database right 2016. Ordnance Survey Licence number 100019730.

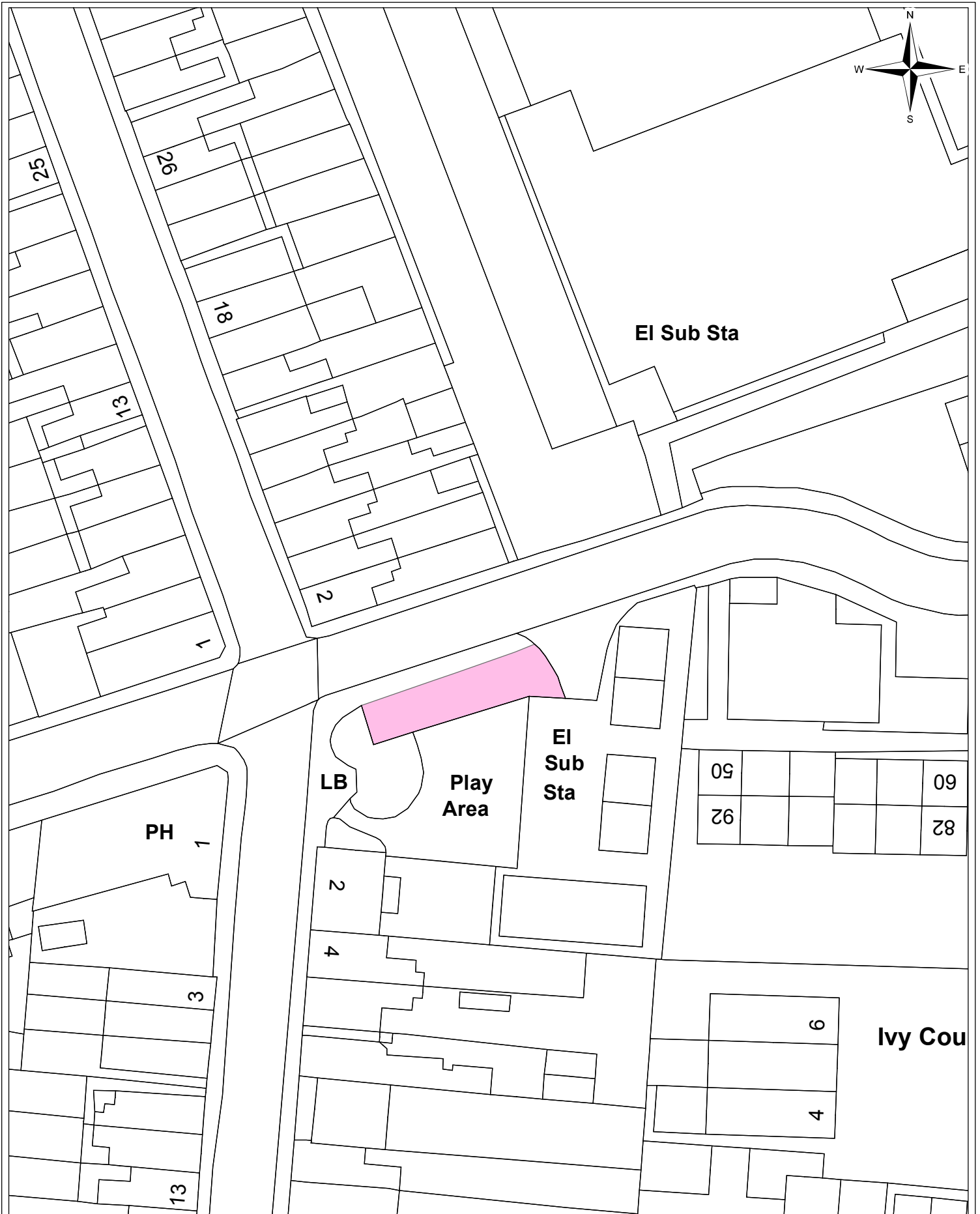


Information Systems
Team

Great Eastern Street Car Park
Schedule 6 - Plan No. 16

© Crown copyright and database right 2016. Ordnance Survey Licence number 100019730.

Date:	21/01/16
Produced by:	Steve Udall
Section/Department:	Informations Systems Team
Scale:	1:500 @ A4

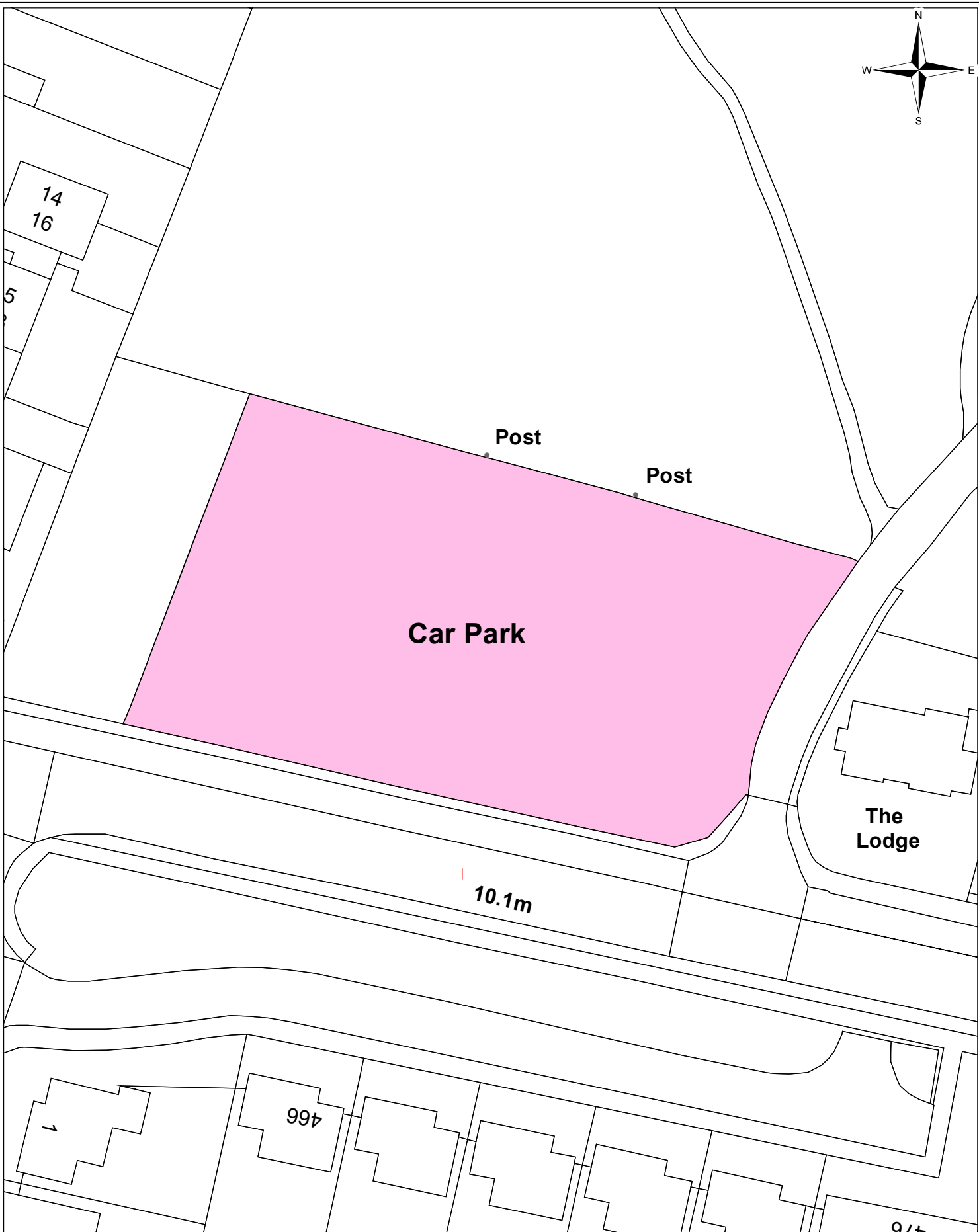
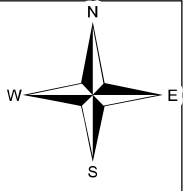


Information Systems Team

Sleaford Street/Ainsworth Street Car Park Schedule 6 - Plan No. 17

© Crown copyright and database right 2016. Ordnance Survey Licence number 100019730.

Date:	21/01/16
Produced by:	Steve Udall
Section/Department:	Informations Systems Team
Scale:	1:500 @ A4

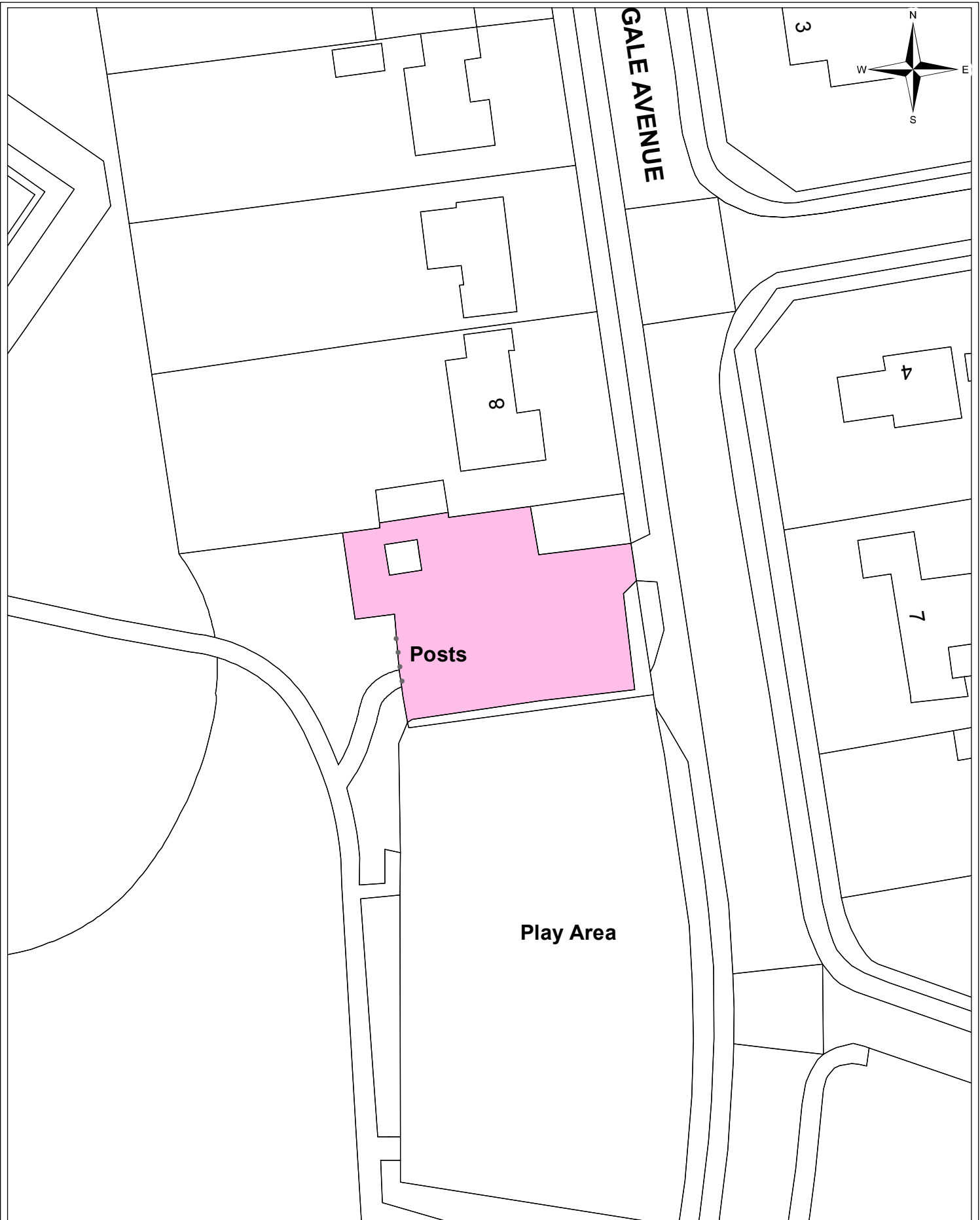


Information Systems Team

Cherry Hinton Hall Car Park, Cherry Hinton Road Schedule 6 - Plan No. 18

Date:	26/01/16
Produced by:	Steve Udall
Section/Department:	Informations Systems Team
Scale:	1:500 @ A4

© Crown copyright and database right 2016. Ordnance Survey Licence number 100019730.

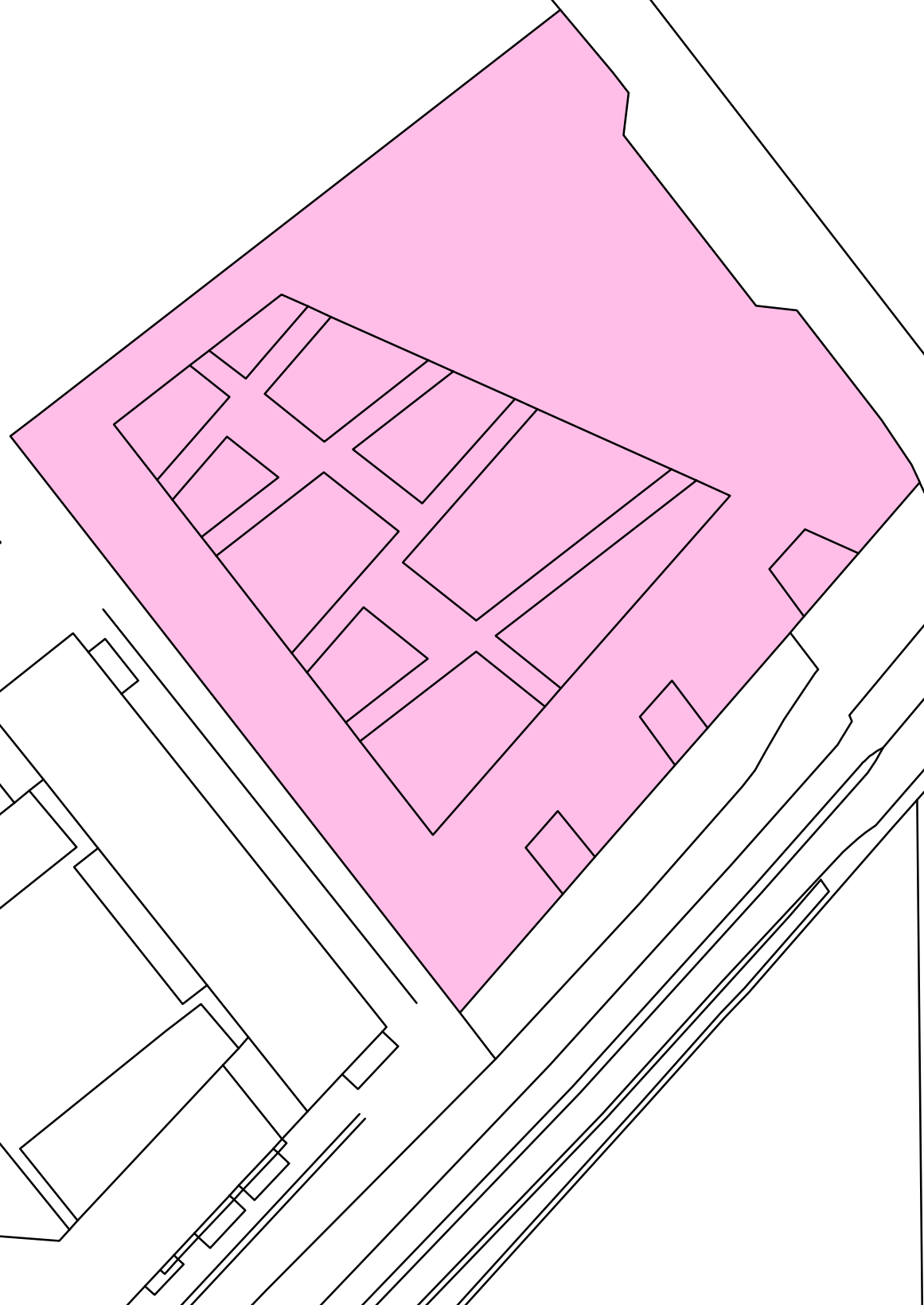
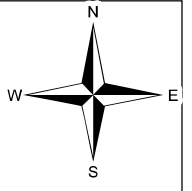


Information Systems
Team

Nightingale Avenue Recreation Ground Car Park
Schedule 6 - Plan No. 19

Date:	26/01/16
Produced by:	Steve Udall
Section/Department:	Informations Systems Team
Scale:	1:500 @ A4

© Crown copyright and database right 2016. Ordnance Survey Licence number 100019730.

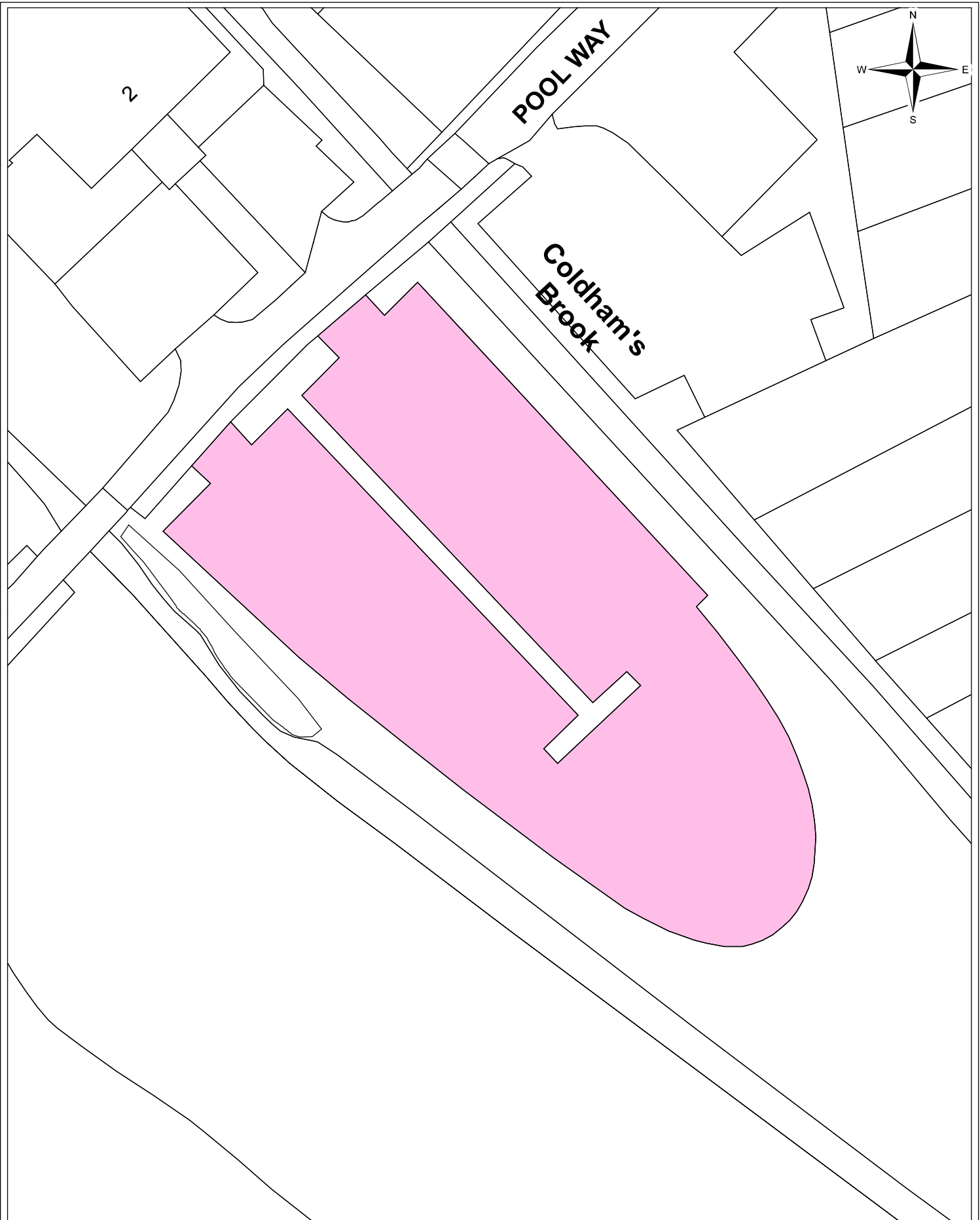


Information Systems
Team

Hobson Square car park Schedule 6 - Plan No. 20

Date:	12/01/18
Produced by:	Steve Udall
Section/Department:	Informations Systems Team
Scale:	1:500 @ A4

© Crown copyright and database right 2018. Ordnance Survey Licence number 100019730.

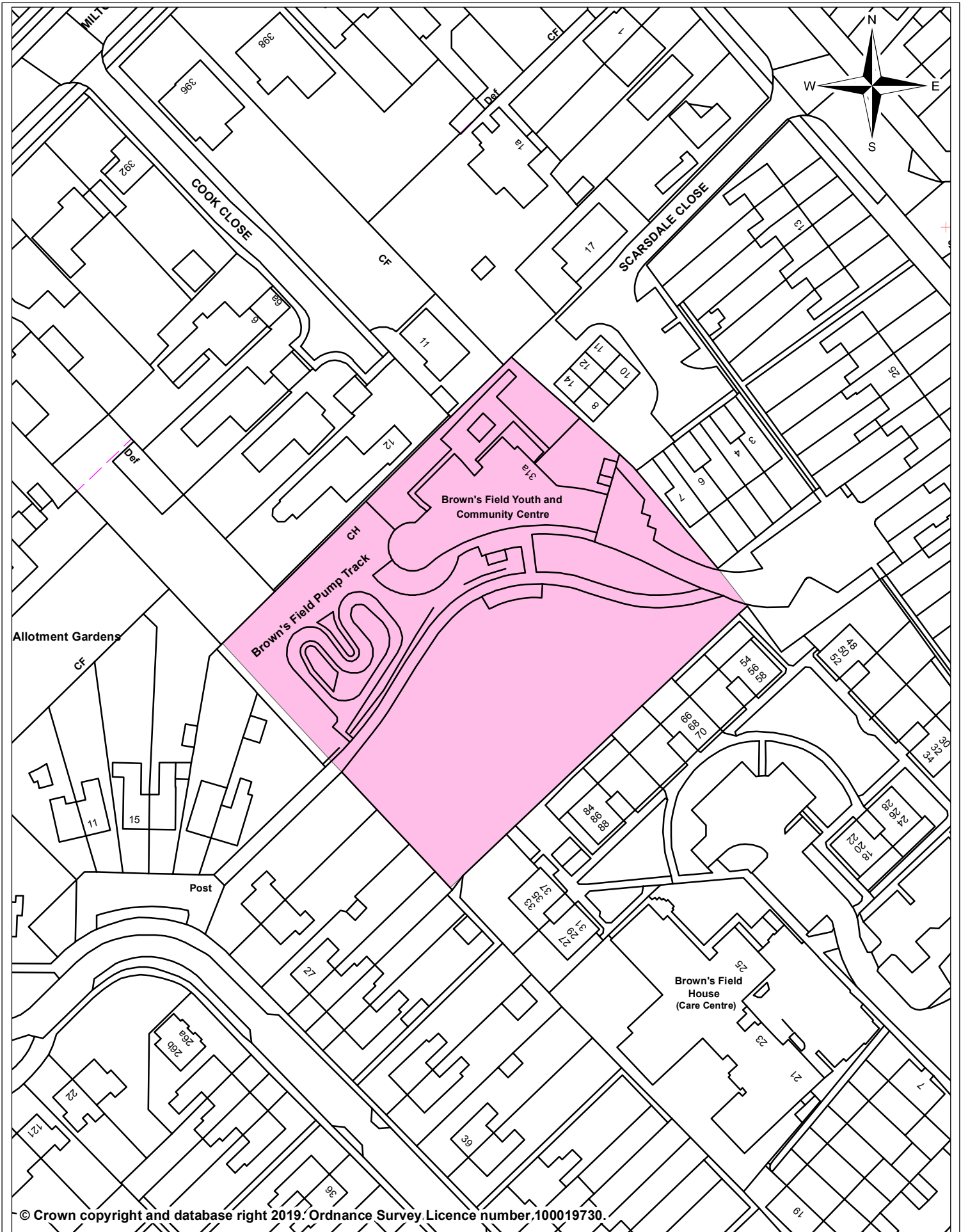


Information Systems
Team

Abbey Pool Car Park, Pool Way
Schedule 6 - Plan No. 21

Date:	26/01/16
Produced by:	Steve Udall
Section/Department:	Informations Systems Team
Scale:	1:500 @ A4

© Crown copyright and database right 2016. Ordnance Survey Licence number 100019730.

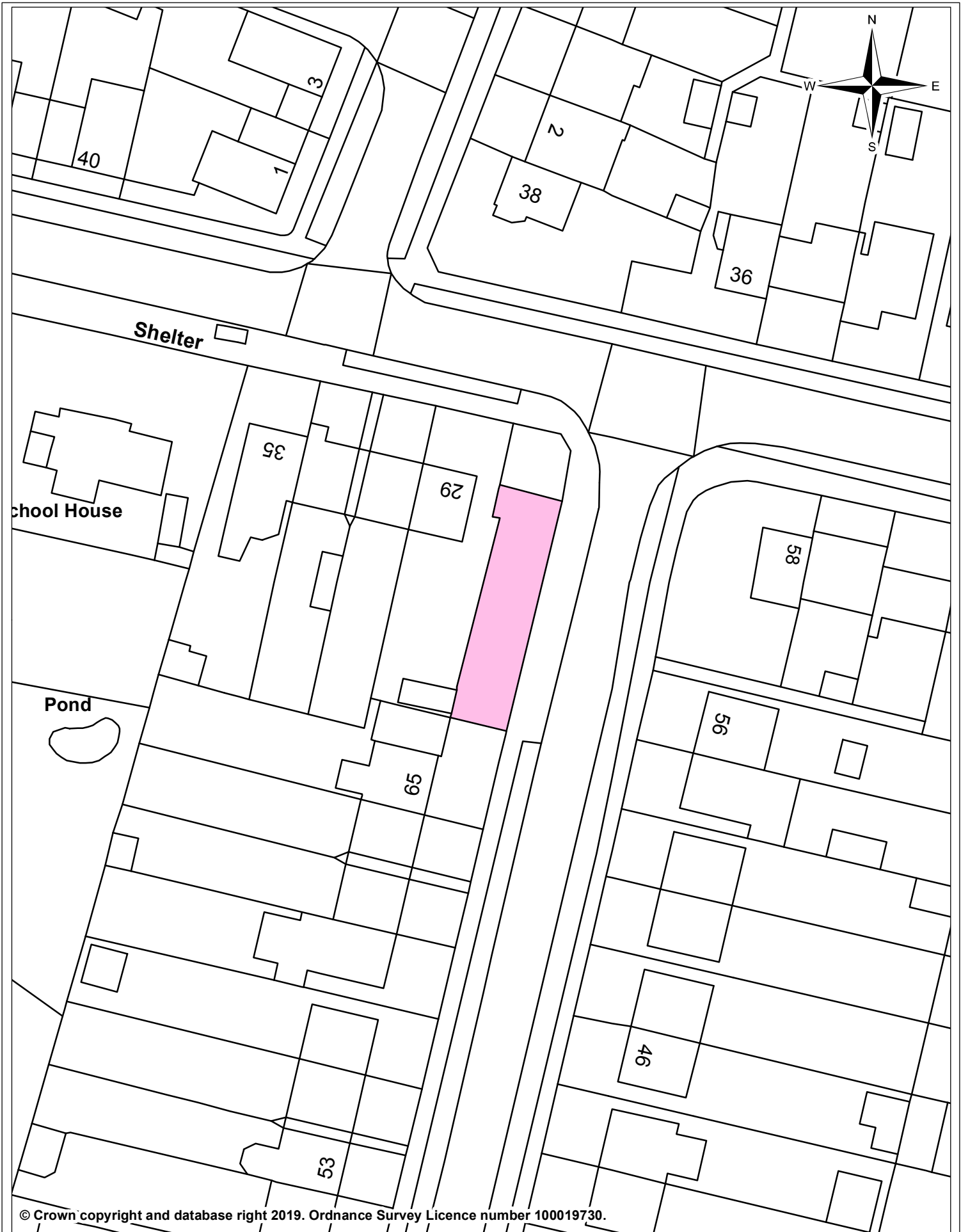


© Crown copyright and database right 2019. Ordnance Survey. Licence number.100019730.



Brown's Field Youth and Community Centre Schedule 6 Plan No. 22

Date:	19 July 2019
Produced by:	3C Shared Services
Section/Department:	Spatial Team
Scale:	1:1,000 @ A4

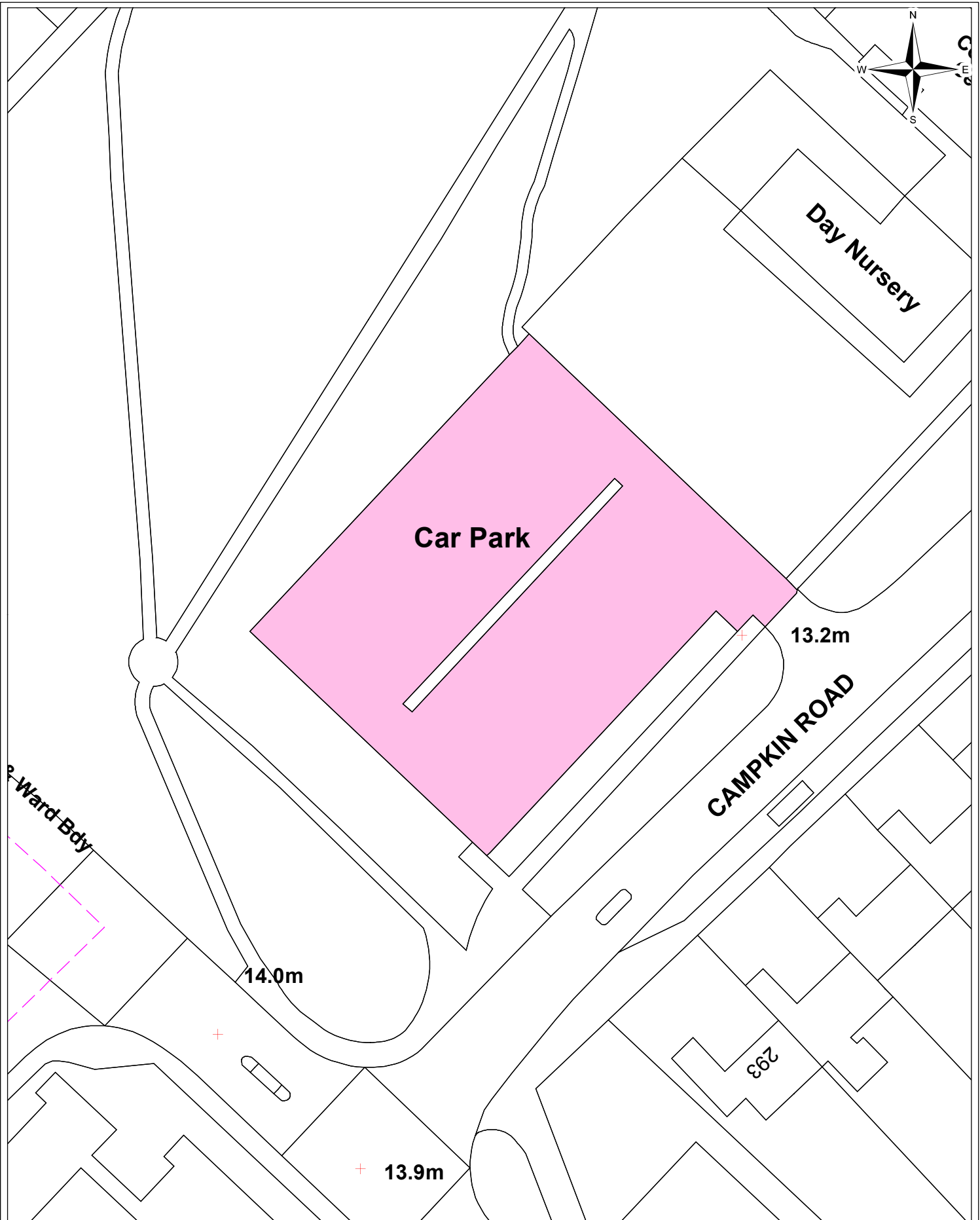


© Crown copyright and database right 2019. Ordnance Survey Licence number 100019730.

Leete Road Schedule 6 Plan No. 24



Date:	06 June 2019
Produced by:	3C Shared Services
Section/Department:	Spatial Team
Scale:	1:500 @ A4

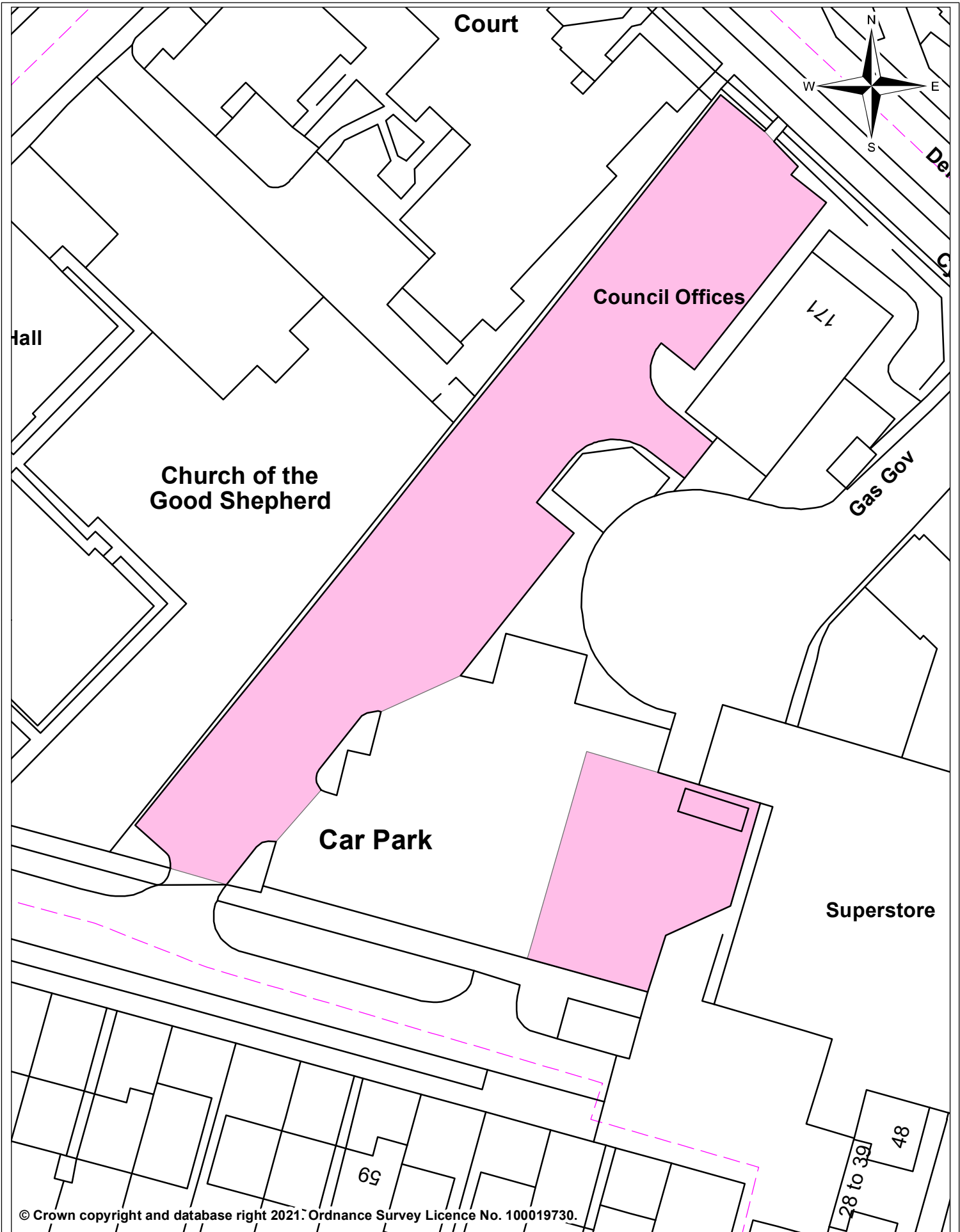


Information Systems Team

Campkin Road Car Park
Schedule 6 - Plan No. 25

Date:	21/01/16
Produced by:	Steve Udall
Section/Department:	Informations Systems Team
Scale:	1:500 @ A4

© Crown copyright and database right 2016. Ordnance Survey Licence number 100019730.

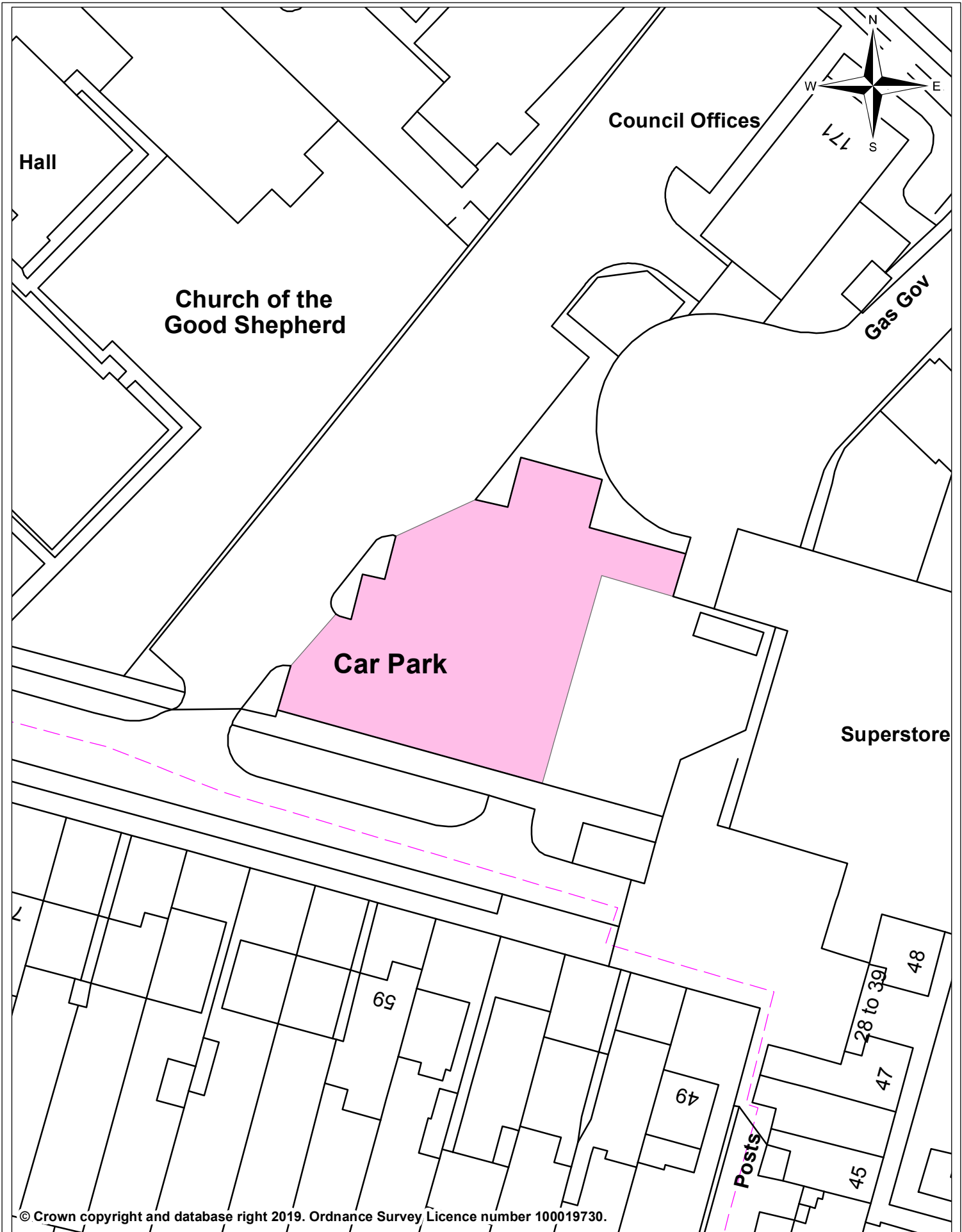


© Crown copyright and database right 2021. Ordnance Survey Licence No. 100019730.



**Alex Wood Road Car Park
Schedule 6 - Plan No. 26**

Date:	21 January 2021
Produced by:	3C Shared Services
Section/Department:	Spatial Team
Scale:	1:500 @ A4




© Crown copyright and database right 2019. Ordnance Survey Licence number 100019730.



**Arbury Court Parking
Alex Wood Road Car Park
Schedule 6 Plan No. 27**

Date:	14 February 2019
Produced by:	3C Shared Services
Section/Department:	Spatial Team
Scale:	1:500 @ A4



7.3m



Newton
House

3

© Crown copyright and database right 2019. Ordnance Survey Licence number 100019730.



Cowley Road Schedule 6 Plan No. 2

Date: 06 June 2019

Produced by:  3C Shared Services

Section/Department: Spatial Team

Scale: 1:500 @ A4